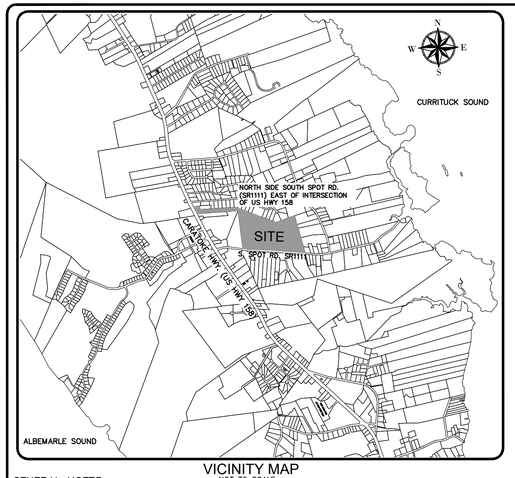

VICINITY MAP
NOT TO SCALE

CONSTRUCTION DRAWINGS FOR

SEASIDE MEADOWS

A 56 LOT CONSERVATION SUBDIVISION

POPLAR BRANCH TOWNSHIP CURRITUCK COUNTY NORTH CAROLINA

GENERAL NOTES:

1. PROJECT NAME: SEASIDE MEADOWS

2. APPLICANT: SOUTH SPOT, LLC

   OWNERS: SOUTH SPOT, LLC [PARCEL 3]
   2522 S. CROATAN HWY. SUITE 1C
   NAGS HEAD, NC 27959

   M.A. SHOES, LLC [PARCEL 1, 2 & 4]
   2522 S. CROATAN HWY. SUITE 1C
   NAGS HEAD, NC 27959

3. PROPERTY DATA:
   ADDRESS: SOUTH SPOT ROAD, POWELL'S POINT, NC 27966
   PINS: 0124-000-036A-0000 (PARCEL 1), 0124-000-036B-0000 (PARCEL 2), 0124-000-0028-0000 (PARCEL 3) & 0124-000-0037-0000 (PARCEL 4).
   RECORDED REFERENCES: D.B. 1010, PG. 343; D.B. 1390, PG. 684; D.B. 1720, PG. 292; P.C. D, SL. 300,
   PROPERTY ZONING: GB-GENERAL BUSINESS (PARCELS 1 & 4), AG-AGRICULTURE (PARCEL 2) & SFM-SINGLE FAMILY-MAINLAND (PARCEL 3)

4. F.I.R.M. DATA:
   ZONE X PER F.I.R.M. MAP NO. 3720983700K HAVING AN EFFECTIVE DATE DECEMBER 21, 2018. USE OF LAND WITHIN A FLOODWAY OR FLOOD PLAIN IS SUBSTANTIALLY RESTRICTED BY CHAPTER 7 OF THE CURRITUCK COUNTY UNIFIED DEVELOPMENT ORDINANCE.

5. THIS PROPERTY CONTAINS ACOE "404' JURISDICTIONAL WETLANDS AS SHOWN AND MAY REQUIRE U.S. CORP OF ENGINEERS APPROVAL PRIOR TO DEVELOPMENT OF THE PROPERTY.

6. A 10' EASEMENT FOR UTILITIES AND DRAINAGE ALONG THE REAR AND SIDE PROPERTY LINES AND A 25' EASEMENT FOR UTILITIES AND DRAINAGE ALONG FRONT PROPERTY LINES IS HEREBY ESTABLISHED. PEDESTRIAN ACCESS AND STREET TREE EASEMENTS ARE HEREBY PROVIDED PER TYPICAL LOT DETAIL ON SHEET 6. ALL DRAINAGE EASEMENTS ARE HEREBY DEDICATED TO CURRITUCK COUNTY.

   A 25' DRAINAGE EASEMENT SHALL BE ESTABLISHED ALONG ALL MAJOR DRAINAGE WAYS SERVING MORE THAN 5 ACRES. A BLANKET DRAINAGE, UTILITY, AND PEDESTRIAN ACCESS EASEMENT IS HEREBY ESTABLISHED ACROSS ALL OPEN SPACE AREAS.

7. EXISTING CONDITION INFORMATION BASED ON A COMBINATION OF THE FOLLOWING:
   - 2024 AERIAL IMAGERY OBTAINED FROM NCONEMAP.COM
   - FIELD TOPOGRAPHIC SURVEY DATA BY BISSELL PROFESSIONAL GROUP.
   - ELEVATIONS ARE REFERENCED TO NAVD 1988 VERTICAL DATUM.

8. SECTION 7.6.5 OF THE CURRITUCK U.D.O. SUBSTANTIALLY RESTRICTS DEVELOPMENT WITHIN A 30' RIPARIAN BUFFER.

9. ALL UTILITIES ARE TO BE UNDERGROUND.

10. NCDOT'S MAINTENANCE RESPONSIBILITY IS INCLUSIVE OF THE RIGHT-OF-WAY ONLY. MAINTENANCE OF UPSTREAM AND DOWNSTREAM CONVEYANCES AND ANY PIPES OR STRUCTURES LOCATED OUTSIDE OF OR SPANNING ACROSS THE RIGHT-OF-WAY ARE THE EXPRESS RESPONSIBILITY OF THE DEVELOPER OR HOMEOWNER'S ASSOCIATION.

DEVELOPMENT NOTES:

1. EXISTING PROPERTY SUMMARY:
   PARCEL 1 AREA: 1.00 AC.
   PARCEL 2 AREA: 3.41 AC.
   PARCEL 3 AREA: 61.58 AC.
   PARCEL 4 AREA: 0.76 AC.
   TOTAL AREA: 66.75 AC.

2. PROPOSED PROPERTY SUMMARY:
   RECOMBINED LOT 4 AREA: 0.76 AC. (NOT A PART)
   RECOMBINED SUBDIVISION AREA: 65.99 AC. (PROJECT AREA)

3. DEVELOPMENT SUMMARY:
   PROPOSED LOT AREA: 32.14 AC.
   PROPOSED R/W AREA: 6.71 AC.
   PROPOSED OPEN SPACE AREA: 27.14 AC.
   TOTAL AREA: 65.99 AC.

   # OF PROPOSED RESIDENTIAL LOTS: 56
   PROPOSED RIGHT-OF-WAY WIDTH: 50'
   PROPOSED ENTRANCE ROADWAY WIDTH: 20' (EOP-EOP)
   PROPOSED C&G ROADWAY WIDTH: 27' (BOC-BOC)
   LINEAR FEET OF SUBDIVISION ROADWAY: 5,340 L.F.±

4. IMPERVIOUS COVERAGE SUMMARY:
   RESIDENTIAL LOT COVERAGE: 9.64 AC.
   ROADWAY COVERAGE: 3.54 AC.
   PARKING COVERAGE: 0.06 AC.
   SIDEWALK COVERAGE: 1.17 AC.
   MISC. AMENITY COVERAGE: 0.19 AC.
   TOTAL AREA: 14.60 AC.
   % COVERAGE: 22.12%

5. PROPOSED DISTURBED AREA: 61.5 AC

FINAL DRAWING
NOT RELEASED FOR CONSTRUCTION

SPECIAL USE PERMIT APPROVAL CONDITIONS:
1. DEVELOPER WILL RECORD A RESTRICTIVE COVENANT TO REQUIRE CURBSIDE TRASH SERVICE PRIOR TO PUTTING THE FIRST PHASE OF SUBDIVISION TO RECORD.
2. IF ALLOWED BY NCDOT, VEHICULAR ACCESS TO SOUTH SPOT ROAD WOULD BE RESTRICTED TO EMERGENCY ACCESS ONLY. ONE-WAY, OR SIMILAR DESIGN. IF NOT ALLOWED BY NCDOT, WHISTLEWOOD LANE WILL TERMINATE IN A CUL-DE-SAC OR SIMILAR DESIGN. LOT LINES MAY BE ADJUSTED TO ACCOMMODATE THIS SO LONG AS THE TOTAL NUMBER OF LOTS DOES NOT INCREASE AND THE TOTAL AMOUNT OF OPEN SPACE DOES NOT DECREASE.
3. DEVELOPER SHALL CLEAN TIG-MA-TAR DITCH BETWEEN THE SUBJECT PROPERTY AND THE POINTE GOLF COURSE PRIOR TO PUTTING FIRST PLAT PHASE OF SUBDIVISION TO RECORD. THE OBLIGATION TO CLEAN OUT THE DITCH IS SUBJECT TO DEVELOPER RECEIVING RIGHTS TO ENTER AND ACCESS FROM NECESSARY PROPERTY OWNERS, NCDOT, AND OTHER APPLICABLE JURISDICTIONS.
4. TIG-MA-TAR DITCH AND THE ENTIRETY OF ITS DRAINAGE AREA FROM ITS ORIGIN NORTH OF FREEDOM BUSINESS PARK TO A POINT SOUTH OF THE POINTE GOLF COURSE WILL BE MODELED IN EPA SWMM FOR THE PRE-CONSTRUCTION AND POST CONSTRUCTION CONDITIONS. THE FINDINGS OF THIS MODELING WILL BE DOCUMENTED IN A REPORT THAT WILL BE MADE AVAILABLE TO CURRITUCK COUNTY. IN ADDITION TO THE CURRITUCK COUNTY 10-YEAR STORM PEAK FLOW REDUCTION REQUIREMENTS, THE DEVELOPER WILL DESIGN AND INSTALL AN ON-SITE STORMWATER MANAGEMENT SYSTEM THAT WILL ALSO MAINTAIN POST-CONSTRUCTION PEAK FLOW FROM THE SITE AT OR BELOW THE PRE-CONSTRUCTION PEAK FLOW FROM A 100-YEAR RAINFALL EVENT.
5. PHASE 1 WOULD CONTAIN NO MORE THAN 35 LOTS AND THE EARLIEST LOT OF RECORD WOULD BE RECORDED JUNE 1, 2026. PHASE 2 WOULD CONSIST OF NO MORE THAN 21 LOTS AND THE EARLIEST LOT OF RECORD WOULD BE RECORDED DECEMBER 1, 2026.
6. THE APPLICANT AGREES TO KEEP THE EXISTING VEGETATIVE BUFFER BETWEEN THE SUBDIVISION AND SOUTH SPOT ROAD WHERE APPLICABLE.

THE FOLLOWING PERMITS ARE REQUIRED PRIOR TO PROJECT CONSTRUCTION:

PERMIT	AGENCY	REFERENCE NUMBER	DATE
SEDIMENTATION AND EROSION CONTROL PERMIT	N.C.D.E.Q. - DIVISION OF LAND RESOURCES	CURRI-2026-0155	3/16/2026
STORMWATER MANAGEMENT PERMIT	N.C.D.E.Q - DIVISION OF LAND RESOURCES	SW7260301	3/13/2026
WATERLINE EXTENSION AUTHORIZATION TO CONSTRUCT	N.C.D.E.Q - PUBLIC WATER SUPPLY	26-00189	3/2/2026
DRIVEWAY PERMIT	N.C.D.O.T.		
ENCROACHMENT AGREEMENT	N.C.D.O.T.		
NO PERMIT REQUIRED LETTER	U.S.A.C.O.E.	38338	3/9/2026
CURRITUCK COUNTY PRELIMINARY PLAT & USE PERMIT	CURRITUCK COUNTY BOARD OF COMMISSIONERS	PB 24-27	5/19/2025
CURRITUCK COUNTY CONSTRUCTION AUTHORIZATION	CURRITUCK COUNTY PLANNING STAFF	-	

Sheet List Table

Sheet Number	Sheet Title
1	COVER SHEET, DEVELOPMENT NOTES & SITE LOCATION
2	EXISTING CONDITIONS & SITE FEATURES
3	EXISTING CONDITIONS & SITE FEATURES
4	DEVELOPMENT OVERVIEW AND PHASING PLAN
5	GRADING, DRAINAGE AND STORMWATER MANAGEMENT PLAN
6	GRADING, DRAINAGE AND STORMWATER MANAGEMENT PLAN
7	EROSION & SEDIMENT CONTROL PLAN
8	EROSION & SEDIMENT CONTROL PLAN
9	WATERMAIN EXTENSION AND WATER SERVICE PLAN
10	WATERMAIN EXTENSION AND WATER SERVICE PLAN
11	LANDSCAPING, BUFFERING, SIGNAGE AND LIGHTING PLAN
12	PINEBROOK LN. PLAN & PROFILE STA. 0+00 - 9+00
13	PINEBROOK LN. PLAN & PROFILE STA. 9+00 - 18+00
14	PINEBROOK LN. PLAN & PROFILE STA. 18+00 - 27+00
15	PINEBROOK LN. PLAN & PROFILE STA. 27+00 - 36+00
16	PINEBROOK LN. PLAN & PROFILE STA. 36+00 - 39+26
17	WHISTLEWOOD DR. PLAN & PROFILE STA. 0+00 - 4+95
18	DANBURY LN. PLAN & PROFILE STA. 0+00 - 6+00
19	DANBURY LN. PLAN & PROFILE STA. 4+00 - 9+79
20	U.S. HWY. 158 RIGHT TURN LANE PLAN AND DETAILS
21	ROADWAY & CURBING TYP. CONSTRUCTION DETAILS
22	SIDEWALK AND DRAINAGE TYP. CONSTRUCTION DETAILS
23	GRADING AND DRAINAGE TYP. CONSTRUCTION DETAILS
24	EROSION AND SEDIMENT CONTROL NOTES & DETAILS
25	NCG01-GROUND STABILIZATION & MATERIALS HANDLING
26	NCG01-SELF INSPECTION, RECORD KEEPING & REPORTING

North Carolina One-Call Center Inc. 811 Know what's below before you dig.

STORMWATER CERTIFICATE

I, _____, OWNER/AGENT HEREBY CERTIFY THE INFORMATION INCLUDED ON THIS AND ATTACHED PAGES IS TRUE AND CORRECT TO THE BEST OF MY KNOWLEDGE.

ON THE PLAN ENTITLED, CONSTRUCTION DRAWINGS FOR SEASIDE MEADOWS - GRADING, DRAINAGE AND STORMWATER MANAGEMENT PLAN, STORMWATER DRAINAGE IMPROVEMENTS SHALL BE INSTALLED ACCORDING TO THESE PLANS AND SPECIFICATIONS AND APPROVED BY CURRITUCK COUNTY. YEARLY INSPECTIONS ARE REQUIRED AS PART OF THE STORMWATER PLAN. THE OWNER IS RESPONSIBLE FOR ALL MAINTENANCE REQUIRED. CURRITUCK COUNTY ASSUMES NO RESPONSIBILITY FOR THE DESIGN, MAINTENANCE, OR PERFORMANCE OF THE STORMWATER IMPROVEMENTS.

_____ _____
DATE OWNER/AGENT

PLAN LEGEND

	ROADWAY CENTERLINE
	RIGHT-OF-WAY
	PROPERTY BOUNDARY
	ADJOINING PROPERTY LINE
	EXISTING DITCH CENTERLINE
	EXISTING DITCH TOP OF BANK
	EXISTING WETLANDS
	30' UNDISTURBED BUFFER (COUNTY)
	PROPOSED SWALE W/ FLOW ARROW
	PROPOSED SWALE HIGH POINT
	EXISTING DITCH TO BE FILLED
FEMA FEMA	FEMA BOUNDARY LINE
6	EXISTING GRADE CONTOUR
6	PROPOSED GRADE CONTOUR
X 0.00	EXISTING SPOT GRADE
•0.00	PROPOSED SPOT GRADE
	EXISTING CULVERT
	PROPOSED CULVERT
D	PROPOSED DRAINAGE STRUCTURE
EWL EWL	EXISTING WATER LINE
WL WL	PROPOSED WATER LINE (SIZE NOTED)
	PROPOSED FIRE HYDRANT ASSEMBLY
	PROPOSED WATER SERVICE
	PROPOSED GATE VALVE
	PROPOSED BLOW-OFF ASSEMBLY
	PROPOSED REDUCER
	PROPOSED LIMITS OF DISTURBANCE
	PROPOSED SILT FENCE
	PROPOSED INLET PROTECTION
	PROPOSED STABILIZED CONSTRUCTION ENTRANCE
	PROPOSED TEMPORARY CHECK DAM

PROFILE LEGEND

	EXISTING GRADE @ ROAD C/L
	PROPOSED GRADE @ ROAD C/L
WL WL	PROPOSED WATER LINE (SIZE NOTED)
	PROPOSED HYDRANT ASSEMBLY
	PROPOSED GATE VALVE
	PROPOSED REDUCER

SURVEY LEGEND

SCM□	SET CONCRETE MONUMENT
SIR ●	SET IRON ROD
EIR ○	EXISTING IRON ROD
EIP O	EXISTING IRON PIPE
CP ○	CALCULATED POINT
M.B.L.	MAXIMUM BUILDING LIMIT
N.T.S.	NOT TO SCALE
P.C.	PLAT CABINET
D.B.	DEED BOOK
SL	SLIDE
SF	SQUARE FEET
AC	ACRES

NOTE:
EXISTING SITE INFORMATION DESCRIBED HEREON IS BELIEVED TO BE ACCURATE, HOWEVER, BPG INC. MAKES NO WARRANTY AS TO THE ACCURACY. IT IS THE CONTRACTORS RESPONSIBILITY TO VERIFY THIS INFORMATION BEFORE RELYING ON IT. THE CONTENT OF THESE DOCUMENTS MAY ALSO INCLUDE TECHNICAL INACCURACIES OR TYPOGRAPHICAL ERRORS. IF SUCH CONDITIONS EXIST, THE CONTRACTOR SHALL CONSULT WITH THE ENGINEER PRIOR TO PROCEEDING WITH THE SCHEDULED WORK AND MAY CONTINUE AFTER AN AUTHORIZATION TO PROCEED HAS BEEN GRANTED.

BISSELL PROFESSIONAL GROUP
Firm License # C-956
353 North Ballard Road
Kitty Hawk, North Carolina 27949
(252) 261-1760
FAX (252) 261-1760
Engineers, Planners, Surveyors and Environmental Specialists

COVER SHEET, DEVELOPMENT NOTES & SITE LOCATION

THIS DOCUMENT IS THE SOLE PROPERTY OF BPG, INC. OF KITTY HAWK, NORTH CAROLINA. THE REPRODUCTION, USE, OR DISCLOSURE IN PART OR THE MODIFICATION OF ANY DETAIL OR DESIGN IS NOT TO BE MADE WITHOUT THE EXPRESS WRITTEN CONSENT OF MARK S. BISSELL. ©2025 BISSELL PROFESSIONAL GROUP

SEASIDE MEADOWS
NORTH CAROLINA
CURRITUCK COUNTY
POPLAR BRANCH TOWNSHIP
PROJECT:
CONSTRUCTION DRAWINGS

REVISIONS

NO.	DATE	DESCRIPTION	BY
1	4-28-26	ADD NOTE 10, UPDATE PERMIT TABLE	DMK

Docusigned by: MARK BISSELL PE 042639 NORTH CAROLINA PROFESSIONAL ENGINEER SEAL 042639 76B32DFD5A8D4CB...

DATE: 12-24-25
SCALE: AS SHOWN
DESIGNED: BPG
CHECKED: MSB
DRAWN: DMK
APPROVED: BPG
SHEET: 1 OF 26
CAD FILE: 430400B1
PROJECT NO: 4304

S:\projects\4304_South Spot, LLC-Mill Landing\Dwg\Construction\4304081.dwg 5/6/2026 Revised 5/6/2026 10:59 AM MP Design set 11x17 24-in Printer [40F8E]

NORTH

NC NAD 83(2011) GRID NORTH

FREEDOM AVE. (50' R/W)

N/F HERSEY BRADFORD NORRIS DB 1158/27 PC F/223

N/F SHELBY J. AYDLETT DB 160/128

N/F GERALD CARTWRIGHT WB 16/12

N/F KILMARLIC VENTURES LLC DB 1724/225

N/F LOWER CURRITUCK VOLUNTEER FIRE DEPT. DB 212/16

N/F THE COTTAGES AT KILMARLIC HOMEOWNERS ASSOCIATION INC. DB 1601/293

N/F WILBUR R. GRIGGS, JR. DB 1412/478 DB 210/768

N/F DARRYL L. BARTON DB 506/880

N/F WILLIAM G. FREED DB 763/439

N/F 3 WALKER BOYS, LLC DB 1399/630

N/F JASON RADOGNA & WORLEY PAINELL DB 929/371

N/F CHISELBROOK ENTERPRISES, LLC DB 1719/67

N/F CHISELBROOK ENTERPRISES, LLC DB 1719/155

N/F CHISELBROOK ENTERPRISES, LLC DB 894/3

N/F FREEDOM LAND HOLDING, LLC DB 1697/427

N/F CLASSIC GROUP LLC DB 765/699

N/F HOLIDAY ICE, INC. DB 1381/900

N/F HOLIDAY ICE, INC. DB 1380/308

N/F 128 FREEDOM AVE., LLC DB 1727/618

N/F 132 PP LLC C/O: MIKE DAY DB 1750/644

N/F LITTLE SAND, LLC DB 1667/309

N/F JOMAR INVESTMENTS, LLC DB 1702/189

N/F THOMAS CLYDE CAGE, JR. WB 11/135

N/F WALTER AND DAVID WULF DB 1466/257

N/F WILLIAM THOMAS AND LAURA JEAN GOLAB DB 51375/57

N/F JOEL & GEORGE DUPRAT, ROBERT DUPRAT SR. & CHARLES M. BLAKE HEIRS WB 16/52

N/F HALL FAMILY PARTNERSHIP NO.2 DB 931/657

N/F SOUTHERN SHORES REALTY COMPANY INC. DB 222/563

N/F SOUTHERN SHORES REALTY COMPANY INC. DB 222/563

N/F LESLIE G. & CAROL L. MIDGETTE DB 155/155

N/F B. KEITH HALL DB 1755/567

N/F JOSEPH H. DZWONEK DB 281/246

LOT 4 33,087 S.F. 0.76 AC. ZONED: GB

LOT 1 43,648 S.F. 1.00 AC. ZONED: GB

LOT 2 148,388 S.F. 3.41 AC. ZONED: AG

LOT 3 2,682,598 S.F. 61.58 AC. ZONED: SFM

FLOOD ZONE: X

Mu Pt BoA CnA Cb

N83° 38' 08"E 215.89'

N85° 46' 09"E 377.75'

N86° 15' 21"E 873.82'

S85° 39' 59"W 1355.00'

S43° 45' 33"W 52.95'

S89° 28' 41"E 1558.48'

N82° 54' 07"W 201.55'

S86° 10' 41"E 1

EX. FIRE HYDRANT

EX. 10" WATER LINE (APPROX.)

24" HDPE

PINE STUMP W/ BARBED WIRE

WATERS OF THE U.S. (RELATIVELY PERMANENT WATER)

TIDAL MARSH

SECTION 404 WETLAND AREA (6,064 S.F.)

DISTURBED CONCRETE CYLINDER

U.S. HWY 158 - CARATOKE HWY (70' PUBLIC R/W)

NORTH SIDE LN

WEST SIDE LN

HUYLA CT

S. SPOT RD. (SR 1111)

SOILS LEGEND	
- - -	SOILS LINE
BoA	BOJAC LOAMY SOIL
Cb	CONABY MUCK
Ds	DRAGSTON LOAMY FINE SAND
Pt	PORTSMOUTH FINE SANDY LOAM

LINE TABLE		
LINE	LENGTH	BEARING
L1	9.28	N1° 08' 33"E

CURVE TABLE					
CURVE	LENGTH	RADIUS	CHORD	BEARING	DELTA
C1	292.76'	6729.41'	292.74'	N88° 43' 58"W	2°29'33"
C2	285.10'	2077.95'	284.88'	S86° 17' 30"E	7°51'40"

100 0 50 100 200 400

1" = 100'

GRAPHIC SCALE

FINAL DRAWING
NOT RELEASED FOR CONSTRUCTION

S:\Projects\4304 South Spot, LLC-MB Landing\dwg\Construction\4304091.dwg, 5/8/2026 Plotted: 5/8/2026 10:59 AM HP DesignJet T130 24-in Printer (4.67ES6)

Bissell Professional Group
Firm License # C-956
3512 North Croatan Highway
Kitty Hawk, North Carolina 27949
PH (252) 261-1760
FAX (252) 261-1760

BISSELL PROFESSIONAL GROUP
Engineers, Planners, Surveyors and Environmental Specialists

EXISTING CONDITIONS & SITE FEATURES PLAN

THIS DOCUMENT IS THE SOLE PROPERTY OF BPG, INC. OF KITTY HAWK, NC AND IS NOT TO BE USED IN WHOLE OR IN PART, OR THE MODIFICATION OF ANY DETAIL OR DESIGN IS NOT TO BE MADE WITHOUT THE EXPRESS WRITTEN CONSENT OF MARK S. BISSELL. ©2026 BISSELL PROFESSIONAL GROUP

PROJECT:

SEASIDE MEADOWS

POPLAR BRANCH TOWNSHIP CURRITUCK COUNTY NORTH CAROLINA

CONSTRUCTION DRAWINGS

REVISIONS

NO	DATE	DESCRIPTION	BY

NORTH CAROLINA PROFESSIONAL ENGINEER SEAL 042639 DocuSigned by: 76B3CFDF64D4426...

DATE: 12-24-25	SCALE: 1" = 100'
DESIGNED: BPG	CHECKED: MSB
DRAWN: DMK	APPROVED: BPG

SHEET: 2 OF 26

CAD FILE: 430400B1

PROJECT NO: 4304

NORTH

NC NAD 83(2011) GRID NORTH

SOILS LEGEND	
- - - -	SOILS LINE
BoA	BOJAC LOAMY SOIL
Cb	CONABY MUCK
Ds	DRAGSTON LOAMY FINE SAND
Pt	PORTSMOUTH FINE SANDY LOAM

FREEDOM AVE. (50' R/W)

FREEDOM CT. (50' R/W)

N/F CHISELBROOK ENTERPRISES, LLC DB 1719/67

N/F CHISELBROOK ENTERPRISES, LLC DB 1719/155

N/F CHISELBROOK ENTERPRISES, LLC DB 894/3

N/F FREEDOM LAND HOLDING, LLC DB 1697/427

N/F CLASSIC GROUP LLC DB 765/699

N/F HOLIDAY ICE, INC. DB 1381/900

N/F HOLIDAY ICE, INC. DB 1380/308

N/F 128 FREEDOM AVE., LLC DB 1727/618

N/F 132 PP LLC C/O: MIKE DAY DB 1750/644

N/F LITTLE SAND, LLC DB 1667/309

N/F JOMAR INVESTMENTS, LLC DB 1702/189

N/F JOMAR INVESTMENTS, LLC DB 1702/189

N/F TWS FAMILY LIMITED PARTNERSHIP DB 1321/870

N/F KENNETH W. & NANCY E. JONES DB 1324/499

N/F JOHN B. MARUSKIN WB 7/35

N/F JOHN B. MARUSKIN WB 7/35

N/F DAVID ROBERT PARKER DB 734/476

N/F ROGER L. & SHARON P. SARGENT DB 396/155

N/F PATRICIA HEMINGWAY PRIVOTT DB 1216/334

N/F THOMAS CLYDE CAGE, JR. WB 11/135

N/F JOSEPH H. DZWONEK DB 281/246

WATERS OF THE U.S. (RELATIVELY PERMANENT WATER)

PINE STUMP W/ BARBED WIRE

TOGAY MEMORIAL DITCH

SECTION 404 WETLAND AREA (6,064 S.F.)

DISTURBED CONCRETE CYLINDER

LOT 3
2,682,598 S.F.
61.58 AC.
ZONED: SFM

FLOOD ZONE: X

CnA

Pt

Ds

BoA

Cb

S43° 45' 33"W 52.95'

S69° 26' 41"E 1558.48'

N11° 26' 36"E 723.08'

N82° 54' 03"W 201.58'

S86° 10' 41"E 635.06'

S85° 49' 34"E 481.04'

S85° 23' 00"E 389.18'

24" HDPE

ECM 0.3' OFF LINE

LINE TABLE		
LINE	LENGTH	BEARING
L1	9.28	N1° 08' 33"E

CURVE TABLE					
CURVE	LENGTH	RADIUS	CHORD	BEARING	DELTA
C1	292.76'	6729.41'	292.74'	N88° 43' 58"W	2°29'33"
C2	285.10'	2077.95'	284.88'	S86° 17' 30"E	7°51'40"

100 0 50 100 200 400

1" = 100'

GRAPHIC SCALE

WILLIAM THOMAS AND LAURA JEAN GOLAB DB 51375/57

JOEL & GEORGE DUPRAT, ROBERT DUPRAT SR. & CHARLES M. BLAKE HEIRS WB 16/52

HALL FAMILY PARTNERSHIP NO.2 DB 931/657

SOUTHERN SHORES REALTY COMPANY INC. DB 222/563

SOUTHERN SHORES REALTY COMPANY INC. DB 222/563

LESLIE G. & CAROL L. MIDGETTE DB 155/155

B. KEITH HALL DB 1755/567

B. KEITH HALL DB 1755/567

JAY O. MANKEDICK DB 1463/882

LESLIE & MONICA WILKERSON DB 746/914

STEVEN P. & CAROLYN N. BROWN DB 1509/911

B. KEITH HALL DB 397/779

SCARBOROUGH LN.

ORCHARD LN.

S. SPOT RD. (SR 1111)

FINAL DRAWING
NOT RELEASED FOR CONSTRUCTION

S:\projects\A304 South Spot LLC-Mill Landing\Dwg\Construction\A304008B1.dwg 5/6/2026 Plotted: 5/6/2026 11:02 AM HP Designjet T120, 24-in Printer [ADFDB]

Bissell Professional Group
Firm License # C-956
353 North Croatan Highway
Kitty Hawk, North Carolina 27949
P.O. Box 1626
FAX (252) 261-1760

BISSELL PROFESSIONAL GROUP

Engineers, Planners, Surveyors and Environmental Specialists

EXISTING CONDITIONS & SITE FEATURES PLAN

THIS DOCUMENT IS THE SOLE PROPERTY OF BPG, INC. OF KITTY HAWK, NC AND IS NOT TO BE USED IN WHOLE OR IN PART, OR THE MODIFICATION OF ANY DETAIL OR DESIGN IS NOT TO BE MADE WITHOUT THE EXPRESS WRITTEN CONSENT OF MARK S. BISSELL. ©2026 BISSELL PROFESSIONAL GROUP, INC. COPYRIGHT 2026

PROJECT:

SEASIDE MEADOWS

NORTH CAROLINA

POPLAR BRANCH TOWNSHIP CURRITUCK COUNTY

CONSTRUCTION DRAWINGS

REVISIONS			
NO.	DATE	DESCRIPTION	BY

NORTH CAROLINA PROFESSIONAL ENGINEER SEAL 042639 MARK S. BISSELL

Document is digitally signed by MARK S. BISSELL
Date: 2026.05.06 11:01:08 -04'00'

DATE: 12-24-25	SCALE: 1" = 100'
DESIGNED: BPG	CHECKED: MSB
DRAWN: DMK	APPROVED: BPG

SHEET: 3 OF 26

CAD FILE: 430400B1

PROJECT NO: 4304

NORTH

NC NAD 83(2011) GRID NORTH

FREEDOM AVE (50' R/W)

FREEDOM AVE (50' R/W)

N/F HERSEY BRADFORD NORRIS DB 1158/27 PC F/223

N/F HERSEY BRADFORD NORRIS DB 1158/27 PC F/223

N/F DARRYL L. BARTON DB 506/880

N/F WILLIAM G. FREED DB 763/439

N/F 3 WALKER BOYS, LLC DB 1399/630

N/F JASON RADOGNA / WORLEY PARNELL DB 929/371

N/F CHISELBROOK ENTERPRISES, LLC DB 1719/67

N/F CHISELBROOK ENTERPRISES, LLC DB 1719/155

N/F CHISELBROOK ENTERPRISES, LLC DB 894/3

N/F FREEDOM LAND HOLDING, LLC DB 1697/427

N/F CLASSIC GROUP LLC DB 765/699

N/F HOLIDAY ICE, INC. DB 1381/900

N/F HOLIDAY ICE, INC. DB 1380/308

N/F 128 FREEDOM AVE., LLC DB 1727/618

FREEDOM CT. (PRIVATE)

N/F SHELBY J. AYDLETT DB 160/128

N/F WILBUR R. GRIGGS, JR. DB 1412/478 DB 210/768

RECOMBINED LOT 4 0.76 AC. (NOT A PART)

PINEBROOK LANE (50' R/W)

N/F GERALD CARTWRIGHT WB 16/12

PROPOSED CBU SITE

PROPOSED 8' MULTI-USE PATH (TYP.)

N/F THOMAS CLYDE CAGE, JR. WB 11/135

N/F THOMAS CLYDE CAGE, JR. WB 11/135

N/F THOMAS CLYDE CAGE, JR. WB 11/135

PROPOSED 8' MULTI-USE PATH (TYP.)

N/F KILMARLIC VENTURES LLC DB 1724/225

U.S. HWY. 158 (CARATOKE HWY) (100' R/W)

N/F LOWER CURRITUCK VOLUNTEER FIRE DEPT. DB 212/16

NORTH SIDE LN

N/F THE COTTAGES AT KILMARLIC HOMEOWNERS ASSOCIATION INC. DB 1601/293

WEST SIDE LN

HUTTA CT.

PROP. DRAINAGE SWALE (TYP.)

LOT 1 25000 S.F. 0.57 AC.

LOT 2 25000 S.F. 0.57 AC.

LOT 3 25000 S.F. 0.57 AC.

LOT 4 25000 S.F. 0.57 AC.

LOT 5 25000 S.F. 0.57 AC.

LOT 6 25000 S.F. 0.57 AC.

LOT 7 25000 S.F. 0.57 AC.

LOT 8 25000 S.F. 0.57 AC.

LOT 9 25000 S.F. 0.57 AC.

LOT 10 25000 S.F. 0.57 AC.

LOT 11 25000 S.F. 0.57 AC.

LOT 12 25000 S.F. 0.57 AC.

LOT 13 25000 S.F. 0.57 AC.

LOT 14 25000 S.F. 0.57 AC.

LOT 15 25000 S.F. 0.57 AC.

LOT 16 25000 S.F. 0.57 AC.

LOT 17 25000 S.F. 0.57 AC.

LOT 18 25000 S.F. 0.57 AC.

LOT 19 25000 S.F. 0.57 AC.

LOT 20 25000 S.F. 0.65 AC.

LOT 21 25000 S.F. 0.57 AC.

LOT 22 25000 S.F. 0.57 AC.

LOT 23 25000 S.F. 0.57 AC.

LOT 24 25000 S.F. 0.57 AC.

LOT 25 25000 S.F. 0.57 AC.

LOT 26 25000 S.F. 0.57 AC.

LOT 27 25000 S.F. 0.57 AC.

LOT 28 25000 S.F. 0.57 AC.

LOT 29 25000 S.F. 0.57 AC.

LOT 30 25000 S.F. 0.57 AC.

LOT 31 25000 S.F. 0.57 AC.

LOT 32 25000 S.F. 0.57 AC.

LOT 33 25000 S.F. 0.57 AC.

LOT 34 25000 S.F. 0.57 AC.

LOT 35 25000 S.F. 0.57 AC.

LOT 36 25000 S.F. 0.57 AC.

LOT 37 25000 S.F. 0.57 AC.

LOT 38 25000 S.F. 0.57 AC.

LOT 39 25000 S.F. 0.57 AC.

LOT 40 25000 S.F. 0.57 AC.

LOT 41 25000 S.F. 0.57 AC.

LOT 42 25000 S.F. 0.57 AC.

LOT 43 25000 S.F. 0.57 AC.

LOT 44 25000 S.F. 0.57 AC.

LOT 45 25000 S.F. 0.57 AC.

LOT 46 25000 S.F. 0.57 AC.

LOT 47 25000 S.F. 0.57 AC.

LOT 48 25000 S.F. 0.57 AC.

LOT 49 25000 S.F. 0.57 AC.

LOT 50 25000 S.F. 0.57 AC.

LOT 51 25000 S.F. 0.57 AC.

LOT 52 25000 S.F. 0.57 AC.

LOT 53 25000 S.F. 0.57 AC.

LOT 54 25000 S.F. 0.57 AC.

LOT 55 25000 S.F. 0.57 AC.

LOT 56 25000 S.F. 0.57 AC.

PROPOSED 5' SIDEWALK (TYP.)

PINEBROOK LANE (50' R/W)

WHISTLEWOOD DR. (50' R/W)

PROPOSED 5' SIDEWALK (TYP.)

WATERS OF THE U.S. (RELATIVELY PERMANENT WATER)

N/F JOSEPH H. DZWONEK DB 281/246

PROPOSED DRAINAGE EASEMENT TO BE DEDICATED TO CURRITUCK COUNTY (WIDTH OF DITCH + 25')

TIGMA-TAR DITCH

S' WIDTH

PROPOSED TIG-MA-TAR MANAGEMENT POND

SECTION 404 WETLAND AREA (6,064 S.F.)

PROPOSED STORMWATER MANAGEMENT POND

S. SPOT RD. (SR 1111)

N/F WALTER AND DAVID WULF DB 1466/257

N/F WILLIAM THOMAS AND LAURA JEAN GOLAB DB 51375/57

N/F JOEL & GEORGE IUPRAT, ROBERT IAT SR. & CHARLES W. BLAKE HEIRS WB 16/52

N/F HALL FAMILY PARTNERSHIP NO.2 DB 931/657

N/F SOUTHERN SHORES REALTY COMPANY INC. DB 222/563

N/F SOUTHERN SHORES REALTY COMPANY INC. DB 222/563

N/F ESLIE G. & CAROL MIDGETTE DB 155/155

N/F B. KEITH HALL DB 1755/567

N/F B. KEITH HALL DB 1755/567

N/F G. MANKEDICK DB 1463/852

N/F ESLIE & MONICA WILKERSON DB 746/914

N/F STEVEN P. & CAROLYN N. BROWN DB 1509/911

N/F B. KEITH HALL DB 397/779

SCARBOROUGH LN

ORCHARD LN

N/F 132 PP LLC C/O: MIKE DAY DB 1750/644

N/F LITTLE SAND, LLC DB 1667/309

N/F JOMAR INVESTMENTS, LLC DB 1702/189

N/F JOMAR INVESTMENTS, LLC DB 1702/189

N/F TWS FAMILY LIMITED PARTNERSHIP DB 1321/870

N/F KENNETH W. & NANCY E. JONES DB 1324/499

N/F JOHN B. MARUSKIN WB 7/35

N/F JOHN B. MARUSKIN WB 7/35

N/F DAVID ROBERT PARKER DB 734/476

N/F ROGER L. & SHARON P. SARGENT DB 396/155

N/F PATRICIA HEMINGWAY PRIVOTT DB 1216/334

FINAL DRAWING
NOT RELEASED FOR CONSTRUCTION

150 0 75 150 300 600

1" = 150'

GRAPHIC SCALE

S:\projects\430400 South Spot, LLC-MB London\Cad\Construction\430400B1.dwg, 5/6/2026 11:02 AM, HP DesignJet T130 24-in Printer, [ARCH D]

Bissell Professional Group
Firm License # C-956
3512 North Croatan Highway
Kitty Hawk, North Carolina 27949
PO Box 1626
FAX (252) 261-1760

BISSELL PROFESSIONAL GROUP
Engineers, Planners, Surveyors and Environmental Specialists

DEVELOPMENT OVERVIEW AND PHASING PLAN

THIS DOCUMENT IS THE SOLE PROPERTY OF BPG, INC. OF KITTY HAWK, NC. THE INFORMATION HEREON IS NOT TO BE USED IN WHOLE OR IN PART, OR THE MODIFICATION OF ANY DETAIL OR DESIGN IS NOT TO BE MADE WITHOUT THE EXPRESS WRITTEN CONSENT OF MARK S. BISSELL. COPYRIGHT BISSELL PROFESSIONAL GROUP, INC. ©COPYRIGHT 2026

SEASIDE MEADOWS

NORTH CAROLINA

CURRITUCK COUNTY

POPLAR BRANCH TOWNSHIP

CONSTRUCTION DRAWINGS

PROJECT:

REVISIONS

NO	DATE	DESCRIPTION	BY
1	2-11-26	ENLARGE POND 2	DMK
2	3-13-26	REMOVE DRAINING	DMK
3	4-28-26	REVISE ENTRANCE	DMK

DocuSigned by:
SEAL
042639
76B92DFDEA6D4CE...
NORTH CAROLINA PROFESSIONAL ENGINEER
MARK S. BISSELL
4/28/2026

DATE: 12-24-25

SCALE: 1" = 150'

DESIGNED: BPG

CHECKED: MSB

DRAWN: DMK

APPROVED: BPG

SHEET: 4 OF 26

CAD FILE: 430400B1

PROJECT NO: 4304

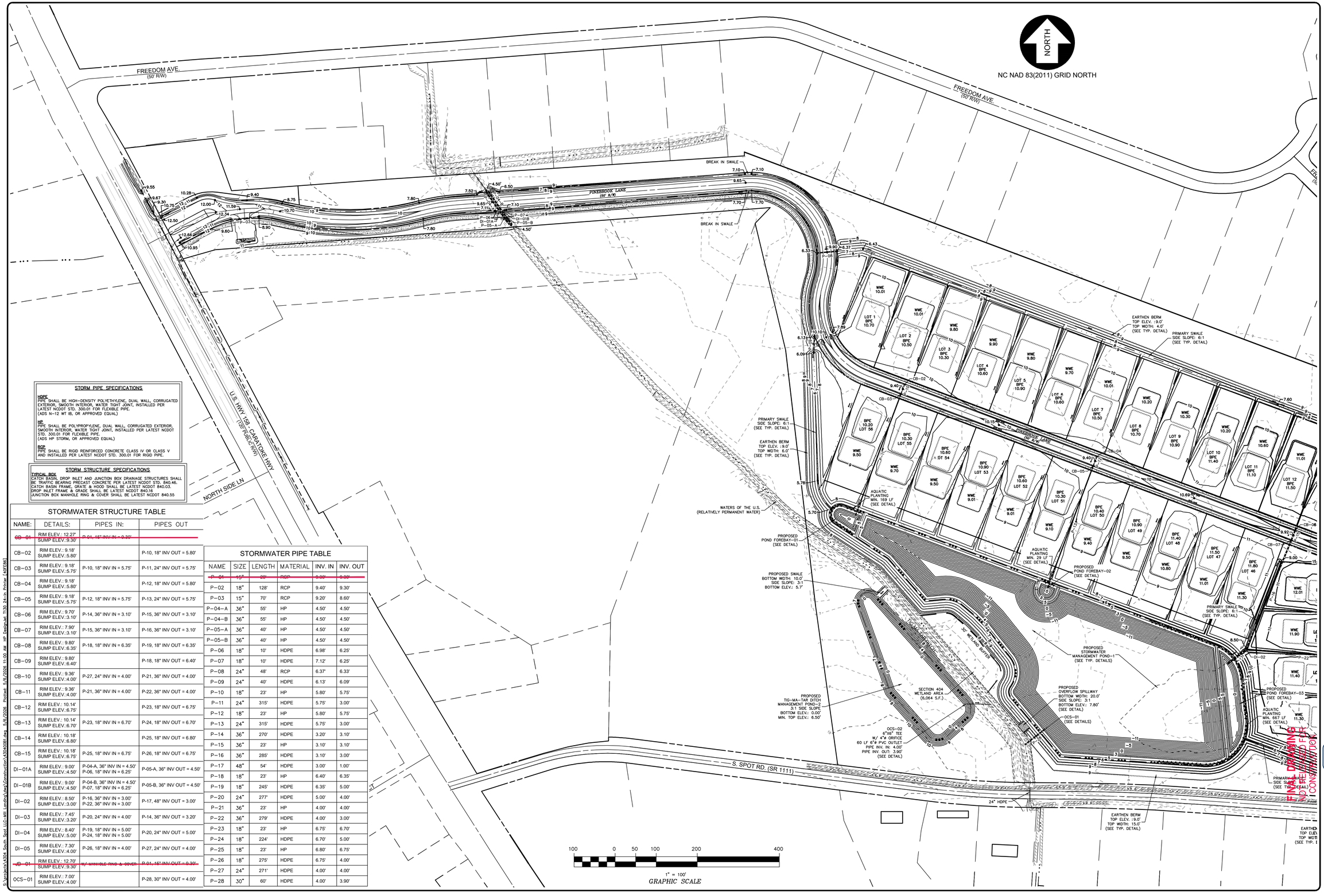

STORM PIPE SPECIFICATIONS

HDPE
PIPE SHALL BE HIGH-DENSITY POLYETHYLENE, DUAL WALL, CORRUGATED EXTERIOR, SMOOTH INTERIOR, WATER TIGHT JOINT, INSTALLED PER LATEST NCDOT STD. 300.01 FOR FLEXIBLE PIPE.
(ADS N-12 WT IB, OR APPROVED EQUAL)

HP
PIPE SHALL BE POLYPROPYLENE, DUAL WALL, CORRUGATED EXTERIOR, SMOOTH INTERIOR, WATER TIGHT JOINT, INSTALLED PER LATEST NCDOT STD. 300.01 FOR FLEXIBLE PIPE.
(ADS HP STORM, OR APPROVED EQUAL)

RCP
PIPE SHALL BE RIGID REINFORCED CONCRETE CLASS IV OR CLASS V AND INSTALLED PER LATEST NCDOT STD. 300.01 FOR RIGID PIPE.

STORM STRUCTURE SPECIFICATIONS

TYPICAL BOX
CATCH BASIN, DROP INLET AND JUNCTION BOX DRAINAGE STRUCTURES SHALL BE TRAFFIC BEARING PRECAST CONCRETE PER LATEST NCDOT STD. 840.46, CATCH BASIN FRAME, GRATE & HOOD SHALL BE LATEST NCDOT 840.03. DROP INLET FRAME & GRADE SHALL BE LATEST NCDOT 840.16 JUNCTION BOX MANHOLE RING & COVER SHALL BE LATEST NCDOT 840.55

STORMWATER STRUCTURE TABLE

NAME:	DETAILS:	PIPES IN:	PIPES OUT
~~CD-01~~	~~RIM ELEV.: 12.27' SUMP ELEV.:9.30'~~	~~P-01, 15" INV IN = 9.30'~~	
CB-02	RIM ELEV.: 9.18' SUMP ELEV.:5.80'		P-10, 18" INV OUT = 5.80'
CB-03	RIM ELEV.: 9.18' SUMP ELEV.:5.75'	P-10, 18" INV IN = 5.75'	P-11, 24" INV OUT = 5.75'
CB-04	RIM ELEV.: 9.18' SUMP ELEV.:5.80'		P-12, 18" INV OUT = 5.80'
CB-05	RIM ELEV.: 9.18' SUMP ELEV.:5.75'	P-12, 18" INV IN = 5.75'	P-13, 24" INV OUT = 5.75'
CB-06	RIM ELEV.: 9.70' SUMP ELEV.:3.10'	P-14, 36" INV IN = 3.10'	P-15, 36" INV OUT = 3.10'
CB-07	RIM ELEV.: 7.90' SUMP ELEV.:3.10'	P-15, 36" INV IN = 3.10'	P-16, 36" INV OUT = 3.10'
CB-08	RIM ELEV.: 9.80' SUMP ELEV.:6.35'	P-18, 18" INV IN = 6.35'	P-19, 18" INV OUT = 6.35'
CB-09	RIM ELEV.: 9.80' SUMP ELEV.:6.40'		P-18, 18" INV OUT = 6.40'
CB-10	RIM ELEV.: 9.36' SUMP ELEV.:4.00'	P-27, 24" INV IN = 4.00'	P-21, 36" INV OUT = 4.00'
CB-11	RIM ELEV.: 9.36' SUMP ELEV.:4.00'	P-21, 36" INV IN = 4.00'	P-22, 36" INV OUT = 4.00'
CB-12	RIM ELEV.: 10.14' SUMP ELEV.:6.75'		P-23, 18" INV OUT = 6.75'
CB-13	RIM ELEV.: 10.14' SUMP ELEV.:6.70'	P-23, 18" INV IN = 6.70'	P-24, 18" INV OUT = 6.70'
CB-14	RIM ELEV.: 10.18' SUMP ELEV.:6.80'		P-25, 18" INV OUT = 6.80'
CB-15	RIM ELEV.: 10.18' SUMP ELEV.:6.75'	P-25, 18" INV IN = 6.75'	P-26, 18" INV OUT = 6.75'
DI-01A	RIM ELEV.: 9.00' SUMP ELEV.:4.50'	P-04-A, 36" INV IN = 4.50' P-06, 18" INV IN = 6.25'	P-05-A, 36" INV OUT = 4.50'
DI-01B	RIM ELEV.: 9.00' SUMP ELEV.:4.50'	P-04-B, 36" INV IN = 4.50' P-07, 18" INV IN = 6.25'	P-05-B, 36" INV OUT = 4.50'
DI-02	RIM ELEV.: 8.50' SUMP ELEV.:3.00'	P-16, 36" INV IN = 3.00' P-22, 36" INV IN = 3.00'	P-17, 48" INV OUT = 3.00'
DI-03	RIM ELEV.: 7.45' SUMP ELEV.:3.20'	P-20, 24" INV IN = 4.00'	P-14, 36" INV OUT = 3.20'
DI-04	RIM ELEV.: 8.40' SUMP ELEV.:5.00'	P-19, 18" INV IN = 5.00' P-24, 18" INV IN = 5.00'	P-20, 24" INV OUT = 5.00'
DI-05	RIM ELEV.: 7.30' SUMP ELEV.:4.00'	P-26, 18" INV IN = 4.00'	P-27, 24" INV OUT = 4.00'
~~YD-01~~	~~RIM ELEV.: 12.70' SUMP ELEV.:9.30'~~	~~W/ MANHOLE RING & COVER~~	~~P-01, 15" INV OUT = 9.30'~~
OCS-01	RIM ELEV.: 7.00' SUMP ELEV.:4.00'		P-28, 30" INV OUT = 4.00'

STORMWATER PIPE TABLE

NAME	SIZE	LENGTH	MATERIAL	INV. IN	INV. OUT
~~P-01~~	~~15"~~	~~28'~~	~~RCP~~	~~9.68'~~	~~9.68'~~
P-02	18"	128'	RCP	9.40'	9.30'
P-03	15"	70'	RCP	9.20'	8.60'
P-04-A	36"	55'	HP	4.50'	4.50'
P-04-B	36"	55'	HP	4.50'	4.50'
P-05-A	36"	40'	HP	4.50'	4.50'
P-05-B	36"	40'	HP	4.50'	4.50'
P-06	18"	10'	HDPE	6.98'	6.25'
P-07	18"	10'	HDPE	7.12'	6.25'
P-08	24"	48'	RCP	6.37'	6.33'
P-09	24"	40'	HDPE	6.13'	6.09'
P-10	18"	23'	HP	5.80'	5.75'
P-11	24"	315'	HDPE	5.75'	3.00'
P-12	18"	23'	HP	5.80'	5.75'
P-13	24"	315'	HDPE	5.75'	3.00'
P-14	36"	270'	HDPE	3.20'	3.10'
P-15	36"	23'	HP	3.10'	3.10'
P-16	36"	285'	HDPE	3.10'	3.00'
P-17	48"	54'	HDPE	3.00'	1.00'
P-18	18"	23'	HP	6.40'	6.35'
P-19	18"	245'	HDPE	6.35'	5.00'
P-20	24"	277'	HDPE	5.00'	4.00'
P-21	36"	23'	HP	4.00'	4.00'
P-22	36"	279'	HDPE	4.00'	3.00'
P-23	18"	23'	HP	6.75'	6.70'
P-24	18"	224'	HDPE	6.70'	5.00'
P-25	18"	23'	HP	6.80'	6.75'
P-26	18"	275'	HDPE	6.75'	4.00'
P-27	24"	271'	HDPE	4.00'	4.00'
P-28	30"	60'	HDPE	4.00'	3.90'

Bissell Professional Group
Firm License # C-956
303 North Dogwood Highway
Kitty Hawk, North Carolina 27949
PHONE (252) 261-1760
FAX (252) 261-1760

BISSELL PROFESSIONAL GROUP
Engineers, Planners, Surveyors and Environmental Specialists

GRADING, DRAINAGE AND STORMWATER MANAGEMENT PLAN

THIS DOCUMENT IS THE SOLE PROPERTY OF BPG, INC. OF KITTY HAWK, NC. THE IDEAS AND DESIGNS INCORPORATED HEREIN, IN WHOLE OR IN PART, OR THE MODIFICATION OF ANY DETAIL OR DESIGN IS NOT TO BE MADE WITHOUT THE EXPRESS WRITTEN CONSENT OF MARK S. BISSELL. COPYRIGHT BPG, INC. COPYRIGHT 2026

PROJECT: SEASIDE MEADOWS
POPLAR BRANCH TOWNSHIP CURRITUCK COUNTY NORTH CAROLINA

CONSTRUCTION DRAWINGS

REVISIONS

NO.	DATE	DESCRIPTION	BY:
1	2-11-26	POND FOREBAY - RIP RAP	DMK
2	2-13-26	PLANTING - SPILLWAY	DMK
3	2-18-26	GRADE PHASING	DMK
4	2-25-26	DOT PERMIT SPEC. REV'S	DMK

SOUTH CAROLINA PROFESSIONAL ENGINEER SEAL 042639 76B62DFDE46D4C5... REGISTERED PROFESSIONAL ENGINEER

PRELIMINARY PLAT NOT FOR CONSTRUCTION

DATE: 12-24-25	SCALE: 1" = 100'
DESIGNED: BPG	CHECKED: MSB
DRAWN: DMK	APPROVED: BPG
SHEET: 5 OF 26	
CAD FILE: 430400B1	
PROJECT NO: 4304	

S:\projects\4304_South_Spot_LLC-MB Landing\Use\Construction\4304008\1.dwg, 5/6/2026 Revised: 5/6/2026 11:09 AM, HP DesignJet 7130, 24-in Printer [48F8B]

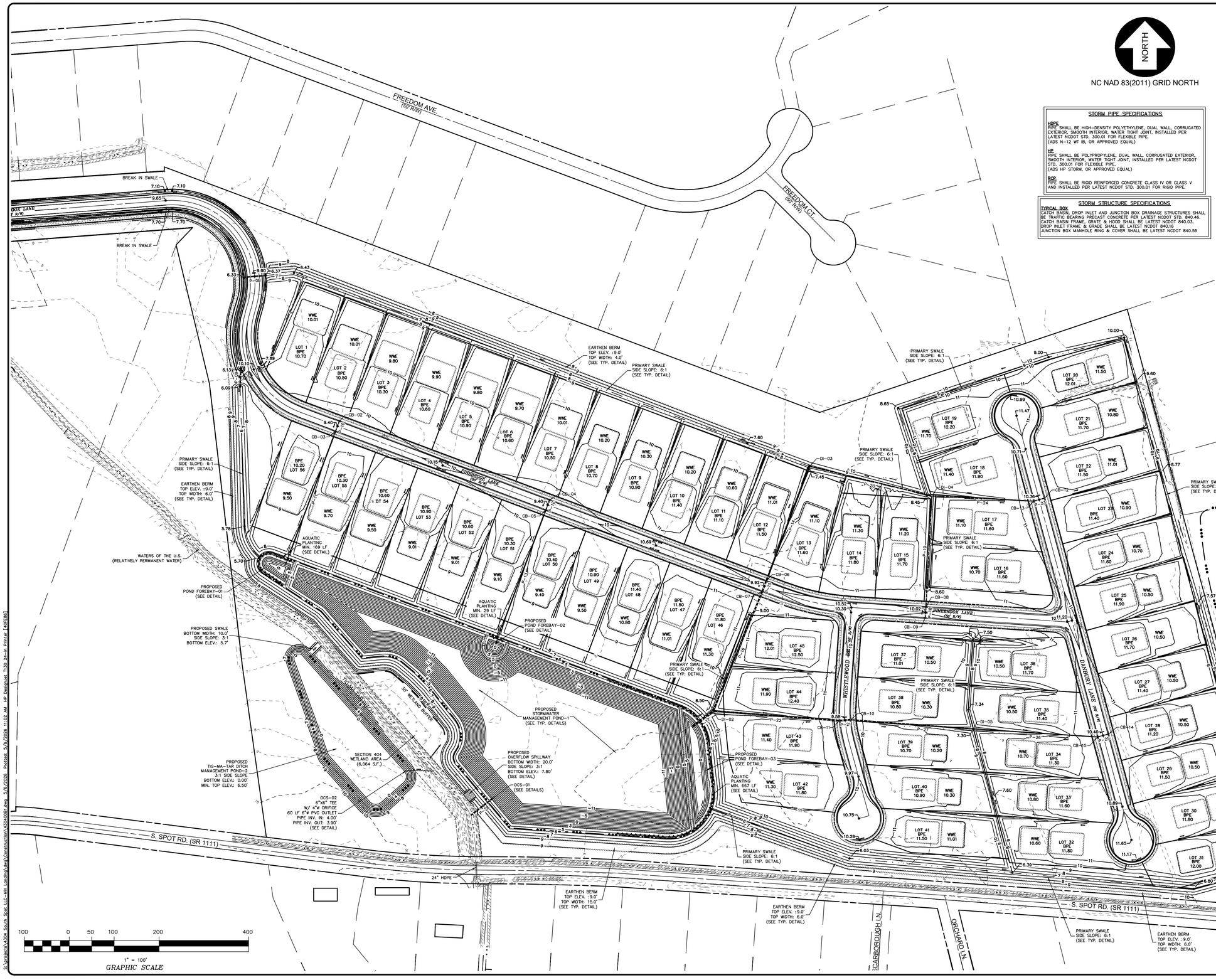

STORM PIPE SPECIFICATIONS

HDPE
PIPE SHALL BE HIGH-DENSITY POLYETHYLENE, DUAL WALL, CORRUGATED EXTERIOR, SMOOTH INTERIOR, WATER TIGHT JOINT, INSTALLED PER LATEST NCDOT STD. 300.01 FOR FLEXIBLE PIPE. (ADS N-12 WT IB, OR APPROVED EQUAL)

HP
PIPE SHALL BE POLYPROPYLENE, DUAL WALL, CORRUGATED EXTERIOR, SMOOTH INTERIOR, WATER TIGHT JOINT, INSTALLED PER LATEST NCDOT STD. 300.01 FOR FLEXIBLE PIPE. (ADS HP STORM, OR APPROVED EQUAL)

RCP
PIPE SHALL BE RIGID REINFORCED CONCRETE CLASS IV OR CLASS V AND INSTALLED PER LATEST NCDOT STD. 300.01 FOR RIGID PIPE.

STORM STRUCTURE SPECIFICATIONS

TYPICAL BOX
CATCH BASIN, DROP INLET AND JUNCTION BOX DRAINAGE STRUCTURES SHALL BE TRAFFIC BEARING PRECAST CONCRETE PER LATEST NCDOT STD. 840.46. CATCH BASIN FRAME, GRATE & HOOD SHALL BE LATEST NCDOT 840.03. DROP INLET FRAME & GRADE SHALL BE LATEST NCDOT 840.16 JUNCTION BOX MANHOLE RING & COVER SHALL BE LATEST NCDOT 840.55

STORMWATER STRUCTURE TABLE

NAME:	DETAILS:	PIPES IN:	PIPES OUT
~~CB-01~~	RIM ELEV.: 12.27' SUMP ELEV.: 9.30'	P-01, 15" INV IN = 9.30'	~~P-01, 15" INV OUT = 9.30'~~
CB-02	RIM ELEV.: 9.18' SUMP ELEV.: 5.80'		P-10, 18" INV OUT = 5.80'
CB-03	RIM ELEV.: 9.18' SUMP ELEV.: 5.75'	P-10, 18" INV IN = 5.75'	P-11, 24" INV OUT = 5.75'
CB-04	RIM ELEV.: 9.18' SUMP ELEV.: 5.80'		P-12, 18" INV OUT = 5.80'
CB-05	RIM ELEV.: 9.18' SUMP ELEV.: 5.75'	P-12, 18" INV IN = 5.75'	P-13, 24" INV OUT = 5.75'
CB-06	RIM ELEV.: 9.70' SUMP ELEV.: 3.10'	P-14, 36" INV IN = 3.10'	P-15, 36" INV OUT = 3.10'
CB-07	RIM ELEV.: 7.90' SUMP ELEV.: 3.10'	P-15, 36" INV IN = 3.10'	P-16, 36" INV OUT = 3.10'
CB-08	RIM ELEV.: 9.80' SUMP ELEV.: 6.35'	P-18, 18" INV IN = 6.35'	P-19, 18" INV OUT = 6.35'
CB-09	RIM ELEV.: 9.80' SUMP ELEV.: 6.40'		P-18, 18" INV OUT = 6.40'
CB-10	RIM ELEV.: 9.36' SUMP ELEV.: 4.00'	P-27, 24" INV IN = 4.00'	P-21, 36" INV OUT = 4.00'
CB-11	RIM ELEV.: 9.36' SUMP ELEV.: 4.00'	P-21, 36" INV IN = 4.00'	P-22, 36" INV OUT = 4.00'
CB-12	RIM ELEV.: 10.14' SUMP ELEV.: 6.75'		P-23, 18" INV OUT = 6.75'
CB-13	RIM ELEV.: 10.14' SUMP ELEV.: 6.70'	P-23, 18" INV IN = 6.70'	P-24, 18" INV OUT = 6.70'
CB-14	RIM ELEV.: 10.18' SUMP ELEV.: 6.80'		P-25, 18" INV OUT = 6.80'
CB-15	RIM ELEV.: 10.18' SUMP ELEV.: 6.75'	P-25, 18" INV IN = 6.75'	P-26, 18" INV OUT = 6.75'
DI-01A	RIM ELEV.: 9.00' SUMP ELEV.: 4.50'	P-04-A, 36" INV IN = 4.50' P-06, 18" INV IN = 6.25'	P-05-A, 36" INV OUT = 4.50'
DI-01B	RIM ELEV.: 9.00' SUMP ELEV.: 4.50'	P-04-B, 36" INV IN = 4.50' P-07, 18" INV IN = 6.25'	P-05-B, 36" INV OUT = 4.50'
DI-02	RIM ELEV.: 8.50' SUMP ELEV.: 3.00'	P-16, 36" INV IN = 3.00' P-22, 36" INV IN = 3.00'	P-17, 48" INV OUT = 3.00'
DI-03	RIM ELEV.: 7.45' SUMP ELEV.: 3.20'	P-20, 24" INV IN = 4.00'	P-14, 36" INV OUT = 3.20'
DI-04	RIM ELEV.: 8.40' SUMP ELEV.: 5.00'	P-19, 18" INV IN = 5.00' P-24, 18" INV IN = 5.00'	P-20, 24" INV OUT = 5.00'
DI-05	RIM ELEV.: 7.30' SUMP ELEV.: 4.00'	P-26, 18" INV IN = 4.00'	P-27, 24" INV OUT = 4.00'
~~JB-01~~	RIM ELEV.: 12.70' SUMP ELEV.: 9.30'	W/ MANHOLE RING & COVER	~~P-01, 15" INV OUT = 9.30'~~
OCS-01	RIM ELEV.: 7.00' SUMP ELEV.: 4.00'		P-28, 30" INV OUT = 4.00'

STORMWATER PIPE TABLE

NAME	SIZE	LENGTH	MATERIAL	INV. IN	INV. OUT
~~P-01~~	15"	28'	RCP	9.38'	9.30'
P-02	18"	128'	RCP	9.40'	9.30'
P-03	15"	70'	RCP	9.20'	8.60'
P-04-A	36"	55'	HP	4.50'	4.50'
P-04-B	36"	55'	HP	4.50'	4.50'
P-05-A	36"	40'	HP	4.50'	4.50'
P-05-B	36"	40'	HP	4.50'	4.50'
P-06	18"	10'	HDPE	6.98'	6.25'
P-07	18"	10'	HDPE	7.12'	6.25'
P-08	24"	48'	RCP	6.37'	6.33'
P-09	24"	40'	HDPE	6.13'	6.09'
P-10	18"	23'	HP	5.80'	5.75'
P-11	24"	315'	HDPE	5.75'	3.00'
P-12	18"	23'	HP	5.80'	5.75'
P-13	24"	315'	HDPE	5.75'	3.00'
P-14	36"	270'	HDPE	3.20'	3.10'
P-15	36"	23'	HP	3.10'	3.10'
P-16	36"	285'	HDPE	3.10'	3.00'
P-17	48"	54'	HDPE	3.00'	1.00'
P-18	18"	23'	HP	6.40'	6.35'
P-19	18"	245'	HDPE	6.35'	5.00'
P-20	24"	277'	HDPE	5.00'	4.00'
P-21	36"	23'	HP	4.00'	4.00'
P-22	36"	279'	HDPE	4.00'	3.00'
P-23	18"	23'	HP	6.75'	6.70'
P-24	18"	224'	HDPE	6.70'	5.00'
P-25	18"	23'	HP	6.80'	6.75'
P-26	18"	275'	HDPE	6.75'	4.00'
P-27	24"	271'	HDPE	4.00'	4.00'
P-28	30"	60'	HDPE	4.00'	3.90'

FINAL DRAWING
NOT RELEASED FOR CONSTRUCTION

Bissell Professional Group
Firm License # C-956
303 North Broadway
Kitty Hawk, North Carolina 27949
PH (252) 261-3300
FAX (252) 261-1760

BISSELL PROFESSIONAL GROUP
Engineers, Planners, Surveyors and Environmental Specialists

GRADING, DRAINAGE AND STORMWATER MANAGEMENT PLAN

THIS DOCUMENT IS THE SOLE PROPERTY OF BPG, INC. OF KITTY HAWK, NORTH CAROLINA AND SHALL NOT BE USED IN WHOLE OR IN PART, OR THE MODIFICATION OF ANY DETAIL OR DESIGN IS NOT TO BE MADE WITHOUT THE EXPRESS WRITTEN CONSENT OF MARK S. BISSELL. COPYRIGHT BPG, INC. COPYRIGHT 2026

SEASIDE MEADOWS
NORTH CAROLINA
POPLAR BRANCH TOWNSHIP CURRITUCK COUNTY
CONSTRUCTION DRAWINGS

PROJECT:

REVISIONS

NO.	DATE	DESCRIPTION	BY
1	2-13-26	ADD 2 POS + 1 ACCESS ROAD	DMK
2	3-13-26	REVISE PHASING	DMK
3	4-28-26	ADD PIPE P-28 & REV. TABLE	DMK

Digitally signed by Mark S. Bissell
SEAL 042639
76B62DFDE4804C5...
NORTH CAROLINA REGISTERED LAND SURVEYOR

DATE: 12-24-25
SCALE: 1" = 100'
DESIGNED: BPG
CHECKED: MSB
DRAWN: DMK
APPROVED: BPG
SHEET: 6 OF 26
CAD FILE: 430400B1
PROJECT NO: 4304

S:\projects\4304 South Spot LLC-Mill Landing\Dwg\Construction\4304008.dwg 5/6/2026 Plotted: 5/6/2026 11:02 AM HP DesignJet T770, 24-in Printer [ARCH]

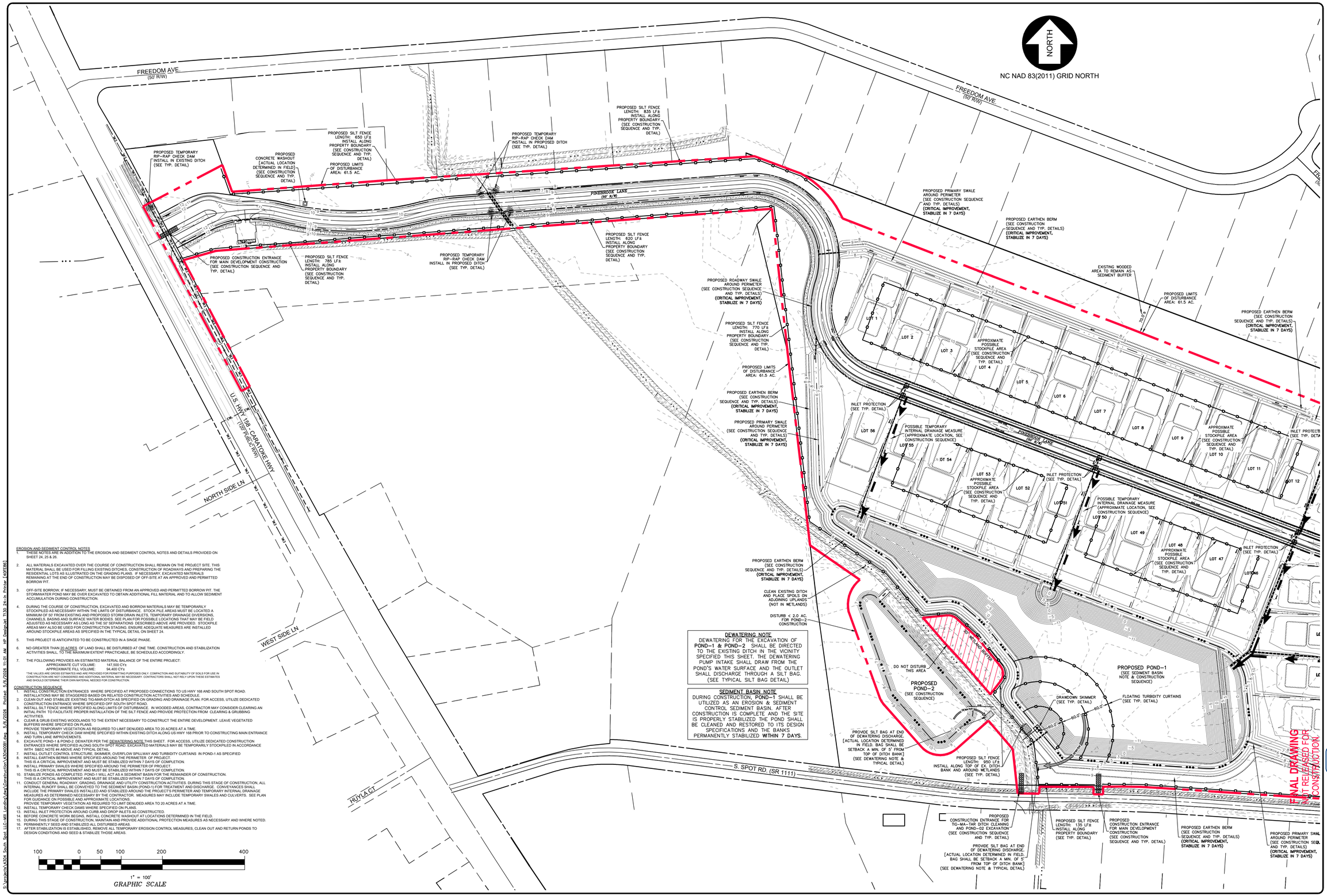

EROSION AND SEDIMENT CONTROL NOTES

1. THESE NOTES ARE IN ADDITION TO THE EROSION AND SEDIMENT CONTROL NOTES AND DETAILS PROVIDED ON SHEET 24, 25 & 26.
2. ALL MATERIALS EXCAVATED OVER THE COURSE OF CONSTRUCTION SHALL REMAIN ON THE PROJECT SITE. THIS MATERIAL SHALL BE USED FOR FILLING EXISTING DITCHES, CONSTRUCTION OF ROADWAYS AND PREPARING THE RESIDENTIAL LOTS AS ILLUSTRATED ON THE GRADING PLANS. IF NECESSARY, EXCAVATED MATERIALS REMAINING AT THE END OF CONSTRUCTION MAY BE DISPOSED OF OFF-SITE AT AN APPROVED AND PERMITTED BORROW PIT.
3. OFF-SITE BORROW, IF NECESSARY, MUST BE OBTAINED FROM AN APPROVED AND PERMITTED BORROW PIT. THE STORMWATER POND MAY BE OVER EXCAVATED TO OBTAIN ADDITIONAL FILL MATERIAL AND TO ALLOW SEDIMENT ACCUMULATION DURING CONSTRUCTION.
4. DURING THE COURSE OF CONSTRUCTION, EXCAVATED AND BORROW MATERIALS MAY BE TEMPORARILY STOCKPILED AS NECESSARY WITHIN THE LIMITS OF DISTURBANCE. STOCK PILE AREAS MUST BE LOCATED A MINIMUM OF 50' FROM EXISTING AND PROPOSED STORM DRAIN INLETS, TEMPORARY DRAINAGE DIVERSIONS, CHANNELS, BASINS AND SURFACE WATER BODIES. SEE PLAN FOR POSSIBLE LOCATIONS THAT MAY BE FIELD ADJUSTED AS NECESSARY AS LONG AS THE 50' SEPARATIONS DESCRIBED ABOVE ARE PROVIDED. STOCKPILE AREAS MAY ALSO BE USED FOR CONSTRUCTION STAGING. ENSURE ADEQUATE MEASURES ARE INSTALLED AROUND STOCKPILE AREAS AS SPECIFIED IN THE TYPICAL DETAIL ON SHEET 24.
5. THIS PROJECT IS ANTICIPATED TO BE CONSTRUCTED IN A SINGE PHASE.
6. NO GREATER THAN 20 ACRES OF LAND SHALL BE DISTURBED AT ONE TIME. CONSTRUCTION AND STABILIZATION ACTIVITIES SHALL TO THE MAXIMUM EXTENT PRACTICABLE, BE SCHEDULED ACCORDINGLY.
7. THE FOLLOWING PROVIDES AN ESTIMATED MATERIAL BALANCE OF THE ENTIRE PROJECT:
   APPROXIMATE CUT VOLUME: 147,500 CY±
   APPROXIMATE FILL VOLUME: 94,400 CY±
   *THE VALUES ARE GROSS ESTIMATES AND ARE PROVIDED FOR PERMITTING PURPOSES ONLY. COMPACTION AND SUITABILITY OF SOILS FOR USE IN CONSTRUCTION ARE NOT CONSIDERED AND ADDITIONAL MATERIAL MAY BE NECESSARY. CONTRACTORS SHALL NOT RELY UPON THESE ESTIMATES AND SHOULD DETERMINE THEIR OWN MATERIAL NEEDED FOR CONSTRUCTION.

CONSTRUCTION SEQUENCE

1. INSTALL CONSTRUCTION ENTRANCES WHERE SPECIFIED AT PROPOSED CONNECTIONS TO US HWY 168 AND SOUTH SPOT ROAD. INSTALLATIONS MAY BE STAGGERED BASED ON RELATED CONSTRUCTION ACTIVITIES AND SCHEDULE.
2. CLEAN OUT AND STABILIZE EXISTING TIG-MAR-DITCH AS SPECIFIED ON GRADING AND DRAINAGE PLAN. FOR ACCESS, UTILIZE DEDICATED CONSTRUCTION ENTRANCE WHERE SPECIFIED OFF SOUTH SPOT ROAD.
3. INSTALL SILT FENCE WHERE SPECIFIED ALONG LIMITS OF DISTURBANCE. IN WOODED AREAS, CONTRACTOR MAY CONSIDER CLEARING AN INITIAL PATH TO FACILITATE PROPER INSTALLATION OF THE SILT FENCE AND PROVIDE PROTECTION FROM CLEARING & GRUBBING ACTIVITIES.
4. CLEAR & GRUB EXISTING WOODLANDS TO THE EXTENT NECESSARY TO CONSTRUCT THE ENTIRE DEVELOPMENT. LEAVE VEGETATED BUFFERS WHERE SPECIFIED ON PLANS.
   PROVIDE TEMPORARY VEGETATION AS REQUIRED TO LIMIT DENUDED AREA TO 20 ACRES AT A TIME.
5. INSTALL TEMPORARY CHECK DAM WHERE SPECIFIED WITHIN EXISTING DITCH ALONG US HWY 168 PRIOR TO CONSTRUCTING MAIN ENTRANCE AND TURN LANE IMPROVEMENTS.
6. EXCAVATE POND-1 & POND-2. DEWATER PER THE DEWATERING NOTE THIS SHEET. FOR ACCESS, UTILIZE DEDICATED CONSTRUCTION ENTRANCES WHERE SPECIFIED ALONG SOUTH SPOT ROAD. EXCAVATED MATERIALS MAY BE TEMPORARILY STOCKPILED IN ACCORDANCE WITH S&EC NOTE #4 ABOVE AND TYPICAL DETAIL.
7. INSTALL OUTLET CONTROL STRUCTURE, SKIMMER, OVERFLOW SPILLWAY AND TURBIDITY CURTAINS IN POND-1 AS SPECIFIED
8. INSTALL EARTHEN BERMS WHERE SPECIFIED AROUND THE PERIMETER OF PROJECT.
   THIS IS A CRITICAL IMPROVEMENT AND MUST BE STABILIZED WITHIN 7 DAYS OF COMPLETION.
9. INSTALL PRIMARY SWALES WHERE SPECIFIED AROUND THE PERIMETER OF PROJECT.
   THIS IS A CRITICAL IMPROVEMENT AND MUST BE STABILIZED WITHIN 7 DAYS OF COMPLETION.
10. STABILIZE PONDS AS COMPLETED. POND-1 WILL ACT AS A SEDIMENT BASIN FOR THE REMAINDER OF CONSTRUCTION.
    THIS IS A CRITICAL IMPROVEMENT AND MUST BE STABILIZED WITHIN 7 DAYS OF COMPLETION.
11. CONDUCT GENERAL ROADWAY, GRADING, DRAINAGE AND UTILITY CONSTRUCTION ACTIVITIES. DURING THIS STAGE OF CONSTRUCTION, ALL INTERNAL RUNOFF SHALL BE CONVEYED TO THE SEDIMENT BASIN (POND-1) FOR TREATMENT AND DISCHARGE. CONVEYANCES SHALL INCLUDE THE PRIMARY SWALES INSTALLED AND STABILIZED AROUND THE PROJECT'S PERIMETER AND TEMPORARY INTERNAL DRAINAGE MEASURES AS DETERMINED NECESSARY BY THE CONTRACTOR. MEASURES MAY INCLUDE TEMPORARY SWALES AND CULVERTS. SEE PLAN FOR GUIDANCE ON POSSIBLE AND APPROXIMATE LOCATIONS.
    PROVIDE TEMPORARY VEGETATION AS REQUIRED TO LIMIT DENUDED AREA TO 20 ACRES AT A TIME.
12. INSTALL TEMPORARY CHECK DAMS WHERE SPECIFIED ON PLANS.
13. INSTALL INLET PROTECTION AROUND CURB AND DROP INLETS AS CONSTRUCTED.
14. BEFORE CONCRETE WORK BEGINS, INSTALL CONCRETE WASHOUT AT LOCATIONS DETERMINED IN THE FIELD.
15. DURING THIS STAGE OF CONSTRUCTION, MAINTAIN AND PROVIDE ADDITIONAL PROTECTION MEASURES AS NECESSARY AND WHERE NOTED.
16. PERMANENTLY SEED AND STABILIZED ALL DISTURBED AREAS.
17. AFTER STABILIZATION IS ESTABLISHED, REMOVE ALL TEMPORARY EROSION CONTROL MEASURES, CLEAN OUT AND RETURN PONDS TO DESIGN CONDITIONS AND SEED & STABILIZE THOSE AREAS.

FINAL DRAWING
NOT RELEASED FOR CONSTRUCTION

BISSELL PROFESSIONAL GROUP
Bissell Professional Group
Firm License # C-956
353 North Bypass Highway
Kitty Hawk, North Carolina 27949
(252) 261-1760
FAX (252) 261-1760
Engineers, Planners, Surveyors and Environmental Specialists

EROSION & SEDIMENT CONTROL PLAN

THIS DOCUMENT IS THE SOLE PROPERTY OF BPG, INC. OF KITTY HAWK, NC AND SHALL NOT BE REPRODUCED IN WHOLE OR IN PART, OR THE MODIFICATION OF ANY DETAIL OR DESIGN IS NOT TO BE MADE WITHOUT THE EXPRESS, WRITTEN CONSENT OF MARK S. BISSELL, PROFESSIONAL ENGINEER. (C) COPYRIGHT 2026

PROJECT: SEASIDE MEADOWS
NORTH CAROLINA
CURRITUCK COUNTY
POPLAR BRANCH TOWNSHIP

CONSTRUCTION DRAWINGS

REVISIONS

NO.	DATE	DESCRIPTION	BY
1	2-23-26	ENLARGE POND 2/ ADD CURTAINS	DMK
2	3-13-26	REMV PHASING, ADDRESS E&S	DMK

NORTH CAROLINA PROFESSIONAL ENGINEER SUPERVISION SEAL 042639 MARK S. BISSELL 7/28/2026

DATE: 12-24-25
SCALE: 1" = 100'
DESIGNED: BPG
CHECKED: MSB
DRAWN: DMK
APPROVED: BPG
SHEET: 7 OF 26
CAD FILE: 430400B1
PROJECT NO: 4304

NORTH

NC NAD 83(2011) GRID NORTH

FREEDOM AVE. (60' R/W)

FREEDOM CT. (60' R/W)

PINEBROOK LANE (60' R/W)

WHISTLEWOOD DR. (60' R/W)

DANBURY LANE (60' R/W)

ORCHARD LN.

CARBOROUGH LN.

S. SPOT RD. (SR 1111)

OAK LANE (? R/W)

PROPOSED SILT FENCE LENGTH: 835 LF± INSTALL ALONG PROPERTY BOUNDARY (SEE CONSTRUCTION SEQUENCE AND TYP. DETAIL)

PROPOSED SILT FENCE LENGTH: 620 LF± INSTALL ALONG PROPERTY BOUNDARY (SEE CONSTRUCTION SEQUENCE AND TYP. DETAIL)

PROPOSED ROADWAY SWALE AROUND PERIMETER (SEE CONSTRUCTION SEQUENCE AND TYP. DETAILS) **(CRITICAL IMPROVEMENT, STABILIZE IN 7 DAYS)**

PROPOSED SILT FENCE LENGTH: 770 LF± INSTALL ALONG PROPERTY BOUNDARY (SEE CONSTRUCTION SEQUENCE AND TYP. DETAIL)

PROPOSED LIMITS OF DISTURBANCE AREA: 61.5 AC.

PROPOSED EARTHEN BERM (SEE CONSTRUCTION SEQUENCE AND TYP. DETAILS) **(CRITICAL IMPROVEMENT, STABILIZE IN 7 DAYS)**

PROPOSED PRIMARY SWALE AROUND PERIMETER (SEE CONSTRUCTION SEQUENCE AND TYP. DETAILS) **(CRITICAL IMPROVEMENT, STABILIZE IN 7 DAYS)**

PROPOSED EARTHEN BERM (SEE CONSTRUCTION SEQUENCE AND TYP. DETAILS) **(CRITICAL IMPROVEMENT, STABILIZE IN 7 DAYS)**

CLEAN EXISTING DITCH AND PLACE SPOILS ON ADJOINING UPLANDS (NOT IN WETLANDS)

DISTURB < 2.0 AC. FOR POND-2 CONSTRUCTION

50' RIPARIAN BUFFER

DO NOT DISTURB THIS AREA

PROPOSED POND-2 (SEE CONSTRUCTION SEQUENCE)

PROPOSED POND-1 (SEE SEDIMENT BASIN NOTE & CONSTRUCTION SEQUENCE)

DRAWDOWN SKIMMER (SEE TYP. DETAIL)

FLOATING TURBIDITY CURTAINS (SEE TYP. DETAIL)

PROVIDE SILT BAG AT END OF DEWATERING DISCHARGE. [ACTUAL LOCATION DETERMINED IN FIELD, BAG SHALL BE SETBACK A MIN. OF 5' FROM TOP OF DITCH BANK] (SEE DEWATERING NOTE & TYPICAL DETAIL)

PROPOSED SILT FENCE LENGTH: 950 LF± INSTALL ALONG TOP OF EX. DITCH BANK AND AROUND WETLANDS (SEE TYP. DETAIL)

24" HDPE

PROPOSED CONSTRUCTION ENTRANCE FOR TIE-MA-TAR DITCH CLEANING AND POND-02 EXCAVATION (SEE CONSTRUCTION SEQUENCE AND TYP. DETAIL)

PROVIDE SILT BAG AT END OF DEWATERING DISCHARGE. [ACTUAL LOCATION DETERMINED IN FIELD, BAG SHALL BE SETBACK A MIN. OF 5' FROM TOP OF DITCH BANK] (SEE DEWATERING NOTE & TYPICAL DETAIL)

PROPOSED SILT FENCE LENGTH: 135 LF± INSTALL ALONG PROPERTY BOUNDARY (SEE TYP. DETAIL)

PROPOSED CONSTRUCTION ENTRANCE FOR MAIN DEVELOPMENT CONSTRUCTION (SEE CONSTRUCTION SEQUENCE AND TYP. DETAIL)

PROPOSED EARTHEN BERM (SEE CONSTRUCTION SEQUENCE AND TYP. DETAILS) **(CRITICAL IMPROVEMENT, STABILIZE IN 7 DAYS)**

PROPOSED PRIMARY SWALE AROUND PERIMETER (SEE CONSTRUCTION SEQUENCE AND TYP. DETAILS) **(CRITICAL IMPROVEMENT, STABILIZE IN 7 DAYS)**

PROPOSED SILT FENCE LENGTH: 1,625 LF± INSTALL ALONG PROPERTY BOUNDARY (SEE CONSTRUCTION SEQUENCE AND TYP. DETAIL)

PROPOSED LIMITS OF DISTURBANCE AREA: 61.5 AC.

PROPOSED EARTHEN BERM (SEE CONSTRUCTION SEQUENCE AND TYP. DETAILS) **(CRITICAL IMPROVEMENT, STABILIZE IN 7 DAYS)**

PROPOSED PRIMARY SWALE AROUND PERIMETER (SEE CONSTRUCTION SEQUENCE AND TYP. DETAILS) **(CRITICAL IMPROVEMENT, STABILIZE IN 7 DAYS)**

PROPOSED SILT FENCE LENGTH: 1,305 LF± INSTALL ALONG PROPERTY BOUNDARY (SEE CONSTRUCTION SEQUENCE AND TYP. DETAIL)

PROPOSED LIMITS OF DISTURBANCE AREA: 61.5 AC.

PROPOSED PRIMARY SWALE AROUND PERIMETER (SEE CONSTRUCTION SEQUENCE AND TYP. DETAILS) **(CRITICAL IMPROVEMENT, STABILIZE IN 7 DAYS)**

PROPOSED SILT FENCE LENGTH: 600 LF± INSTALL ALONG PROPERTY BOUNDARY (SEE CONSTRUCTION SEQUENCE AND TYP. DETAIL)

EXISTING WOODED AREA TO REMAIN AS SEDIMENT BUFFER

PROPOSED LIMITS OF DISTURBANCE AREA: 61.5 AC.

APPROXIMATE POSSIBLE STOCKPILE AREA (SEE CONSTRUCTION SEQUENCE AND TYP. DETAIL)

POSSIBLE TEMPORARY INTERNAL DRAINAGE MEASURE (APPROXIMATE LOCATION, SEE CONSTRUCTION SEQUENCE)

INLET PROTECTION (SEE TYP. DETAIL)

LOT 1 LOT 2 LOT 3 LOT 4 LOT 5 LOT 6 LOT 7 LOT 8 LOT 9 LOT 10 LOT 11 LOT 12 LOT 13 LOT 14 LOT 15 LOT 16 LOT 17 LOT 18 LOT 19 LOT 20 LOT 21 LOT 22 LOT 23 LOT 24 LOT 25 LOT 26 LOT 27 LOT 28 LOT 29 LOT 30 LOT 31 LOT 32 LOT 33 LOT 34 LOT 35 LOT 36 LOT 37 LOT 38 LOT 39 LOT 40 LOT 41 LOT 42 LOT 43 LOT 44 LOT 45 LOT 46 LOT 47 LOT 48 LOT 49 LOT 50 LOT 51 LOT 52 LOT 53 LOT 54 LOT 55 LOT 56

FINAL DRAWING
NOT RELEASED FOR CONSTRUCTION

100 0 50 100 200 400

1" = 100'

GRAPHIC SCALE

S:\projects\A304 South Spot LLC-Mill Landing\dwg\Construction\A304008B1.dwg 5/6/2026 Revised: 5/6/2026 11:00 AM HP DesignJet T130, 24-in Printer [A0FSB]

Bissell Professional Group
Firm License # C-956
353 North Dogwood Highway
Kitty Hawk, North Carolina 27949
(252) 261-1756
FAX (252) 261-1760

BISSELL PROFESSIONAL GROUP

Engineers, Planners, Surveyors and Environmental Specialists

EROSION & SEDIMENT CONTROL PLAN

THIS DOCUMENT IS THE SOLE PROPERTY OF BPG, INC. OF KITTY HAWK, NORTH CAROLINA AND SHALL NOT BE USED IN WHOLE OR IN PART, OR THE MODIFICATION OF ANY DETAIL OR DESIGN IS NOT TO BE MADE WITHOUT THE EXPRESS WRITTEN CONSENT OF MARK S. BISSELL. ©2026 BISSELL PROFESSIONAL GROUP, INC. COPYRIGHT 2026

SEASIDE MEADOWS

NORTH CAROLINA

POPLAR BRANCH TOWNSHIP CURRITUCK COUNTY

CONSTRUCTION DRAWINGS

PROJECT:

REVISIONS

NO.	DATE	DESCRIPTION	BY
1	2-13-26	ENLARGE POND 2 PLUS CURTAINS	DMK
2	3-13-26	RSMV CHASING ADDRESS FAS	DMK

Document Signed By: PHILIP G. HOWARD, JR. SEAL 042639 76B82DFDE64CD2E5... 4/21/2026

DATE: 12-24-25

SCALE: 1" = 100'

DESIGNED: BPG

CHECKED: MSB

DRAWN: DMK

APPROVED: BPG

SHEET: 8 OF 26

CAD FILE: 430400B1

PROJECT NO: 4304

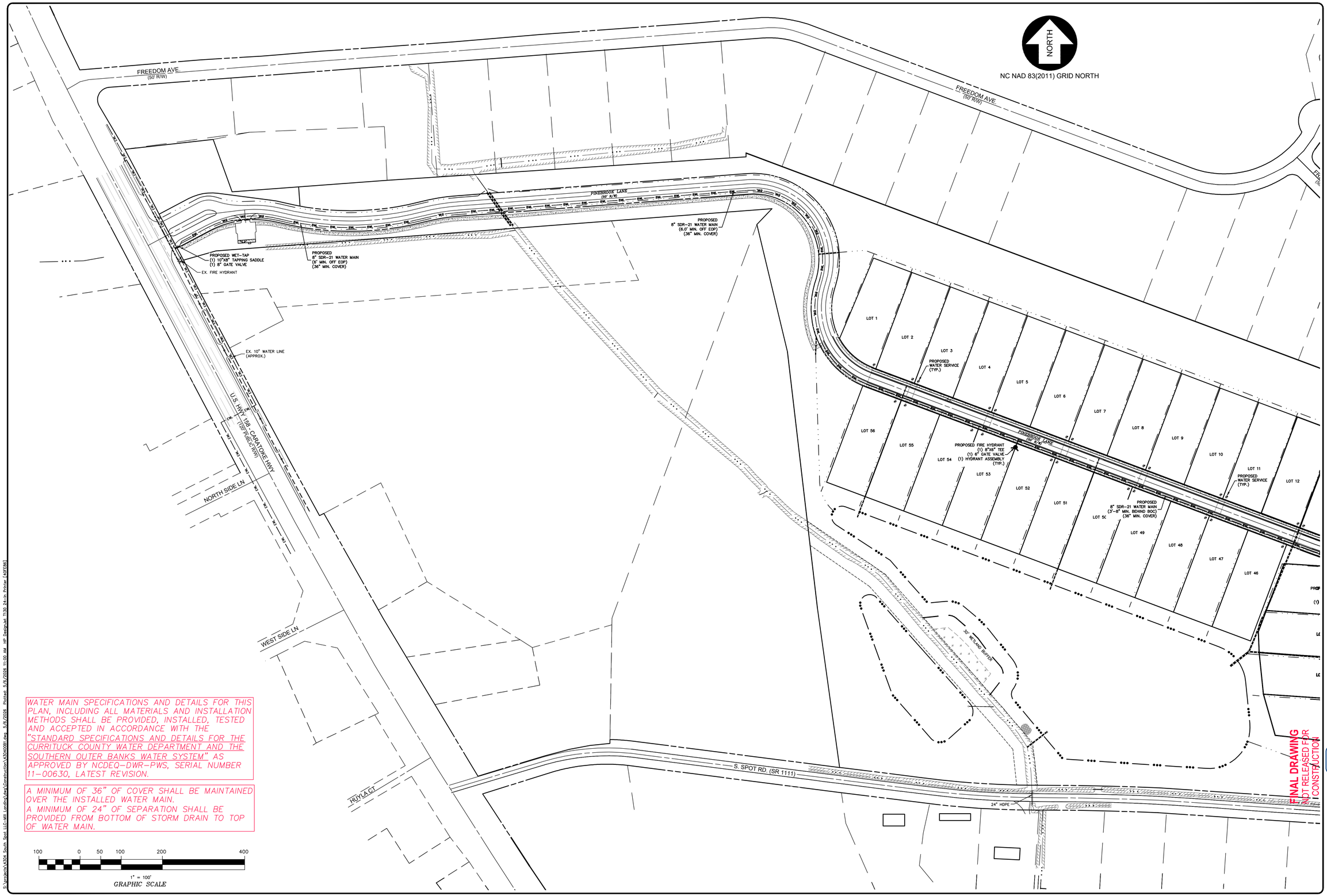

WATER MAIN SPECIFICATIONS AND DETAILS FOR THIS PLAN, INCLUDING ALL MATERIALS AND INSTALLATION METHODS SHALL BE PROVIDED, INSTALLED, TESTED AND ACCEPTED IN ACCORDANCE WITH THE "STANDARD SPECIFICATIONS AND DETAILS FOR THE CURRITUCK COUNTY WATER DEPARTMENT AND THE SOUTHERN OUTER BANKS WATER SYSTEM" AS APPROVED BY NCDEQ-DWR-PWS, SERIAL NUMBER 11-00630, LATEST REVISION.

A MINIMUM OF 36" OF COVER SHALL BE MAINTAINED OVER THE INSTALLED WATER MAIN.
A MINIMUM OF 24" OF SEPARATION SHALL BE PROVIDED FROM BOTTOM OF STORM DRAIN TO TOP OF WATER MAIN.

100 0 50 100 200 400
1" = 100'
GRAPHIC SCALE

FINAL DRAWING
NOT RELEASED FOR CONSTRUCTION

S:\projects\4304 South Spot, LLC-MB Landing\Jules\Construction\4304091.dwg, 5/8/2026 Plotted: 5/8/2026 11:00 AM HP DesignJet T130 24-in Printer [ARFEB6]

Bissell Professional Group
Firm License # C-956
353 North Croatan Highway
Kitty Hawk, North Carolina 27949
P.O. Box 1626
FAX (252) 261-1760

BISSELL PROFESSIONAL GROUP
Engineers, Planners, Surveyors and Environmental Specialists

WATERMAIN EXTENSION AND WATER SERVICES PLAN

THIS DOCUMENT IS THE SOLE PROPERTY OF BPG, INC. OF KITTY HAWK, NORTH CAROLINA. IT IS PROTECTED BY COPYRIGHT LAW. ALL OR PART OF THE MODIFICATION OF ANY DETAIL OR DESIGN IS NOT TO BE MADE WITHOUT THE EXPRESS WRITTEN CONSENT OF MARK S. BISSELL. ©2026 BPG, INC. COPYRIGHT 2026

SEASIDE MEADOWS

POPLAR BRANCH TOWNSHIP CURRITUCK COUNTY NORTH CAROLINA

CONSTRUCTION DRAWINGS

PROJECT:

REVISIONS

NO.	DATE	DESCRIPTION	BY
1	4-28-26	RELOCATE WATER AWAY FROM ROAD	DMK

Digitally Signed by
SEAL
042639
7683CFDE4ADAC8...
NORTH CAROLINA
PROFESSIONAL ENGINEER

DATE: 12-24-25
SCALE: 1" = 100'
DESIGNED: BPG
CHECKED: MSB
DRAWN: DMK
APPROVED: BPG
SHEET: 9 OF 26
CAD FILE: 430400B1
PROJECT NO: 4304

NORTH

NC NAD 83(2011) GRID NORTH

WATER MAIN SPECIFICATIONS AND DETAILS FOR THIS PLAN, INCLUDING ALL MATERIALS AND INSTALLATION METHODS SHALL BE PROVIDED, INSTALLED, TESTED AND ACCEPTED IN ACCORDANCE WITH THE "STANDARD SPECIFICATIONS AND DETAILS FOR THE CURRITUCK COUNTY WATER DEPARTMENT AND THE SOUTHERN OUTER BANKS WATER SYSTEM" AS APPROVED BY NCDEQ–DWR–PWS, SERIAL NUMBER 11–00630, LATEST REVISION.

A MINIMUM OF 36" OF COVER SHALL BE MAINTAINED OVER THE INSTALLED WATER MAIN.
A MINIMUM OF 24" OF SEPARATION SHALL BE PROVIDED FROM BOTTOM OF STORM DRAIN TO TOP OF WATER MAIN.

FREEDOM AVE. (50' R/W)

FREEDOM CT. (50' R/W)

DOX LANE

PROPOSED 8" SDR–21 WATER MAIN (6.0' MIN. OFF EOP) (36" MIN. COVER)

PINEBROOK LANE (50' R/W)

PROPOSED WATER SERVICE (TYP.)

PROPOSED FIRE HYDRANT (1) 8"X6" TEE (1) 6" GATE VALVE (1) HYDRANT ASSEMBLY (TYP.)

PROPOSED 8" SDR–21 WATER MAIN (3'–8" MIN. BEHIND BOC) (36" MIN. COVER)

(1) 8"X8" TEE (2) 8" GATE VALVE (TYP.)

(1) 8"X4" REDUCER (TYP.)

TEMP. STUB (1) 8" GATE VALVE (1) TEMP. BLOW–OFF ASSEMBLY (TYP.) [END PHASE 1, IF NECESSARY]

WHISTLEWOOD DR. (50' R/W)

DANBURY LANE (50' R/W)

PROPOSED 4" SDR–21 WATER MAIN (3'–8" MIN. BEHIND BOC) (36" MIN. COVER)

(1) 8"X6" TEE (1) 6" GATE VALVE (1) HYDRANT ASSEMBLY (TYP.)

PROPOSED BLOW–OFF ASSEMBLY (TYP.)

30' WETLAND BUFFER

S. SPOT RD. (SR 1111)

CARBOROUGH LN.

ORCHARD LN.

LOT 1 LOT 2 LOT 3 LOT 4 LOT 5 LOT 6 LOT 7 LOT 8 LOT 9 LOT 10 LOT 11 LOT 12 LOT 13 LOT 14 LOT 15 LOT 16 LOT 17 LOT 18 LOT 19 LOT 20 LOT 21 LOT 22 LOT 23 LOT 24 LOT 25 LOT 26 LOT 27 LOT 28 LOT 29 LOT 30 LOT 31 LOT 32 LOT 33 LOT 34 LOT 35 LOT 36 LOT 37 LOT 38 LOT 39 LOT 40 LOT 41 LOT 42 LOT 43 LOT 44 LOT 45 LOT 46 LOT 47 LOT 48 LOT 49 LOT 50 LOT 51 LOT 52 LOT 53 LOT 54 LOT 55 LOT 56

100 0 50 100 200 400

1" = 100'

GRAPHIC SCALE

FINAL DRAWING
NOT RELEASED FOR CONSTRUCTION

S:\projects\4304 South Spot LLC–Mill Landing\Civil\Construction\4304OB1.dwg, 5/6/2026 Plotted: 5/6/2026 11:00 AM HP Designjet T530 24–in Printer [4DFE96]

Bissell Professional Group
Firm License # C–956
353 North Croatan Highway
Kitty Hawk, North Carolina 27949
(252) 261–2101
FAX (252) 261–1760

BISSELL PROFESSIONAL GROUP
Engineers, Planners, Surveyors and Environmental Specialists

WATERMAIN EXTENSION AND WATER SERVICES PLAN

THIS DOCUMENT IS THE SOLE PROPERTY OF BPG, INC. OF KITTY HAWK, NORTH CAROLINA. THE USE OF ANY IDEA OR DESIGN IN WHOLE OR PART, OR THE MODIFICATION OF ANY DETAIL OR DESIGN IS NOT TO BE MADE WITHOUT THE EXPRESS, WRITTEN CONSENT OF MARK S. BISSELL. COPYRIGHT BPG, INC. COPYRIGHT 2026

PROJECT:

SEASIDE MEADOWS

NORTH CAROLINA

POPLAR BRANCH TOWNSHIP CURRITUCK COUNTY

CONSTRUCTION DRAWINGS

REVISIONS

NO.	DATE	DESCRIPTION	BY
1	4–28–26	RELOCATE WATER AWAY FROM ROAD	DMK

NORTH CAROLINA PROFESSIONAL ENGINEER SEAL 042639 MARK S. BISSELL DocuSigned by: 7E8A21DF2E4B4C2... REGISTERED 4/30/2026

DATE: 12-24-25	SCALE: 1" = 100'
DESIGNED: BPG	CHECKED: MSB
DRAWN: DMK	APPROVED: BPG
SHEET: 10 OF 26	
CAD FILE: 430400B1	
PROJECT NO: 4304	

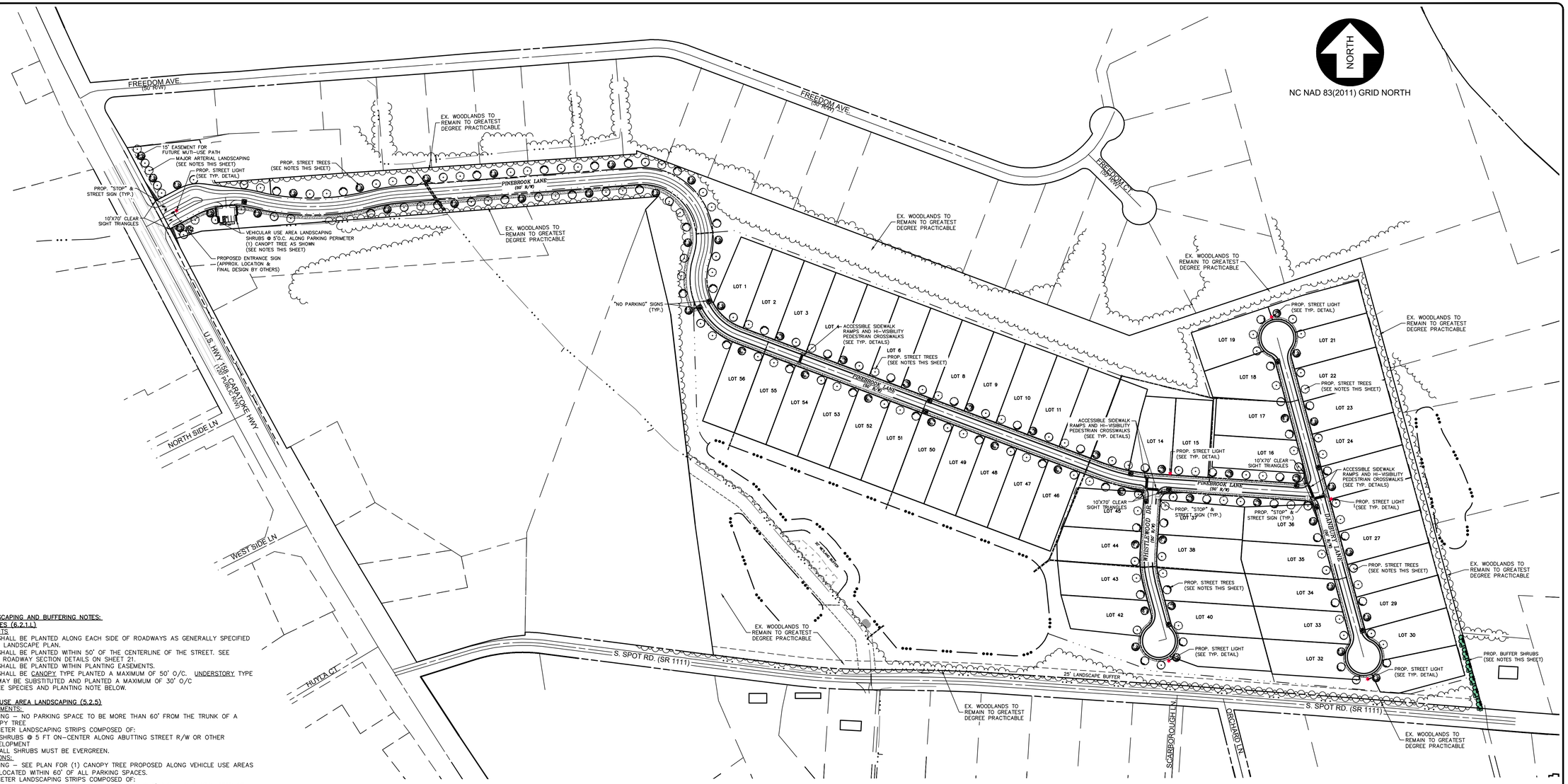

GENERAL LANDSCAPING AND BUFFERING NOTES:

1. STREET TREES (6.2.1.L)
   REQUIREMENTS
   - TREES SHALL BE PLANTED ALONG EACH SIDE OF ROADWAYS AS GENERALLY SPECIFIED ON THIS LANDSCAPE PLAN.
   - TREES SHALL BE PLANTED WITHIN 50' OF THE CENTERLINE OF THE STREET. SEE TYPICAL ROADWAY SECTION DETAILS ON SHEET 21.
   - TREES SHALL BE PLANTED WITHIN PLANTING EASEMENTS.
   - TREES SHALL BE CANOPY TYPE PLANTED A MAXIMUM OF 50' O/C. UNDERSTORY TYPE TREES MAY BE SUBSTITUTED AND PLANTED A MAXIMUM OF 30' O/C
   - SEE TREE SPECIES AND PLANTING NOTE BELOW.

2. VEHICULAR USE AREA LANDSCAPING (5.2.5)
   - REQUIREMENTS:
     a. SHADING – NO PARKING SPACE TO BE MORE THAN 60' FROM THE TRUNK OF A CANOPY TREE
     b. PERIMETER LANDSCAPING STRIPS COMPOSED OF:
        b.a. SHRUBS @ 5 FT ON-CENTER ALONG ABUTTING STREET R/W OR OTHER DEVELOPMENT
        b.b. ALL SHRUBS MUST BE EVERGREEN.
   - PROVISIONS:
     a. SHADING – SEE PLAN FOR (1) CANOPY TREE PROPOSED ALONG VEHICLE USE AREAS AND LOCATED WITHIN 60' OF ALL PARKING SPACES.
     b. PERIMETER LANDSCAPING STRIPS COMPOSED OF:
        b.a. SEE PLAN FOR EVERGREEN SHRUBS SPACED @ 5' O.C. ALONG PERIMETER OF PARKING AREA.

3. STREETSCAPE (5.2.8)
   - REQUIREMENTS: [PER MAJOR ARTERIAL W/ ACCESS]
     a. (6) AGGREGATE CALIPER INCHES OF CANOPY TREES PER 100 LINEAR FEET.
     b. (3) AGGREGATE CALIPER INCHES OF UNDERSTORY TREES PER 100 LINEAR FEET.
     c. (5) SHRUBS PER 100 LINEAR FEET.
   - PROVISIONS:
     a. SEE PLAN FOR 305 LF OF MAJOR ARTERIAL STREETSCAPING. PLANTINGS SHALL BE INSTALLED AS REQUIRED ABOVE
     b. EXISTING TREES RETAINED AFTER CONSTRUCTION MAY BE CREDITED.

4. PERIMETER LANDSCAPE BUFFER
   - A 25' LANDSCAPE BUFFER SHALL TO BE PROVIDED ALONG THE BOUNDARY WITH S. SPOT ROAD
   - EXISTING WOODLANDS SHALL BE RETAINED TO THE GREATEST DEGREE PRACTICABLE AROUND THE PERIMETER OF THE PROJECT TO BUFFER ADJOINING PROPERTIES. SUPPLEMENT WITH PROPOSED SHRUBS IN AREAS WHERE MINIMAL TO NO VEGETATION IS MAINTAINED.

TREE & SHRUB SPECIES AND PLANTING GUIDELINES:

ALL TREES AND SHRUBS SHALL BE INSTALLED IN ACCORDANCE WITH THE PLANTING STANDARDS SPECIFIED IN SECTION 3.5 OF THE CURRITUCK COUNTY ADMINISTRATIVE MANUAL AND THIS PLAN.

- CANOPY AND UNDERSTORY TREE SPECIES SHALL BE OF THOSE LISTED UNDER "TABLE 3.4.6: RECOMMENDED PLANTINGS" IN THE SAME MANUAL.
- TREE SPECIES SHALL BE DIVERSE. A MINIMUM OF (4) DIFFERENT SPECIES OF CANOPY AND UNDERSTORY TREES SHALL BE INSTALLED IN ROUGHLY EQUAL PROPORTIONS.
- AT INSTALLATION, CANOPY TREES SHALL HAVE A MINIMUM CALIPER OF 2 INCHES MEASURED AT 6 INCHES. ABOVE GRADE. EIGHT FOOT HIGH TREES MAY BE PLANTED AS AN ALTERNATIVE.
- AT INSTALLATION, UNDERSTORY TREES SHALL HAVE A MINIMUM CALIPER OF 1.5 INCHES MEASURES AT 6 INCHES ABOVE GRADE. SIX FOOT HIGH TREES MAY BE PLANTED AS AN ALTERNATIVE.
- SHRUBS SHALL BE PLANTED AT THE SPACING NOTED ON THE PLANS AND FORM A VISUAL SCREEIN WITH A MIN. MATURE HEIGHT OF 36". SHRUBS SHALL BE EVERGREEN AS NOTED AND BE A MINIMUM OF (3) GALLON SIZE AT PLANTING.
- MATERIALS SHALL BE OF HIGH-QUALITY NURSERY GRADE.
- THE USE OF NATIVE, DROUGHT TOLERANT TREES IS ENCOURAGED.
- A REPUTABLE LANDSCAPE CONTRACTOR OR SUPPLIER SHALL PREPARE AN ITEMIZED SCHEDULE OF TREES TO BE INSTALLED IN ACCORDANCE WITH THIS LANDSCAPE PLAN. THIS SCHEDULE SHALL BE REVIEWED BY CURRITUCK COUNTY AND THE ENGINEER TO DETERMINE COMPLIANCE BEFORE ORDERING AND INSTALLATION. ALTERNATE TREES AND SPECIFICATIONS MAY BE PRESENTED FOR REVIEW AND APPROVAL.

SIDEWALK, WALKING TRAIL AND MULTI-USE PATH NOTE:
ALL SIDEWALKS, WALKING TRAILS AND MULTI-USE PATHS SHALL BE CONSTRUCTED IN ACCORDANCE WITH CURRENT ACCESSIBILITY CODE. WALKS, TRAILS AND PATHS SHALL BE HARD SURFACE WITH CROSS SLOPES NOT EXCEEDING 2% AND LONGITUDINAL SLOPES NOT EXCEEDING 20:1. WALKWAYS LESS THAN 5' IN WIDTH SHALL PROVIDE A 5' WIDE PASSING ZONE EVERY 200'.

STREET SIGN ORDERING INFORMATION / CURRITUCK DEPARTMENT OF PLANNING
SIGN SPECIFICATIONS:
9"WIDE EXTRUDED ALUMINUM BLADE
5"WHITE LETTERS ON GREEN BACKGROUND
PVT DESIGNATION AS REQUIRED (INDICATES 'PRIVATE')
STOP SIGNS ARE TO BE 24"IN SIZE.

INSTALLATION:
STREET SIGN POSTS SHALL BE INSTALLED AT LEAST 2 FT. OFF THE EDGE OF PAVEMENT. IT IS RECOMMENDED THAT THE STREET BLADE BE LOCATED 7'-8' ABOVE THE FINISHED GROUND SURFACE. (SEE DETAIL.) INSTALL NO PARKING SIGNS AT ALL FIRE HYDRANTS.

FOR STOP SIGN INSTALLATIONS, PLEASE CONTACT NCDOT MAPLE MAINTENANCE YARD.
STREET NAME AND STOP SIGNS MUST BE INSTALLED PRIOR TO APPROVAL OF PRIVATE ACCESS AND FINAL SUBDIVISIONS.

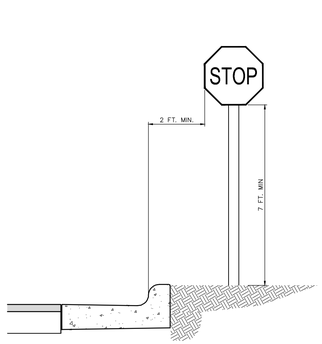

NOT TO SCALE
ROAD SIGN INSTALLATION

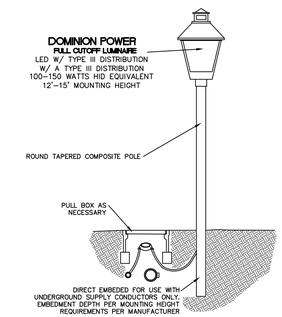

TYP. STREET LIGHT DETAIL
NOT TO SCALE LOCATION AS NOTED ON PLAN
LOCATED @ 200'-300' INTERVALS AND AT CROSSWALKS (BOTH SIDES OF DIVIDED BOULEVARDS; AT LEAST ON ONE SIDE OF STANDARD STREETS.)

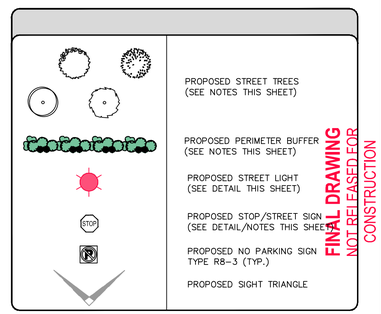

FINAL DRAWING
NOT RELEASED FOR CONSTRUCTION

150 0 75 150 300 600
1" = 150'
GRAPHIC SCALE

Bissell Professional Group
Firm License # C-956
303 North Croatan Highway
Kitty Hawk, North Carolina 27949
PHONE (252) 261-1760
FAX (252) 261-1760
BISSELL PROFESSIONAL GROUP
Engineers, Planners, Surveyors and Environmental Specialists

LANDSCAPING, BUFFERING
SIGNAGE AND LIGHTING PLAN

THIS DOCUMENT IS THE SOLE PROPERTY OF BPG, INC. OF KITTY HAWK, NORTH CAROLINA AND IS NOT TO BE USED IN WHOLE OR IN PART, OR THE MODIFICATION OF ANY DETAIL OR DESIGN IS NOT TO BE MADE WITHOUT THE EXPRESS WRITTEN CONSENT OF MARK S. BISSELL. ©2025 BISSELL PROFESSIONAL GROUP, INC. COPYRIGHT 2025

SEASIDE MEADOWS
NORTH CAROLINA
CURRITUCK COUNTY
POPLAR BRANCH TOWNSHIP
PROJECT:
CONSTRUCTION DRAWINGS

REVISIONS

NO.	DATE	DESCRIPTION	BY
1	4-30-26	REVISE CROSSWALKS	DMK

NORTH CAROLINA REGISTERED LANDSCAPE ARCHITECT
Documents by
SEAL
2042639
76B2DFDE4BD42E...
MARK S. BISSELL
3/30/2026

DATE: 12-24-25	SCALE: 1" = 150'
DESIGNED: BPG	CHECKED: MSB
DRAWN: DMK	APPROVED: BPG

SHEET: 11 OF 26
CAD FILE: 430400B1
PROJECT NO: 4304

S:\projects\4304 South Spot LLC-MB Landfall\Dwg\Construction\4304008.dwg 5/6/2026 Revised: 5/6/2026 11:00 AM HP DesignJet T530 24-in Printer (HP.CTB)

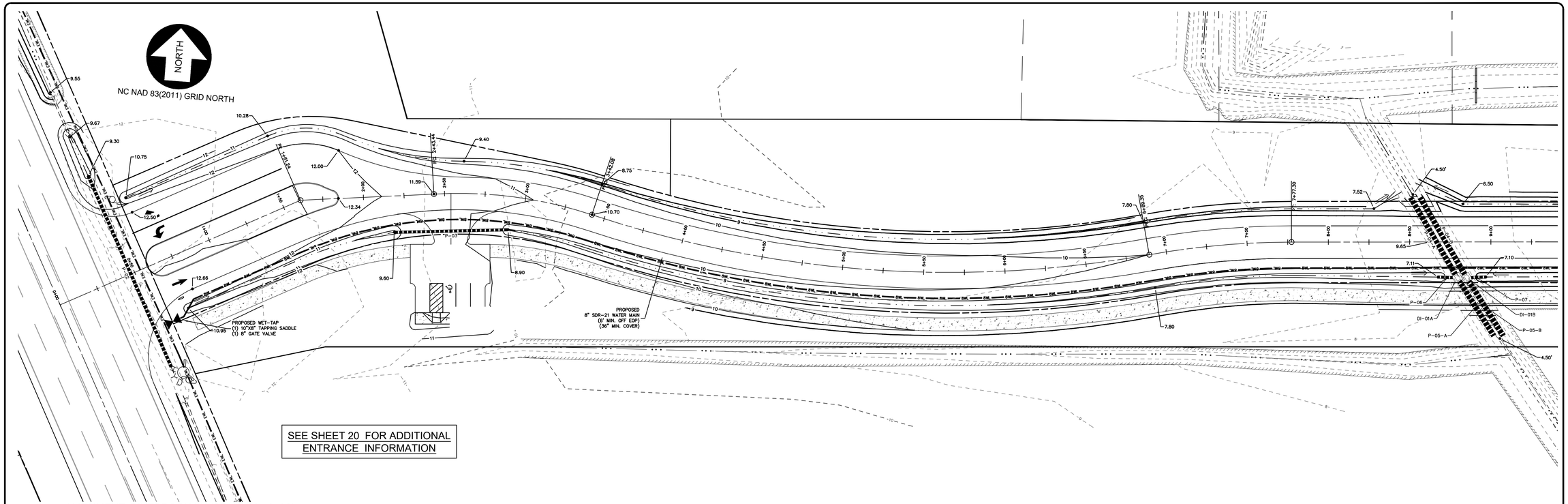

ALIGNMENT: PINEBROOK LN (STA 0+00 - 9+00)

SCALE: HOR.: 1"=30' VERT.(PLAN VIEW)

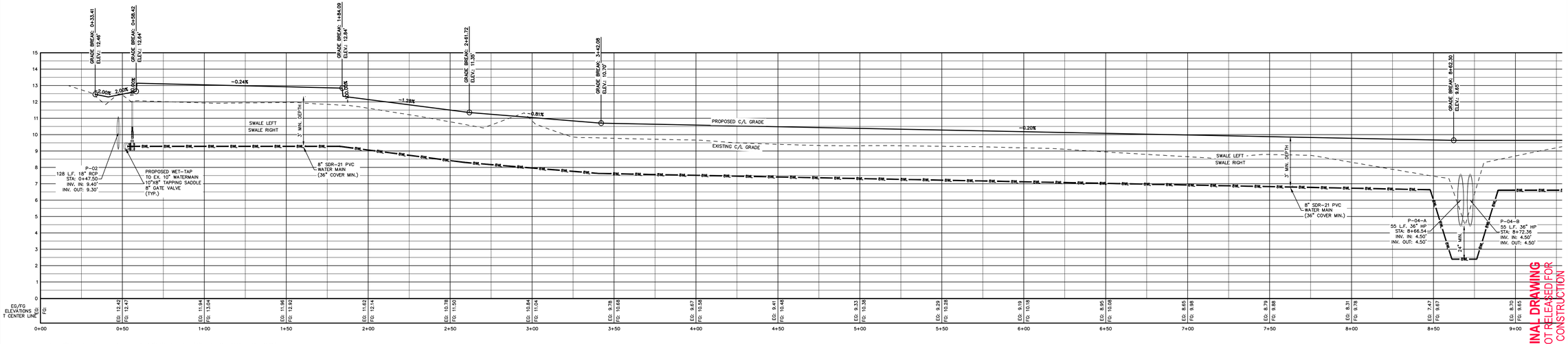

ALIGNMENT: PINEBROOK LN (STA 0+00 - 9+00)

SCALE: HOR.: 1"=30' VERT.: 1"=3' (PROFILE VIEW)

FINAL DRAWING
NOT RELEASED FOR CONSTRUCTION

Bissell Professional Group
Firm License # C-956
3512 North Croatan Highway
Kitty Hawk, North Carolina 27949
PH (252) 261-3300
FAX (252) 261-1760

BISSELL PROFESSIONAL GROUP
Engineers, Planners, Surveyors
and Environmental Specialists

PINEBROOK LN. PLAN & PROFILE
STA. 0+00 - 9+00

THIS DOCUMENT IS THE SOLE PROPERTY OF BPG, INC. OF KITTY HAWK, NC. ANY REPRODUCTION OR USE OF THIS DOCUMENT IN PART, OR THE MODIFICATION OF ANY DETAIL OR DESIGN IS NOT TO BE MADE WITHOUT THE EXPRESS WRITTEN CONSENT OF MARK S. BISSELL, PE. BPG, INC. COPYRIGHT 2026

PROJECT:
SEASIDE MEADOWS
POPLAR BRANCH TOWNSHIP CURRITUCK COUNTY NORTH CAROLINA

CONSTRUCTION DRAWINGS

REVISIONS

NO	DATE	DESCRIPTION	BY
1	1-28-26	REVISE ENTRANCE	DMK

NORTH CAROLINA PROFESSIONAL ENGINEER SEAL 042639 REGISTERED PROFESSIONAL MARK S. BISSELL

DATE: 12-24-25
SCALE: 1" = 30'
DESIGNED: BPG
CHECKED: MSB
DRAWN: DMK
APPROVED: BPG
SHEET: 12 OF 26
CAD FILE: 430400B1
PROJECT NO: 4304

S:\projects\4304 South Spot LLC-Mill Landing\dwg\Construction\4304081.dwg 5/6/2026 Plotted: 5/6/2026 11:02 AM HP DesignJet T130 24-in Printer (4DFEB6)

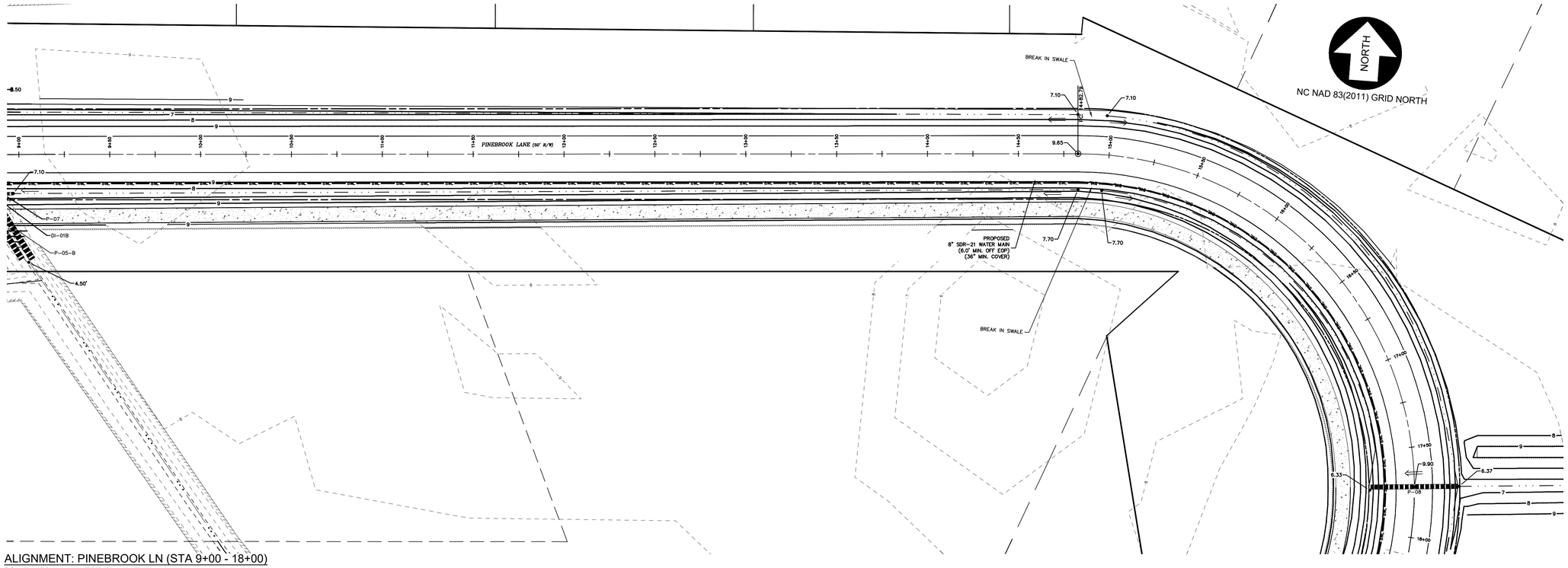

ALIGNMENT: PINEBROOK LN (STA 9+00 - 18+00)
SCALE: HOR.: 1"=30' VERT.(PLAN VIEW)

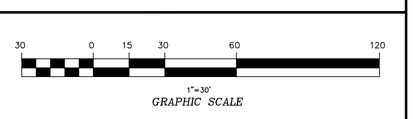

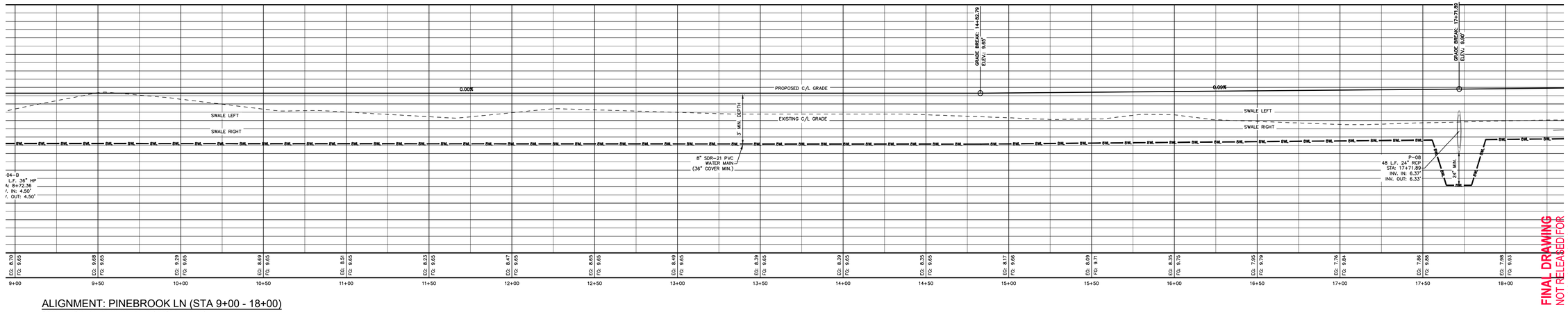

ALIGNMENT: PINEBROOK LN (STA 9+00 - 18+00)
SCALE: HOR.: 1"=30' VERT.: 1"=3' (PROFILE VIEW)

FINAL DRAWING
NOT RELEASED FOR CONSTRUCTION

Bissell Professional Group
Firm License # C-956
3513 North Croatan Highway
Kitty Hawk, North Carolina 27949
PH (252) 261-3066
FAX (252) 261-1760

BISSELL PROFESSIONAL GROUP
Engineers, Planners, Surveyors and Environmental Specialists

PINEBROOK LN. PLAN & PROFILE
STA. 9+00 - 18+00

THIS DOCUMENT IS THE SOLE PROPERTY OF BPG, INC. OF KITTY HAWK, NORTH CAROLINA. THE IDEAS AND DESIGNS INCORPORATED IN PART, OR THE MODIFICATION OF ANY DETAIL OR DESIGN IS NOT TO BE MADE WITHOUT THE EXPRESS, WRITTEN CONSENT OF MARK S. BISSELL. ©2025 BISSELL PROFESSIONAL GROUP

PROJECT:
SEASIDE MEADOWS
POPLAR BRANCH TOWNSHIP CURRITUCK COUNTY NORTH CAROLINA
CONSTRUCTION DRAWINGS

REVISIONS

NO.	DATE	DESCRIPTION	BY

NORTH CAROLINA
Professional
SEAL
042639
ENGINEER
MARK S. BISSELL

DATE: 12-24-25	SCALE: 1" = 30'
DESIGNED: BPG	CHECKED: MSB
DRAWN: DMK	APPROVED: BPG
SHEET: 13 OF 26	
CAD FILE: 430400B1	
PROJECT NO: 4304	

S:\projects\4304 South Spot LLC-MB Landing\dwg\Construction\4304081.dwg 5/6/2026 Plotted: 5/6/2026 11:01 AM HP Designjet T530 24-in Printer [4ERE9C]

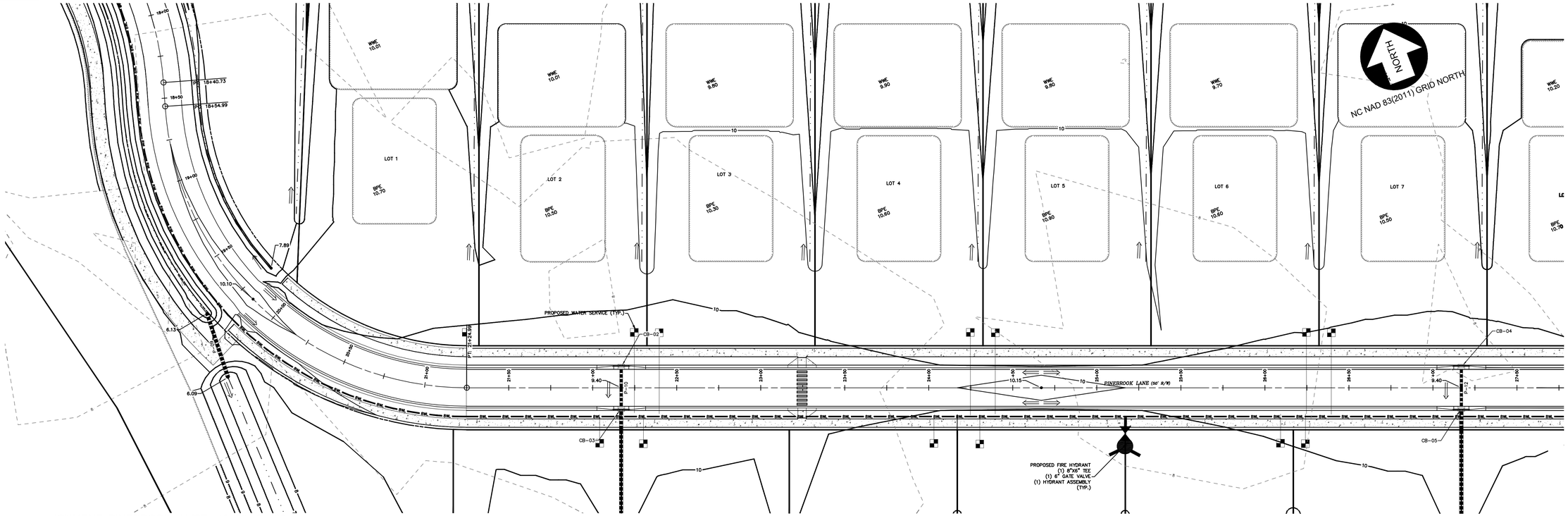

ALIGNMENT: PINEBROOK LN (STA 18+00 - 27+00)
SCALE: HOR.: 1"=30' VERT.(PLAN VIEW)

30 0 15 30 60 120
1"=30'
GRAPHIC SCALE

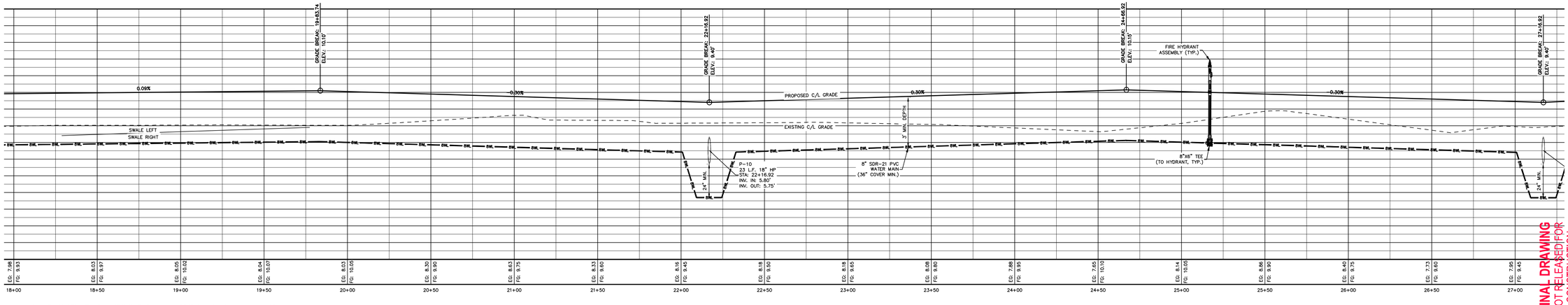

ALIGNMENT: PINEBROOK LN (STA 18+00 - 27+00)
SCALE: HOR.: 1"=30' VERT.: 1"=3' (PROFILE VIEW)

FINAL DRAWING
NOT RELEASED FOR CONSTRUCTION

Bissell Professional Group
Firm License # C-956
353 North Croatan Highway
Kitty Hawk, North Carolina 27949
PHONE (252) 261-3570
FAX (252) 261-1760

BISSELL PROFESSIONAL GROUP
Engineers, Planners, Surveyors and Environmental Specialists

PINEBROOK LN. PLAN & PROFILE
STA. 18+00 - 27+00

THIS DOCUMENT IS THE SOLE PROPERTY OF BPG, INC. OF KITTY HAWK, NORTH CAROLINA. THE IDEAS AND DESIGNS INCORPORATED HEREIN, AS AN INSTRUMENT OF SERVICE, IS NOT TO BE USED IN WHOLE OR IN PART, OR THE MODIFICATION OF ANY DETAIL OR DESIGN IS NOT TO BE MADE WITHOUT THE EXPRESS WRITTEN CONSENT OF MARK S. BISSELL. ©2025 BISSELL PROFESSIONAL GROUP, INC. COPYRIGHT 1986.

SEASIDE MEADOWS
PROJECT: POPLAR BRANCH TOWNSHIP CURRITUCK COUNTY NORTH CAROLINA
CONSTRUCTION DRAWINGS

REVISIONS

NO.	DATE	DESCRIPTION	BY

NORTH CAROLINA PROFESSIONAL ENGINEER SEAL 042639 MARK S. BISSELL REGISTERED PROFESSIONAL ENGINEER

DATE: 12-24-25	SCALE: 1" = 30'
DESIGNED: BPG	CHECKED: MSB
DRAWN: DMK	APPROVED: BPG
SHEET: 14 OF 26	
CAD FILE: 430400B1	
PROJECT NO: 4304	

S:\projects\4304 South Spot LLC-Mill Landing\dwg\Construction\4304001.dwg 5/6/2026 Plotted: 5/6/2026 11:00 AM HP DesignJet T130 24-in Printer [4SFEB6]

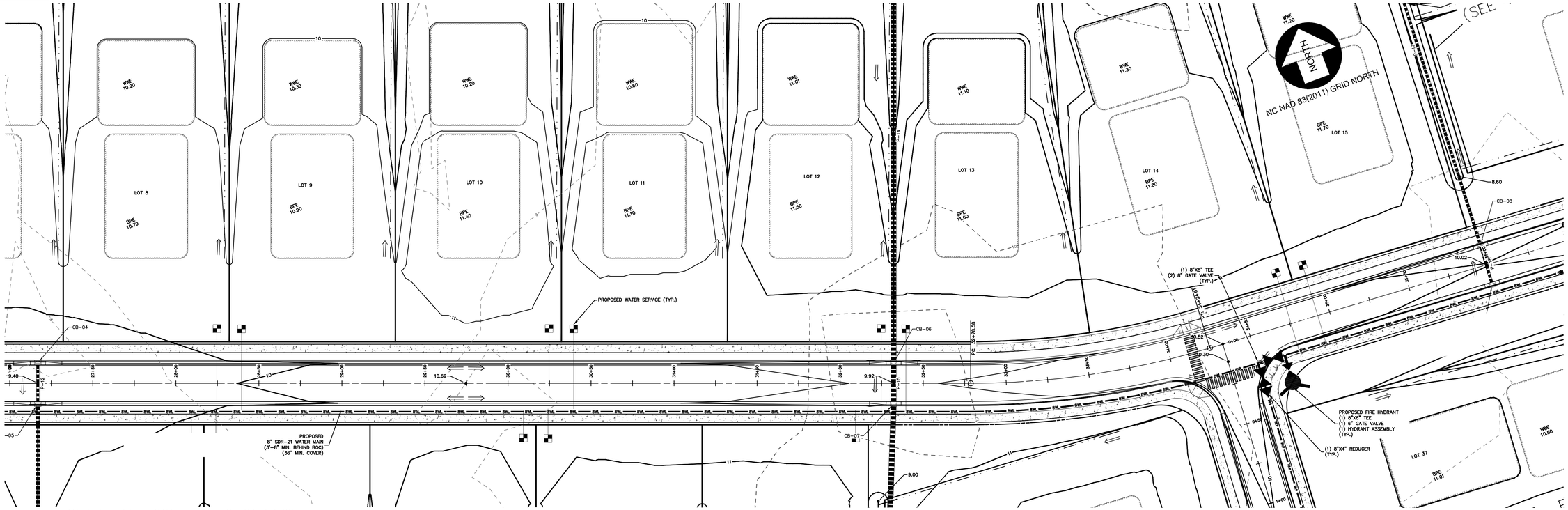

ALIGNMENT: PINEBROOK LN (STA 27+00 - 36+00)

SCALE: HOR.: 1"=30' VERT.(PLAN VIEW)

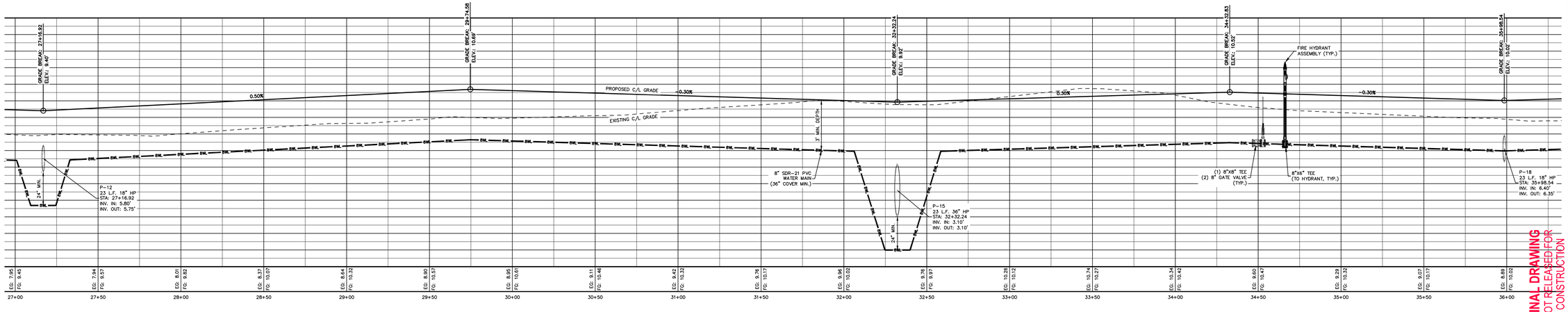

ALIGNMENT: PINEBROOK LN (STA 27+00 - 36+00)

SCALE: HOR.: 1"=30' VERT.: 1"=3' (PROFILE VIEW)

FINAL DRAWING
NOT RELEASED FOR CONSTRUCTION

Bissell Professional Group
Firm License # C-956
353 North Croatan Highway
Kitty Hawk, North Carolina 27949
PHONE (252) 261-3300
FAX (252) 261-1760

BISSELL PROFESSIONAL GROUP
Engineers, Planners, Surveyors and Environmental Specialists

PINEBROOK LN. PLAN & PROFILE
STA. 27+00 - 36+00

THIS DOCUMENT IS THE SOLE PROPERTY OF BPG, INC., OF KITTY HAWK, NORTH CAROLINA. IT IS NOT TO BE USED IN WHOLE OR IN PART, OR THE MODIFICATION OF ANY DETAIL OR DESIGN IS NOT TO BE MADE WITHOUT THE EXPRESS WRITTEN CONSENT OF MARK S. BISSELL. ©2025 BISSELL PROFESSIONAL GROUP

SEASIDE MEADOWS
CURRITUCK COUNTY NORTH CAROLINA

PROJECT:
POPLAR BRANCH TOWNSHIP CURRITUCK COUNTY

CONSTRUCTION DRAWINGS

REVISIONS

NO.	DATE	DESCRIPTION	BY

NORTH CAROLINA PROFESSIONAL ENGINEER SEAL 042639 MARK S. BISSELL
I HEREBY CERTIFY THAT THE ENGINEERING DATA CONTAINED HEREIN IS IN COMPLIANCE WITH SECTION 143-215 OF THE NORTH CAROLINA GENERAL STATUTES AND ADMINISTRATIVE CODES.
Documents Not Considered Final Unless Sealed and Signed

DATE: 12-24-25	SCALE: 1" = 30'
DESIGNED: BPG	CHECKED: MSB
DRAWN: DMK	APPROVED: BPG

SHEET: 15 OF 26

CAD FILE: 430400B1

PROJECT NO: 4304

S:\projects\4304 South Spot LLC-MB Landing\dwg\Construction\4304081.dwg 5/6/2026 Plotted: 5/6/2026 11:01 AM HP Designjet T530 24-in Printer [4EF8B]

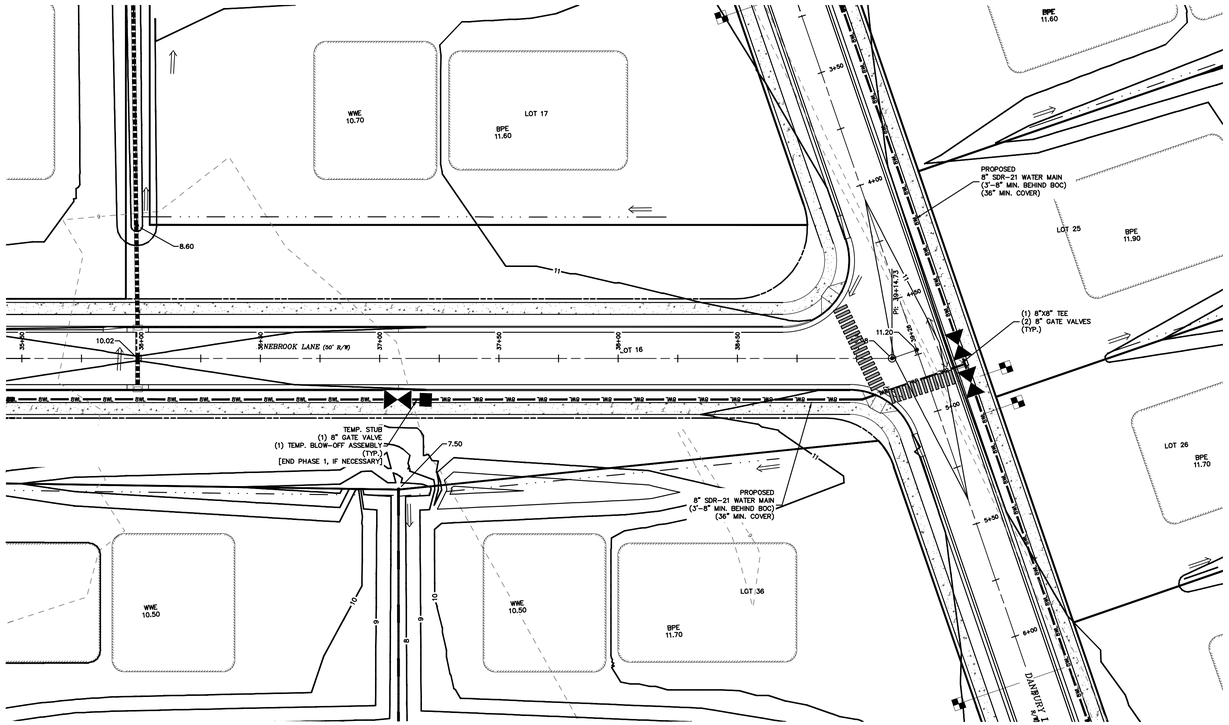

ALIGNMENT: PINEBROOK LN (STA 36+00 - 39+26)

SCALE: HOR.: 1"=30' VERT.(PLAN VIEW)

30 0 15 30 60 120

1"=30'

GRAPHIC SCALE

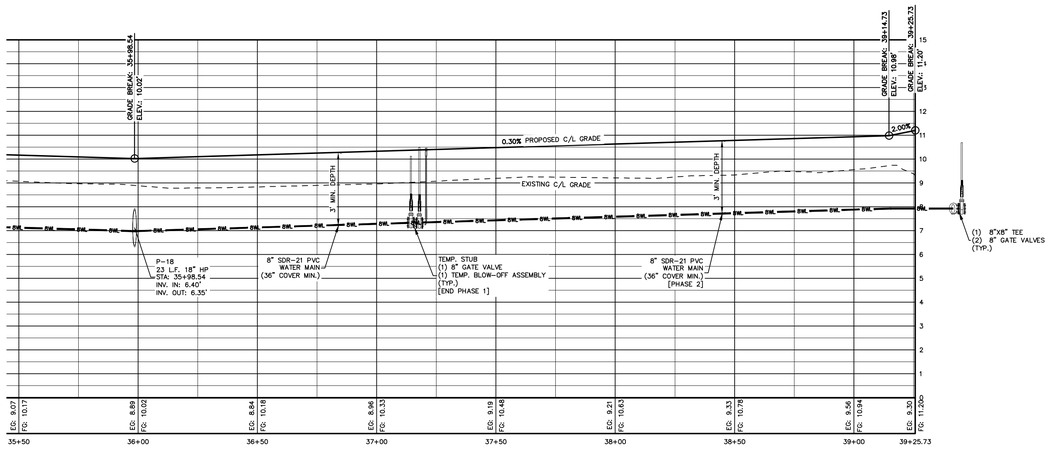

ALIGNMENT: PINEBROOK LN (STA 36+00 - 39+26)

SCALE: HOR.: 1"=30' VERT.: 1"=3' (PROFILE VIEW)

FINAL DRAWING
NOT RELEASED FOR CONSTRUCTION

BISSELL PROFESSIONAL GROUP
Firm License # C-956
303 North Croatan Highway
Kitty Hawk, North Carolina 27949
P.O. Box 1566
PHONE (252) 261-1760
FAX (252) 261-1760

BISSELL PROFESSIONAL GROUP
Engineers, Planners, Surveyors and Environmental Specialists

PINEBROOK LN. PLAN & PROFILE
STA. 36+00 - 39+26

THIS DOCUMENT IS THE SOLE PROPERTY OF BPG, INC. OF KITTY HAWK, NORTH CAROLINA. ANY REPRODUCTION, IN WHOLE OR IN PART, OR THE MODIFICATION OF ANY DETAIL OR DESIGN IS NOT TO BE MADE WITHOUT THE EXPRESS WRITTEN CONSENT OF MARK S. BISSELL. ©2025 BISSELL PROFESSIONAL GROUP

PROJECT:
SEASIDE MEADOWS
POPLAR BRANCH TOWNSHIP CURRITUCK COUNTY NORTH CAROLINA

CONSTRUCTION DRAWINGS

REVISIONS

NO.	DATE	DESCRIPTION	BY

NORTH CAROLINA PROFESSIONAL ENGINEER SEAL 042639 REGISTERED PROFESSIONAL ENGINEER

Documents Originally Issued and Sealed: 12-24-25

DATE: 12-24-25	SCALE: 1" = 30'
DESIGNED: BPG	CHECKED: MSB
DRAWN: DMK	APPROVED: BPG

SHEET: 16 OF 26

CAD FILE: 430400B1

PROJECT NO: 4304

S:\projects\4304 South Spot LLC-MB Landing\dwg\Construction\4304081.dwg, 5/6/2026 Plotted: 5/6/2026 11:01 AM HP DesignJet T170 24-in Printer [4EF8B]

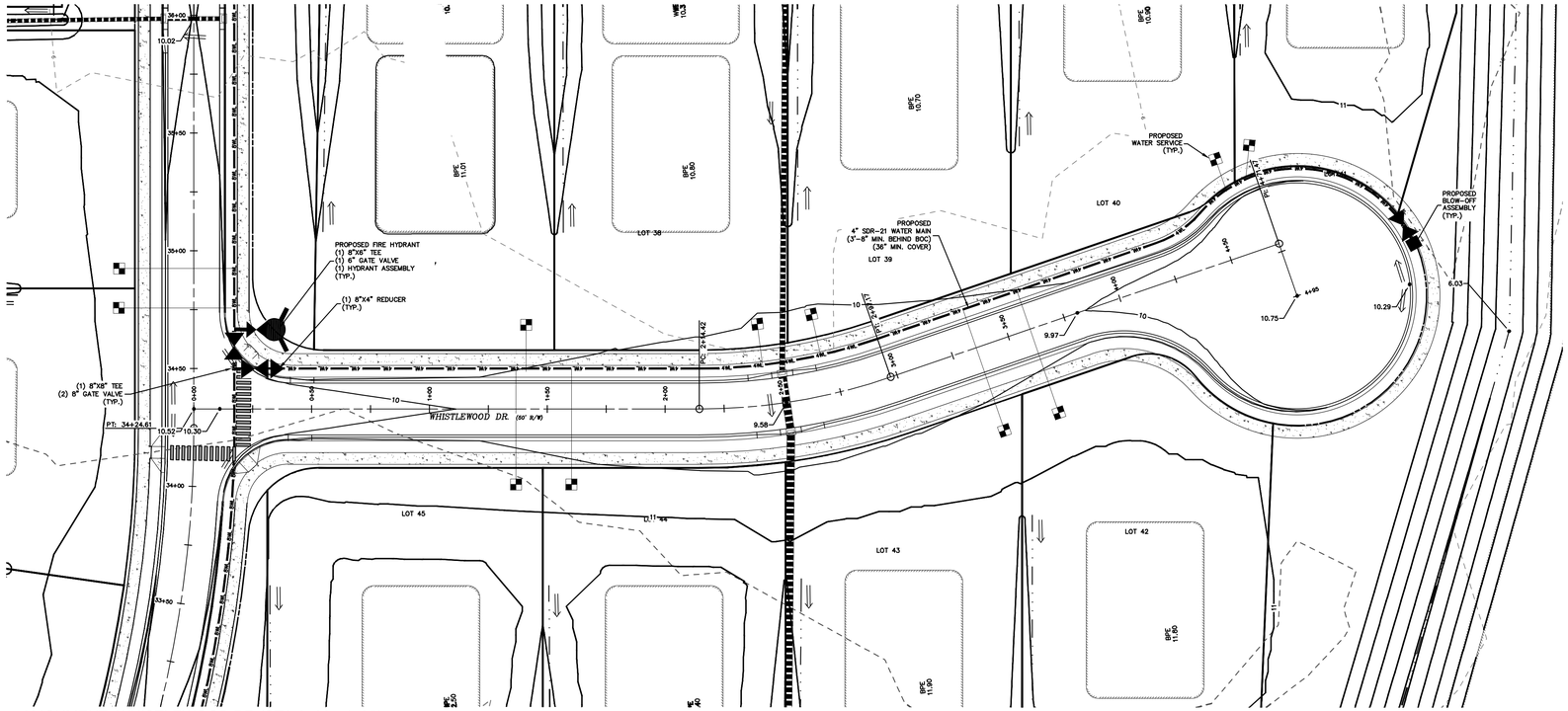

ALIGNMENT: WHISTLEWOOD DR (STA 0+00 - 4+95)

SCALE: HOR.: 1"=30' VERT.(PLAN VIEW)

30 0 15 30 60 120

1"=30'

GRAPHIC SCALE

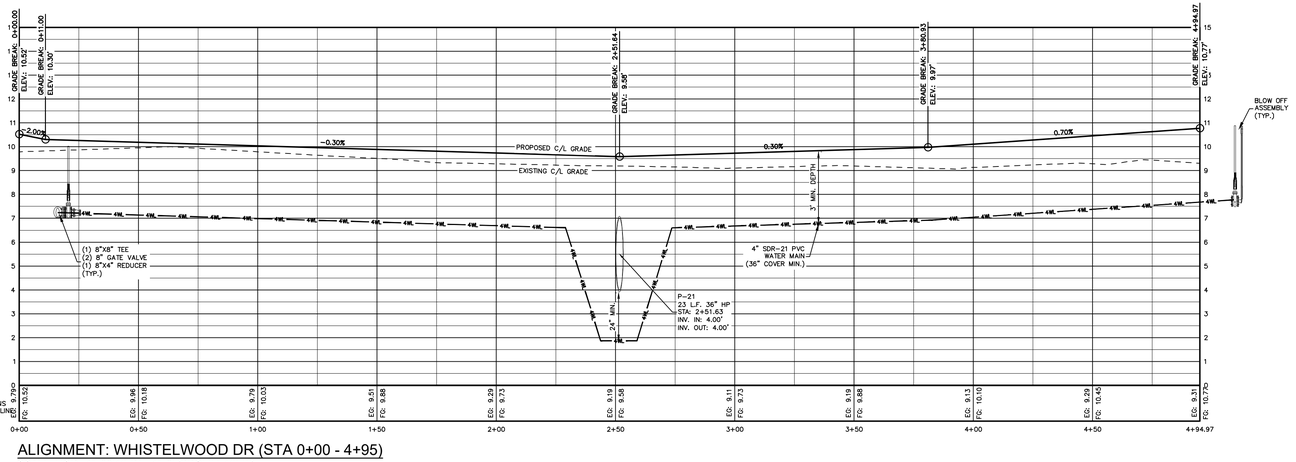

ALIGNMENT: WHISTELWOOD DR (STA 0+00 - 4+95)

SCALE: HOR.: 1"=30' VERT.: 1"=3' (PROFILE VIEW)

FINAL DRAWING
NOT RELEASED FOR CONSTRUCTION

Bissell Professional Group
Firm License # C-956
353 North Ogeechee Highway
Kitty Hawk, North Carolina 27949
(252) 261-1760
FAX (252) 261-1760

BISSELL PROFESSIONAL GROUP

Engineers, Planners, Surveyors
and Environmental Specialists

WHISTLEWOOD DR. PLAN & PROFILE
STA. 0+00 - 4+95

THIS DOCUMENT IS THE SOLE PROPERTY OF BPG, INC. OF KITTY HAWK, NORTH CAROLINA. IT IS NOT TO BE USED IN WHOLE OR IN PART, OR THE MODIFICATION OF ANY DETAIL OR DESIGN IS NOT TO BE MADE WITHOUT THE EXPRESS, WRITTEN CONSENT OF MARK S. BISSELL. ©2025 BPG, INC. COPYRIGHT 2025

PROJECT:
SEASIDE MEADOWS
POPLAR BRANCH TOWNSHIP CURRITUCK COUNTY NORTH CAROLINA

CONSTRUCTION DRAWINGS

REVISIONS

NO.	DATE	DESCRIPTION	BY

NORTH CAROLINA PROFESSIONAL ENGINEER SEAL 042639 REGISTERED MARK S. BISSELL

DATE: 12-24-25	SCALE: 1" = 30'
DESIGNED: BPG	CHECKED: MSB
DRAWN: DMK	APPROVED: BPG
SHEET: 17 OF 26	
CAD FILE: 430400B1	
PROJECT NO: 4304	

S:\Projects\4304 South Spot LLC-MB Landing\Jules\Construction\4304081.dwg, 5/6/2026 Plotted: 5/6/2026 11:01 AM HP DesignJet T110 24-in Printer [4EF8B]

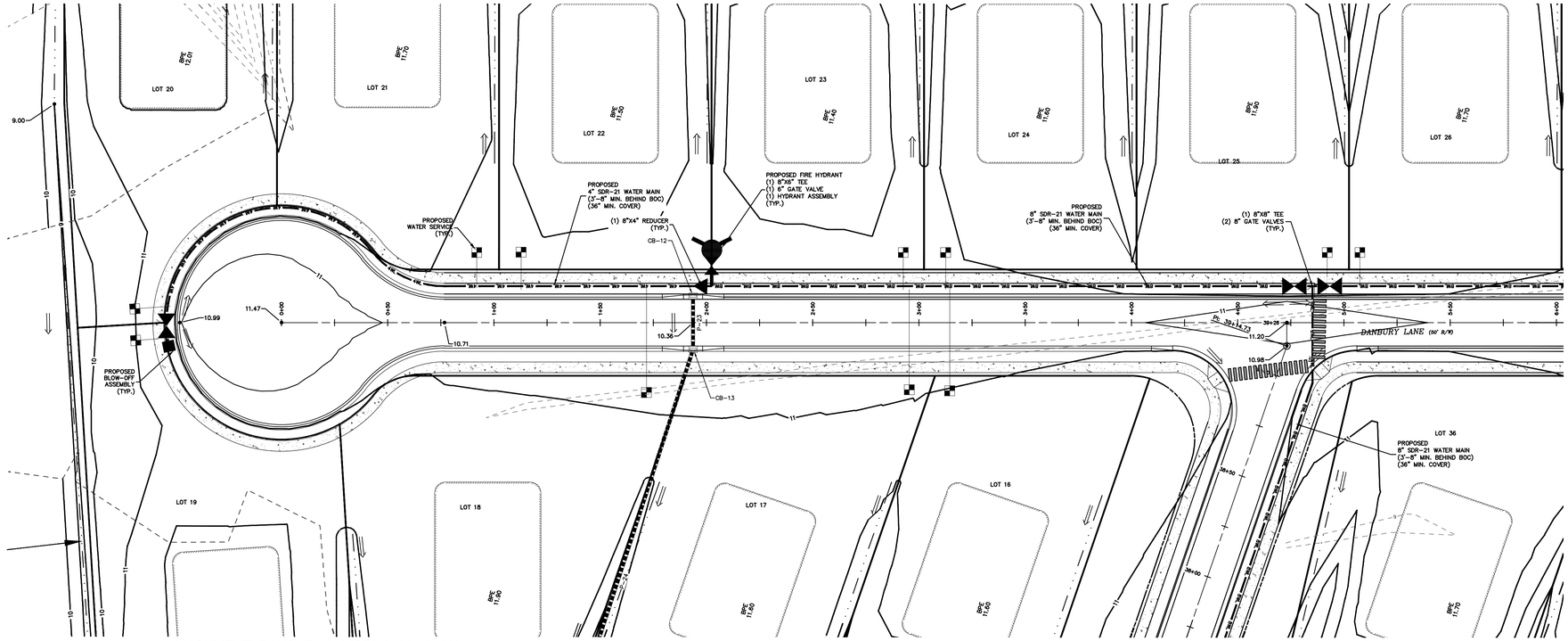

ALIGNMENT: DANBURY LN (STA 0+00 - 6+00)
SCALE: HOR.: 1"=30' VERT.(PLAN VIEW)

30 0 15 30 60 120
1"=30'
GRAPHIC SCALE

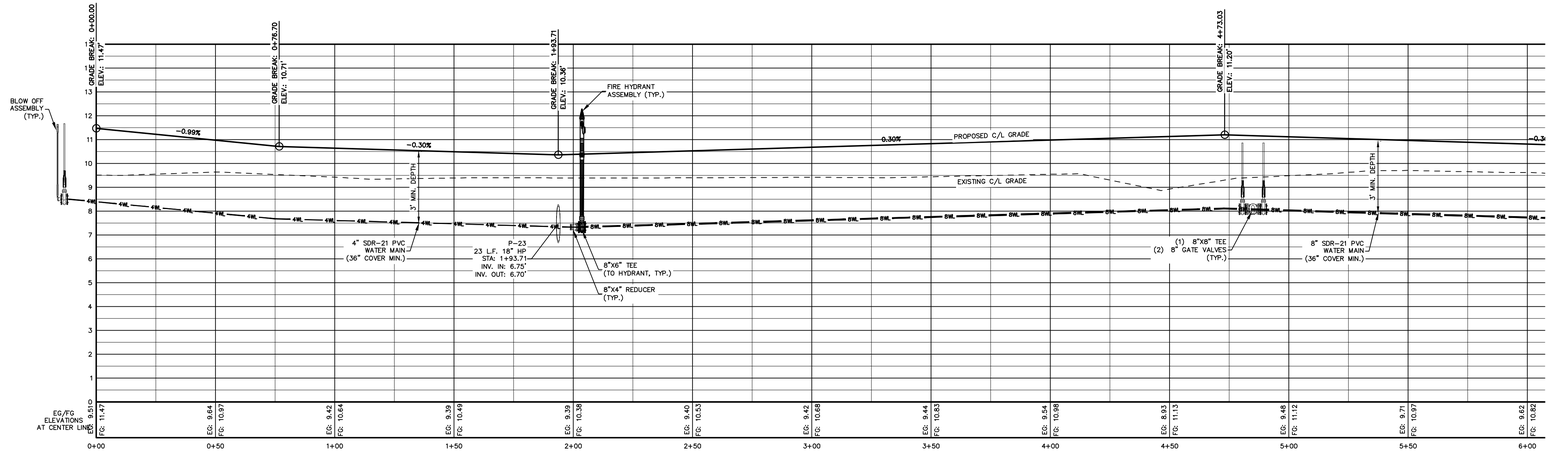

ALIGNMENT: DANBURY LN (STA 0+00 - 6+00)
SCALE: HOR.: 1"=30' VERT.: 1"=3' (PROFILE VIEW)

FINAL DRAWING
NOT RELEASED FOR CONSTRUCTION

BISSELL PROFESSIONAL GROUP
Bissell Professional Group
Firm License # C-956
303 North Croatan Highway
Kitty Hawk, North Carolina 27949
(252) 261-1760
FAX (252) 261-1760
Engineers, Planners, Surveyors and Environmental Specialists

DANBURY LN. PLAN & PROFILE
STA. 0+00 - 6+00

THIS DOCUMENT IS THE SOLE PROPERTY OF BPG, INC. OF KITTY HAWK, NORTH CAROLINA. THE REPRODUCTION OF THIS DRAWING IN PART, OR THE MODIFICATION OF ANY DETAIL OR DESIGN IS NOT TO BE MADE WITHOUT THE EXPRESS, WRITTEN CONSENT OF MARK S. BISSELL. ©2025 BPG, INC. COPYRIGHT 2025

PROJECT:
SEASIDE MEADOWS
POPLAR BRANCH TOWNSHIP CURRITUCK COUNTY NORTH CAROLINA

CONSTRUCTION DRAWINGS

REVISIONS

NO.	DATE	DESCRIPTION	BY

NORTH CAROLINA PROFESSIONAL ENGINEER SEAL 042639 BRANCH OF CAROLINA
Digitally signed by
Date: 2026.01.09 14:24:43 -05'00'

DATE: 12-24-25	SCALE: 1" = 30'
DESIGNED: BPG	CHECKED: MSB
DRAWN: DMK	APPROVED: BPG
SHEET: 18 OF 26	
CAD FILE: 430400B1	
PROJECT NO: 4304	

S:\projects\4304 South Spot LLC-MB Landing\dwg\Construction\4304081.dwg, 5/6/2026 Plotted: 5/6/2026 10:59 AM HP DesignJet T130 24-in Printer [4SF3B6]

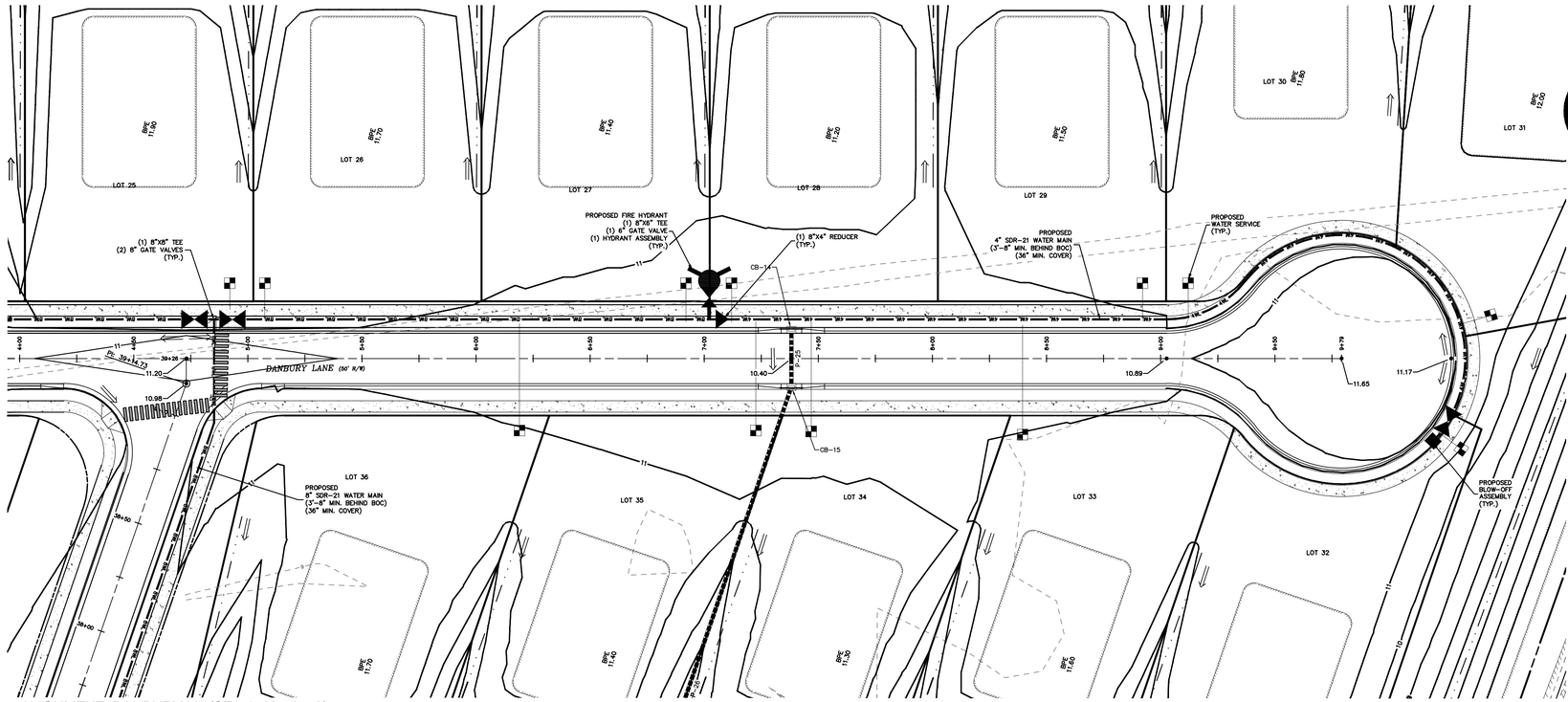

ALIGNMENT: DANBURY LN (STA 4+00 - 9+79)

SCALE: HOR.: 1"=30' VERT.(PLAN VIEW)

GRAPHIC SCALE

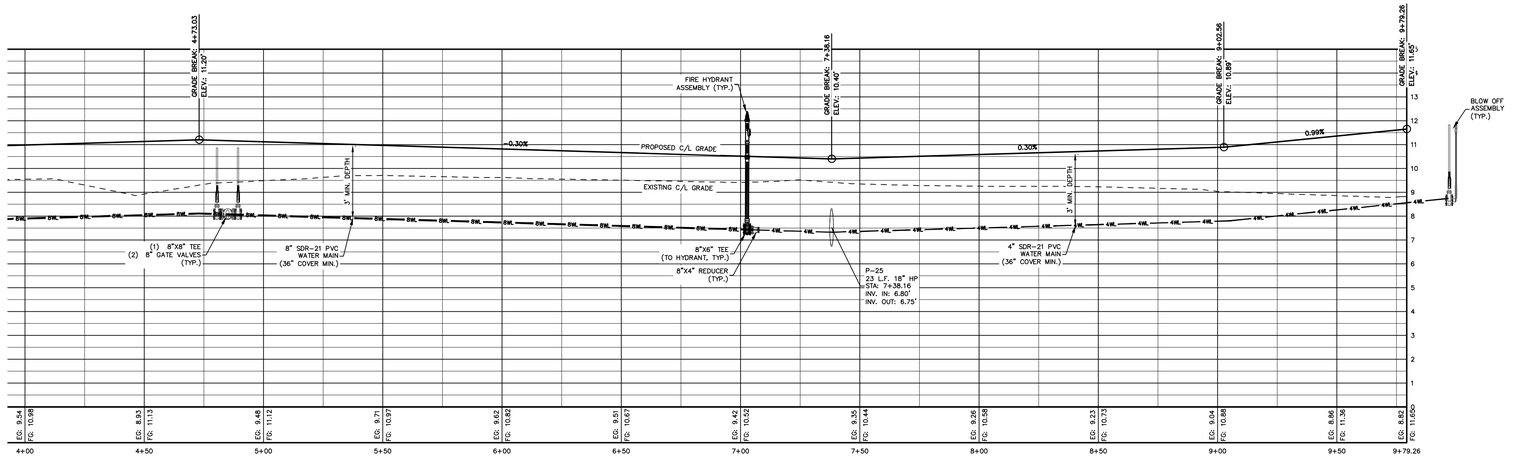

ALIGNMENT: DANBURY LN (STA 4+00 - 9+79)

SCALE: HOR.: 1"=30' VERT.: 1"=3' (PROFILE VIEW)

FINAL DRAWING
NOT RELEASED FOR CONSTRUCTION

Bissell Professional Group
Firm License # C-956
353 North Croatan Highway
Kitty Hawk, North Carolina 27949
PHONE (252) 261-1760
FAX (252) 261-1760

BISSELL PROFESSIONAL GROUP
Engineers, Planners, Surveyors and Environmental Specialists

DANBURY LN. PLAN & PROFILE
STA. 4+00 - 9+79

THIS DOCUMENT IS THE SOLE PROPERTY OF BPG, INC. OF KITTY HAWK, NORTH CAROLINA. THE DETAILS AND DESIGNS INCLUDED HEREIN, IN PART, OR THE MODIFICATION OF ANY DETAIL OR DESIGN IS NOT TO BE MADE WITHOUT THE EXPRESS, WRITTEN CONSENT OF MARK S. BISSELL. COPYRIGHT BPG, INC. COPYRIGHT 2026

PROJECT:
SEASIDE MEADOWS
POPLAR BRANCH TOWNSHIP CURRITUCK COUNTY NORTH CAROLINA

CONSTRUCTION DRAWINGS

REVISIONS

NO.	DATE	DESCRIPTION	BY

NORTH CAROLINA
PROFESSIONAL ENGINEER
SEAL
042639
MARK S. BISSELL
REGISTERED
12-24-25

DATE: 12-24-25	SCALE: 1" = 30'
DESIGNED: BPG	CHECKED: MSB
DRAWN: DMK	APPROVED: BPG
SHEET: 19 OF 26	
CAD FILE: 430400B1	
PROJECT NO: 4304	

S:\projects\4304 South Spot LLC-MB Landing\dwg\Construction\4304081.dwg, 5/6/2026 Plotted: 5/6/2026 10:59 AM HP DesignJet T130 24-in Printer [4DF8B6]

NORTH

NC NAD 83(2011) GRID NORTH

FREEDOM AVE
(50' R/W)

N/F
HERSEY, BRADFORD
NORRIS
DB 1158/27
PC F/223

N/F
THOMAS CLYDE
CAGE, JR.
WB 11/135

N/F
THOMAS CLYDE
CAGE, JR.
WB 11/135

N/F
THOMAS CLYDE
CAGE, JR.
WB 11/135

9.40
8.90
11.59
9.60
12.00
12.34
10.28
12.66
10.95
10.75
9.30
12.50
9.55
9.67
429.0'±

PROPOSED 8" WATERMAIN CONNECTION
(1) 10"X8" WET-TAP SADDLE
(1) 8" GATE VALVE

EX. FIRE HYDRANT (TO REMAIN)

EX. UTILITY POLE (TO REMAIN)

EX. 15" RCP CULVERT
INV. OUT: 9.43'
(TO REMAIN)

PROPOSED ALL WHITE
PAVEMENT ARROWS
(LATEST NCDOT
DETAIL: 1205.08)

EX. 15" CMP CULVERT
INV.: 9.18'(N)
INV.:9.13'(S)
(TO REMAIN)

EX. 15" CMP CULVERT
INV.: 8.95'(N)
INV.:9.20'(S)
(TO REMAIN)

EX. UTILITY POLE
(TO REMAIN)

EX. TRAVEL LANE LINE

EX. HIGHWAY EOP

EX. 15" CMP CULVERT
INV.: 9.20'(N)
INV.:9.13'(S)
(TO BE REMOVED)

PROP. 18" RCP CULVERT [P-02]
LENGTH: 128 LF
INV. IN: 9.40'(S)
INV. OUT: 9.30'(N)

P-02

EX. DROP INLET
RIM ELEV.: 11.77'
15" RCP INV. IN: 9.58'(S)
15" RCP INV. OUT: 9.52'(N)
(TO REMAIN)

EX. DROP INLET
RIM ELEV.: 12.17'
15" RCP INV. IN: 9.68'(S)
15" RCP INV. OUT: 9.70'(N)
(TO REMAIN)

EX. DROP INLET
RIM ELEV.: 12.70'
15" RCP INV. IN: 9.88'(S)
15" RCP INV. OUT: 9.90'(N)
(TO REMAIN)

U.S. HWY 158 - CARATOKE HWY
(120' PUBLIC R/W)

FINAL DRAWING
NOT RELEASED FOR
CONSTRUCTION

30 0 15 30 60 120
1"=30'
GRAPHIC SCALE

S:\projects\4304 South Spot LLC-MB Landing\Users\Construction\430400B1.dwg, 5/6/2026 Plotted: 5/6/2026 11:01 AM HP DesignJet T130 24-in Printer [ARCH E]

Bissell Professional Group
Firm License # C-956
353 North Croatan Highway
Kitty Hawk, North Carolina 27949
P.O. Box 1626
(252) 261-3808
FAX (252) 261-1760

Engineers, Planners, Surveyors
and Environmental Specialists

U.S. HWY. 158 ENTRANCE
PLAN AND DETAILS

THIS DOCUMENT IS THE SOLE PROPERTY OF BPG, INC. OF KITTY HAWK, NORTH CAROLINA. THE IDEAS AND DESIGNS INCORPORATED IN PART, OR THE MODIFICATION OF ANY DETAIL OR DESIGN IS NOT TO BE MADE WITHOUT THE EXPRESS, WRITTEN CONSENT OF MARK S. BISSELL. ©2026 BISSELL PROFESSIONAL GROUP, INC. COPYRIGHT 2026.

PROJECT:
SEASIDE MEADOWS
POPLAR BRANCH TOWNSHIP CURRITUCK COUNTY NORTH CAROLINA

CONSTRUCTION DRAWINGS

REVISIONS

NO.	DATE	DESCRIPTION	BY
1	4-28-26	REVISE ENTRANCE	DMK

NORTH CAROLINA PROFESSIONAL ENGINEER SEAL 042639 "ISSUED PER G.S. 55B-5" REGISTERED

DATE: 12-24-25
SCALE: 1" = 30'
DESIGNED: BPG
CHECKED: MSB
DRAWN: DMK
APPROVED: BPG
SHEET: 20 OF 26
CAD FILE: 430400B1
PROJECT NO: 4304

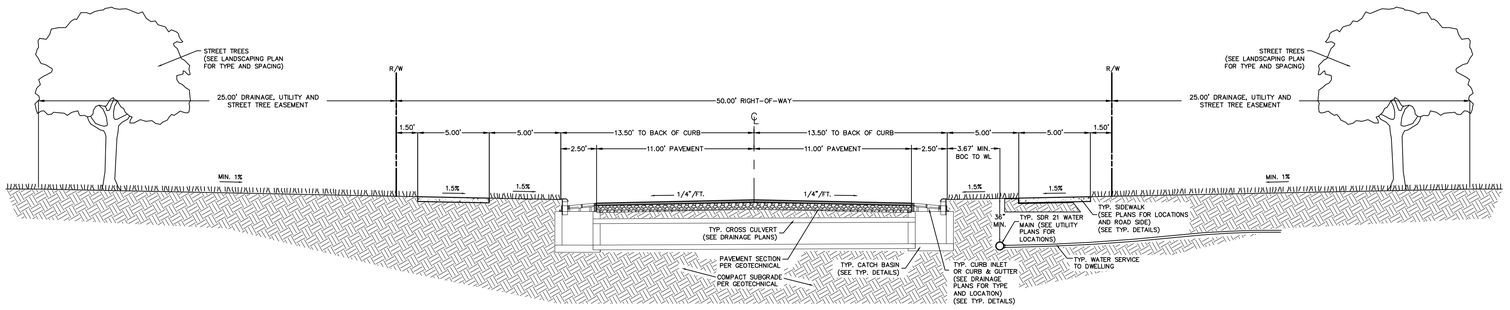

TYPICAL LOCAL ROADWAY W/ CURB & GUTTER

SCALE: 1" = 5' SECTION VIEW

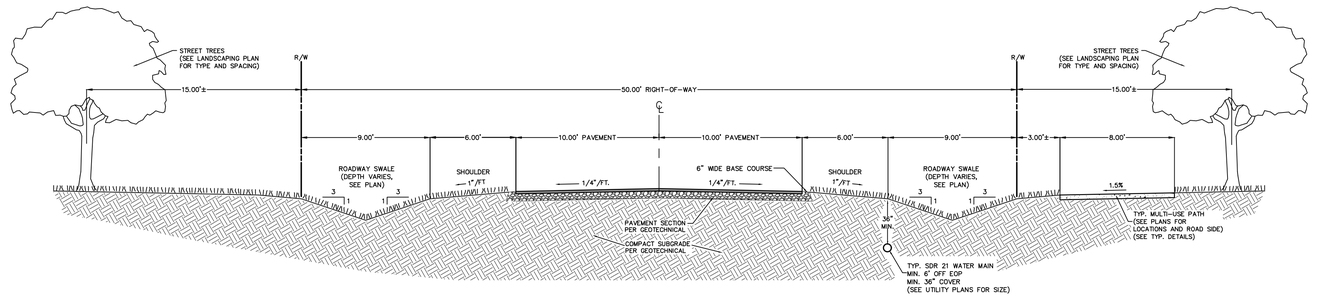

TYPICAL LOCAL ROADWAY W/ SWALES

SCALE: 1" = 5' SECTION VIEW

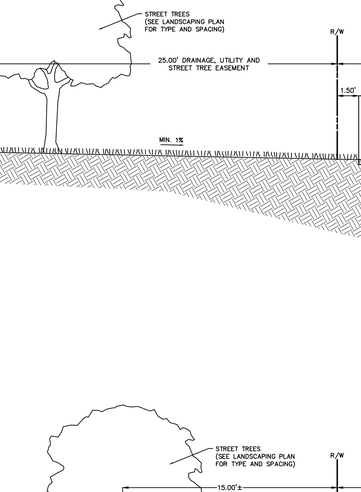

TYPICAL CUL-DE-SAC PLAN

NOT TO SCALE PLAN VIEW

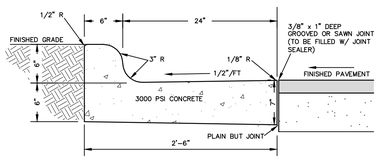

CURB & GUTTER COLLECTION SECTION

NOT TO SCALE NCDOT STD 846.01

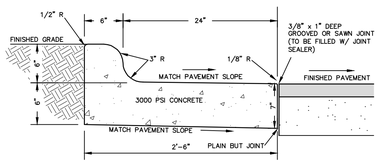

CURB & GUTTER DUMP SECTION

NOT TO SCALE NCDOT STD 846.01

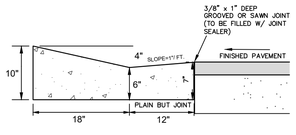

CURB & GUTTER VALLEY SECTION

NOT TO SCALE

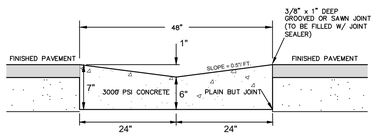

VALLEY GUTTER SECTION

NOT TO SCALE

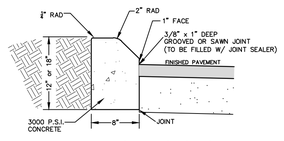

MEDIAN CURB SECTION

NOT TO SCALE NCDOT 846.01

GENERAL CURB & GUTTER NOTES:

1. PLACE CONTRACTION JOINTS AT 10' INTERVALS, EXCEPT THAT A 15' SPACING MAY BE USED WHEN A MACHINE IS USED OR WHEN SATISFACTORY SUPPORT FOR THE FACE FORM CAN BE OBTAINED WITHOUT THE USE OF TEMPLATES AT 10' INTERVALS.
2. JOINT SPACING MAY BE ALTERED IF REQUIRED BY ENGINEER.
3. CONTRACTION JOINTS MAY BE INSTALLED WITH THE USE OF TEMPLATES OR FORMED BY OTHER APPROVED METHODS. CONSTRUCT NON-TEMPLATE FORMED JOINTS A MIN. OF 1-1/2" DEEP.
4. FILL ALL CONSTRUCTION JOINTS, EXCEPT IN 8"X6" MEDIAN CURB, WITH JOINT FILLER AND SEALER.
5. SPACE EXPANSION JOINTS AT 90' INTERVALS AND ADJACENT TO ALL RIGID OBJECTS.

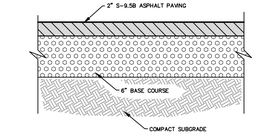

TYPICAL RESIDENTIAL ROADWAY PAVEMENT SECTION

NOTE: NOT TO SCALE

PAVING SHALL CONSIST OF FINE GRADING THE SPECIFIED PARKING & DRIVE AREAS AND INSTALLING 2" S-9.5B ASPHALT CONCRETE SURFACE COURSE IN CONJUNCTION WITH A 6" AGGREGATE BASE COURSE. THE SOIL SUBGRADE BENEATH PAVEMENTS SHALL BE COMPACTED TO AT LEAST 95% OF ASTM D 698 PRIOR TO ANY PLACEMENT OF SUBBASE FILL OR STONE BASE COURSE. ALL SITE PREPARATION AND THE DESIGN AND CONSTRUCTION OF ALL FOUNDATIONS, GROUND SLABS, AND PAVEMENTS SHALL BE IN ACCORDANCE WITH RECOMMENDATIONS PROVIDED BY A GEOTECHNICAL ENGINEER.

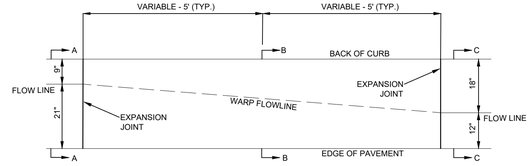

PLAN VIEW

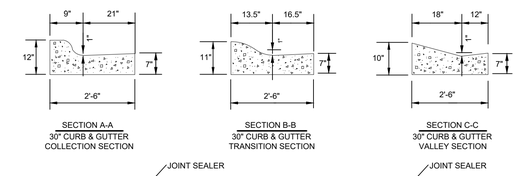

SECTION A-A
30" CURB & GUTTER COLLECTION SECTION

SECTION B-B
30" CURB & GUTTER TRANSITION SECTION

SECTION C-C
30" CURB & GUTTER VALLEY SECTION

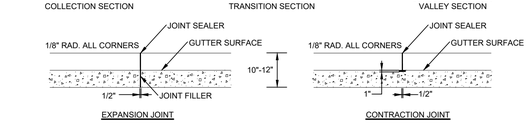

EXPANSION JOINT CONTRACTION JOINT

CURB & GUTTER TRANSITION DETAIL

NOT TO SCALE MODIFICATION OF NCDOT STD. 846.01

TRANSITION NOTES:

1. PLACE ½" EXPANSION JOINTS AT BEGINNING AND END OF TRANSITION.
2. PLACE CONTRACTION JOINTS 1" DEEP AT MIDPOINT BETWEEN EXPANSION JOINTS.
3. FILL AND SEAL THE TOP ½" OF THE EXPANSION JOINTS AND 1" OF CONTRACTION JOINTS WITH APPROVED JOINT SEALING COMPOUND.

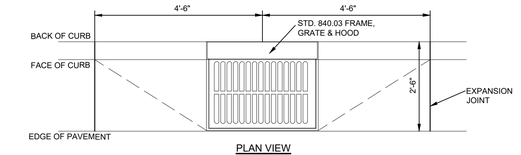

PLAN VIEW

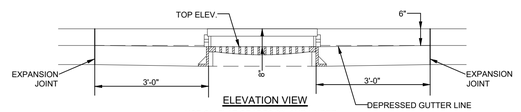

ELEVATION VIEW

USE ON FLAT GRADES 2% AND UNDER

CURB & GUTTER INSTALLATION AT CATCH BASIN

NOT TO SCALE NCDOT STD. 840.02

FINAL DRAWING
NOT RELEASED FOR CONSTRUCTION

BISSELL PROFESSIONAL GROUP
Bissell Professional Group
Firm License # C-956
303 North Loop 12 Highway
Kitty Hawk, North Carolina 27949
(252) 261-2808
FAX (252) 261-1760
Engineers, Planners, Surveyors and Environmental Specialists

ROADWAY & CURBING
TYP. CONSTRUCTION DETAILS

THIS DOCUMENT IS THE SOLE PROPERTY OF BPG, INC. OF KITTY HAWK, NORTH CAROLINA. REPRODUCTION OF THIS DOCUMENT IN WHOLE OR IN PART, OR THE MODIFICATION OF ANY DETAIL OR DESIGN IS NOT TO BE MADE WITHOUT THE EXPRESS, WRITTEN CONSENT OF MARK S. BISSELL. ©2025 BISSELL PROFESSIONAL GROUP, INC. COPYRIGHT 2025

PROJECT: SEASIDE MEADOWS NORTH CAROLINA
POPLAR BRANCH TOWNSHIP CURRITUCK COUNTY
CONSTRUCTION DRAWINGS

REVISIONS

NO.	DATE	DESCRIPTION	BY
1	1-28-26	W.A. #1, SECTIONS, PAVEMENT SECTION	DMK

NORTH CAROLINA PROFESSIONAL ENGINEER SEAL 042639 BRANCH M. BISSELL
Document is digitally signed by Branch M. Bissell
7B8B2DFDEA8D4E3...
DocuSigned by:

DATE: 12-24-25	SCALE: AS NOTED
DESIGNED: BPG	CHECKED: MSB
DRAWN: DMK	APPROVED: BPG

SHEET: 21 OF 26

CAD FILE: 430400B1

PROJECT NO: 4304

S:\projects\4304 South Spot LLC-Mill Landing\Civil\Construction\430400B1.dwg 5/6/2026 Plotted: 5/6/2026 11:01 AM HP DesignJet T170 24-in Printer [ADFDB]

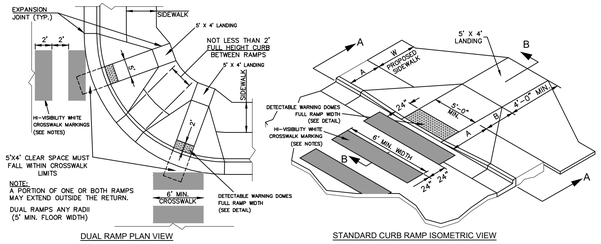

DUAL RAMP PLAN VIEW — STANDARD CURB RAMP ISOMETRIC VIEW

ACCESSIBLE RAMP GENERAL NOTES: [NCDOT STD. DETAIL 848.06]

1. CONSTRUCT THE RAMP SURFACE TO BE STABLE, FIRM AND SLIP RESISTANT. CONSTRUCT THE CURB RAMP TYPE AS SHOWN IN THE PAVEMENT MARKING PLANS OR AS DIRECTED BY THE ENGINEER.
2. LOCATE CURB RAMPS AND PLACE PEDESTRIAN CROSSWALK MARKINGS AS SHOWN ON THE PROJECT DRAWINGS OR AS DIRECTED BY THE ENGINEER. WHEN FIELD ADJUSTMENTS REQUIRE MOVING CURB RAMPS OR MARKINGS AS SHOWN, CONTACT AND LOCATE AS DIRECTED BY THE ENGINEER.
3. COORDINATE THE CURB RAMP AND THE PEDESTRIAN CROSSWALK MARKINGS SO A MIN. 4'X4' CLEAR SPACE AT THE BASE OF THE CURB RAMP WILL FALL WITHIN THE PEDESTRIAN CROSSWALK LINES.
4. SETBACK DISTANCE FROM INSIDE CROSSWALK MARKING TO NEAREST EDGE OF TRAVEL LANE IS 4' MINIMUM.
5. REFER TO PROJECT DRAWINGS FOR STOP BAR LOCATIONS, IF PROVIDED, OR AS DIRECTED BY THE ENGINEER..
6. TERMINATE PARKING A MINIMUM OF 20' BACK OF A PEDESTRIAN CROSSWALK.
7. CONSTRUCT CURB RAMPS A MINIMUM OF 4' WIDE, OR AS SPECIFIED ON PLANS.
8. CONSTRUCT THE RUNNING SLOPE OF THE RAMP @ 8.33% (12:1 H: V) MAXIMUM.
9. ALLOWABLE CROSS SLOPE ON SIDEWALKS AND CURB RAMPS WILL BE 2% MAXIMUM.
10. WHERE REQUIRED, CONSTRUCT THE SIDE FLARE SLOPE A MAXIMUM OF 10% MEASURED ALONG THE CURB LINE.
11. CONSTRUCT THE COUNTER SLOPE OF THE GUTTER OR STREET AT THE BASE OF THE CURB RAMP A MAXIMUM OF 5% AND MAINTAIN A SMOOTH TRANSITION.
12. CONSTRUCT LANDINGS FOR SIDEWALK A MIN. OF 4'X4' WITH A MAXIMUM SLOPE OF 2% IN ANY DIRECTION. CONSTRUCT LANDINGS FOR MEDIAN ISLANDS A MINIMUM OF 5'X5' WITH A MAXIMUM SLOPE OF 2% IN AN DIRECTION.
13. TO USE A MEDIAN ISLAND AS A PEDESTRIAN REFUGE AREA, MEDIAN ISLANDS WILL BE A MINIMUM OF 6' WIDE. CONSTRUCT MEDIAN ISLANDS TO PROVIDE PASSAGE OVER OR THROUGHOUT THE ISLAND
14. SMALL CHANNELIZATION ISLANDS THAT CAN NOT PROVIDE A 5'X5' LANDING AT THE TOP OF A RAMP, WILL BE CUT THROUGH LEVEL WITH THE SURFACE STREET.
15. CURB RAMPS WITH RETURNED CURBS MAY BE USED ONLY WHERE PEDESTRIANS WOULD NOT NORMALLY WALK ACROSS THE RAMP. THE ADJACENT SURFACE IS PLANTING OR OTHER NON-WALKING SURFACE OR THE SIDE APPROACH IS SUBSTANTIALLY OBSTRUCTED.
16. PLACE A 2" EXPANSION JOINT WHERE THE CONCRETE CURB RAMP JOINS THE CURB AS SHOWN IN ROADWAY STANDARD DRAWING 848.01
17. CURB RAMPS THROUGH MEDIAN ISLANDS, SINGLE RAMPS AT DUAL CROSSWALKS OR LIMITED R/W SITUATIONS, WILL BE HANDLED BY SPECIAL DETAILS.

PEDESTRIAN CROSSWALK GENERAL NOTES: [NCDOT STD. DETAIL 1205.07]

1. USE THE DETAILS ABOVE AND THE FOLLOWING NOTES FOR GUIDANCE IN PLACING CROSSWALK MARKINGS. REFER TO NCDOT ROADWAY STANDARD DRAWINGS, MUTCD AND ADA STANDARDS FOR ADDITIONAL GUIDANCE.
2. THE LOCATION AND TYPE OF CROSSWALK MARKINGS SHOWN ON THE ABOVE DETAILS ARE FOR REFERENCE ONLY. LOCATE CROSSWALK MARKINGS AS SHOWN ON THE PROJECT DRAWINGS OR AS DIRECTED BY THE ENGINEER. THE CROSSWALK MARKING TYPE, STANDARD OR HI-VISIBILITY, SHALL BE INSTALLED AS SPECIFIED ON THE PROJECT DRAWINGS OR AS DIRECTED BY THE ENGINEER..
3. THE STANDARD CROSSWALK IS THE TWO WHITE 6" MIN. TRANSVERSE LINES WITH A 6' MIN. GAP BETWEEN THE LINES. THE HI-VISIBILITY CROSSWALK IS WHITE 24" MAX. WIDE LONGITUDINAL LINES WITH 24" MIN. GAPS BETWEEN LINES, SEE DETAIL. HI-VISIBILITY CROSSWALKS SHOULD BE A MINIMUM OF 6' WIDE OR AS SPECIFIED ON THE PROJECT DRAWINGS. CURB RAMPS SHALL BE WHOLLY CONTAINED WITHIN THE MARKINGS, EXCLUDING AN FLARES.
4. STOP BARS (IF PROVIDED) SHOULD BE PLACED A 4' MIN. IN ADVANCE OF NEAREST CROSSWALK LINE.
5. SET BACK DISTANCE FROM INSIDE CROSSWALK MARKING TO NEAREST EDGE OF TRAVEL IS 4' MIN.
6. BEYOND THE BOTTOM GRADE BREAK, A CLEAR SPACE OF 4'X4' MIN. SHALL BE PROVIDED WITHIN THE MARKINGS.
7. SINGLE DIAGONAL CURB RAMPS WITH FLARED SIDES SHALL HAVE A SEGMENT OF CURB 2' MIN. LONG LOCATED ON EACH SIDE OF THE CURB RAMP AND WITHIN THE MARKED CROSSING, SEE DETAIL.
8. CURB RAMPS SHALL BE CONSTRUCTED IN ACCORDANCE TO THE LATEST NCDOT ROADWAY STANDARD DRAWINGS. CURB RAMPS THROUGH MEDIAN ISLANDS, SINGLE RAMPS AT DUAL CROSSWALKS OR LIMITED R/W SITUATIONS, WILL BE HANDLED BY SPECIAL DETAILS.

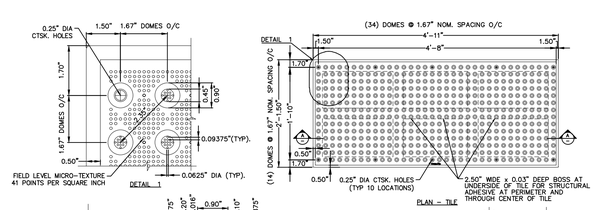

DETECTABLE WARNING SURFACE PANEL DETAIL

COPY RIGHT 2008 ENGINEER PLASTICS — WWW.ARMOR-TILE.COM — NOT TO SCALE

DETECTABLE WARNING GENERAL NOTES

1. DETECTABLE WARNING SURFACES SHALL BE "ARMOR–TILE SURFACE APPLIED TACTILE WARNING SURFACE" AS MANUFACTURED BY "SUREWERX USA", OR APPROVED EQUAL, AS LISTED ON NCDOT'S APPROVED PRODUCTS LIST.
2. PANELS SHALL START AT BACK OF CURB, BE 24 INCHES IN DEPTH AND COVER THE FULL WIDTH OF THE RAMP FLOOR AS SHOWN ON RAMP DETAILS. 60 INCHES WIDTH TYPICAL.
3. PANELS SHALL BE ALIGNED IN THE DIRECTION OF PEDESTRIAN TRAVEL AND DIRECTED TOWARD THE RAMP ON THE OPPOSITE SIDE OF STREET.
4. PANELS SHALL CONTRAST VISIBLY WITH ADJOINING SURFACE, EITHER LIGHT–ON–DARK, OR DARK–ON–LIGHT SEQUENCE COVERING THE ENTIRE RAMP. SAFETY YELLOW IS A DEFAULT COLOR.
5. PANELS SHALL BE SURFACE APPLIED IN ACCORDANCE WITH THE MANUFACTURER'S SPECIFICATIONS AND INSTRUCTIONS. CONCRETE SHALL BE POURED AND FINISHED, TRUE AND SMOOTH (NON–GROOVED) TO THE REQUIRED DIMENSIONS AND SLOPE PRIOR TO PLACEMENT OF PANELS.

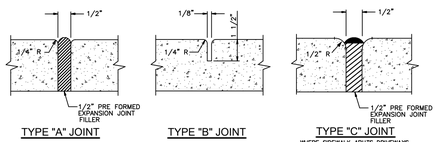

SIDEWALK AND WALKING TRAIL NOTES:

1. WALKS SHALL HAVE A 4 INCH MINIMUM THICKNESS.
2. CONCRETE SHALL BE A MINIMUM OF 3,000 PSI.
3. WALKS SHALL HAVE A 5 FOOT MINIMUM WIDTH.
4. CROSS SLOPE SHALL BE LIMITED TO A MAXIMUM OF 2%.
5. LONGITUDINAL SLOPE SHALL BE LIMITED TO A MAXIMUM OF 1:20 (5%) EXCEPT WHERE ACCESSIBILITY RAMPS ARE PROVIDED AS NOTED.
6. ALL SIDEWALKS AND TRAILS SHALL BE COMPLIANT WITH THE LATEST HANDICAP ACCESSIBILITY REQUIREMENTS.

TABLE OF SIDEWALK JOINTS	
TYPE	LOCATION
"A"	20' CENTER TO CENTER ON SIDEWALKS, P.C. AND P.T. OF CURVES. JUNCTION OF EXISTING AND NEW SIDEWALKS, DRIVEWAYS, AND SIMILAR STRUCTURES.
"B"	5' CENTER TO CENTER ON SIDEWALKS.

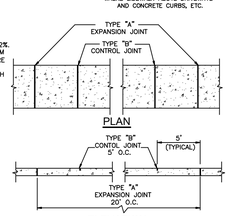

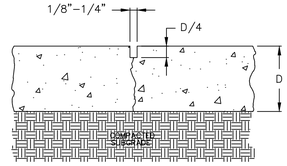

CONVENTIONAL CONCRETE CONTROL JOINT DETAIL

NOT TO SCALE — SECTION VIEW

NOTES:
MINIMUM PAVEMENT THICKNESS (D) = 6" W/6x6–W2.9 x W2.9 WWF
REINFORCEMENT, PLACE 2" BELOW TOP OF SLAB
UNDOWELED TRANSVERSE CONTRACTION OR LONGITUDINAL JOINT, SAWED OR PRE–MOLDED. DO NOT DOWEL PAVEMENTS LESS THAN 7" THICK.

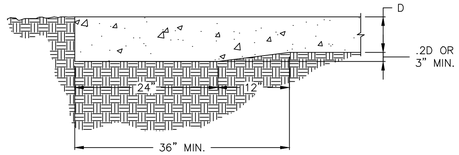

CONVENTIONAL CONCRETE THICKENED EDGE DETAIL

NOT TO SCALE — SECTION VIEW

CONVENTIONAL CONCRETE SPECIFICATIONS:

1. USE ACI CERTIFIED FLATWORK FINISHER
2. USE ACI 330R–01 GUIDE FOR DESIGN AND CONSTRUCTION OF CONCRETE PARKING LOTS
3. USE ACI 330.1–94 STANDARD SPECIFICATION FOR PLAIN CONCRETE PARKING LOTS
4. ALL CONCRETE USED IN PARKING LOT, UNLESS OTHERWISE INDICATED, SHALL HAVE A COMPRESSIVE STRENGTH OF 3,500 PSI AT 28 DAYS.
5. IF SUBGRADE SOILS ARE FOUND BY THE CONTRACTOR TO BE UNSUITABLE, TESTING AND PREPARATION RECOMMENDATIONS BY A GEOTECHNICAL ENGINEER MUST BE PROVIDED PRIOR TO CONCRETE PLACEMENT.
6. IMPORTED SOIL USE FOR BACK FILL SHOULD BE FREE OF HEAVY CLAY, SILTS, STONES, PLANT ROOT OR OTHER FOREIGN MATERIAL GREATER THAN 1½" IN DIAMETER IN ORDER TO ACHIEVE ADEQUATE COMPACTION AROUND ANY FIXED OBJECT IN GROUND. ALTERNATE WILL BE TO USE FLOWABLE FILL.
7. KEEP ALL JOINTS CONTINUOUS WITH A MAXIMUM JOINT SPACING OF 10 FT.
8. CONTROL JOINTS SHALL BE FORMED OR SAWED WITHIN 12 HOURS FROM TIME OF PLACEMENT;
   A. SIDEWALK–SPACING SHALL BE SAME AS WIDTH OF PAVEMENT AND LESS THAN 5 FEET IN LENGTH
   B. PAVEMENT–MAXIMUM SPACING SHALL BE 2.5 TIMES THICKNESS IN UNIT OF FEET AND LESS THAN 15 FEET IN LENGTH (E.G. T=4 INCH SPACING AT 10'x10')
9. CURE CONCRETE IMMEDIATELY AFTER FINISHING OPERATION IS COMPLETED BY USING ONE OF THE FOLLOWING METHODS: WATER, PIGMENTED WATER–BASED CURING COMPOUND OR VISQUEEN AND BURLAP



TYP. CONCRETE MULTI-USE PATH DETAIL

NOT TO SCALE

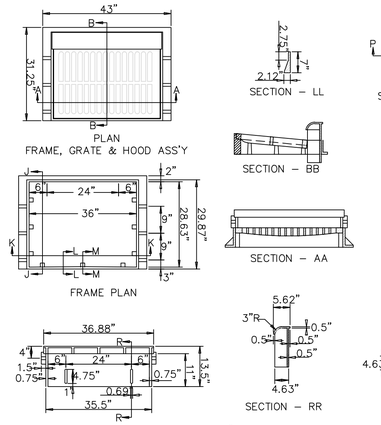

CATCH BASIN FRAME,GRATE & HOOD DETAIL

NOT TO SCALE — NCDOT STD 840.03

DETAIL SHOWING TYPES OF GRATES TO BE USED ACCORDING TO WATER FLOW.

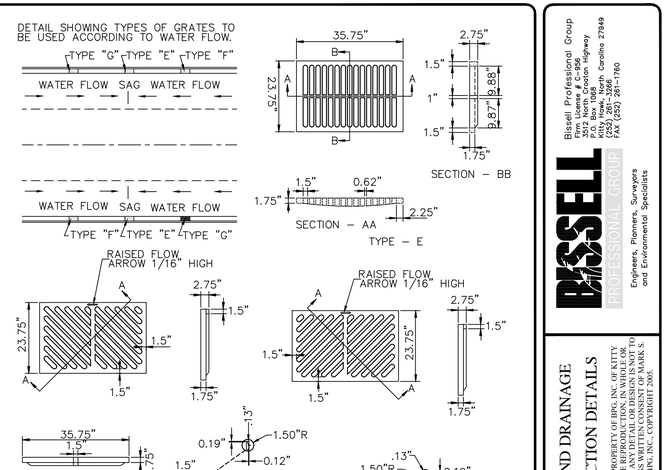

CATCH BASIN GRATE DETAIL

NOT TO SCALE — NCDOT STD 840.03B

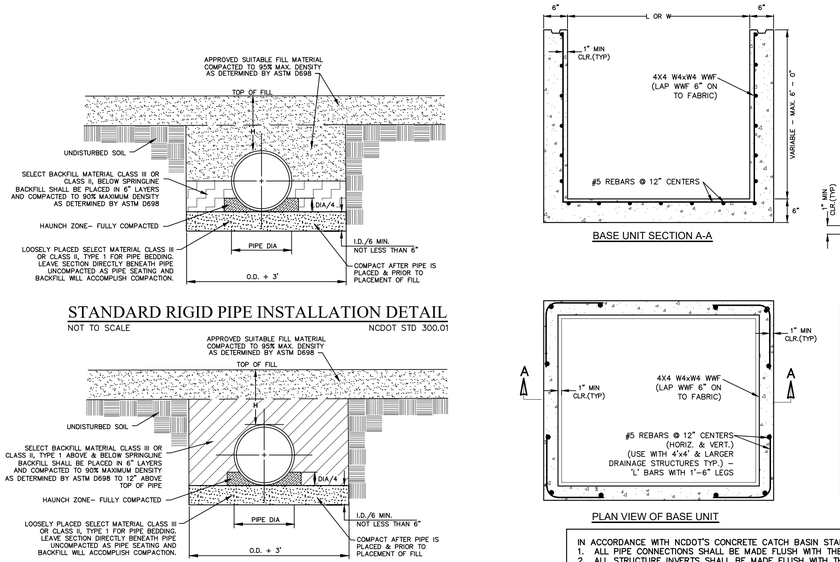

GENERAL PIPE INSTALLATION NOTES:

1. ALL EXCAVATIONS SHALL COMPLY WITH THE TERMS AND CONDITIONS OF THE CONSTRUCTION STANDARDS FOR EXCAVATIONS IN OSHA "SAFETY AND HEALTH REGULATIONS FOR CONSTRUCTION", CHAPTER XVII OF TITLE 29, CFR, PART 1926. THE CONTRACTOR SHALL HAVE A COMPETENT PERSON ON THE JOB AT ALL TIMES AND SHALL EMPLOY A PROFESSIONAL ENGINEER TO ACT UPON ALL PERTINENT MATTERS OF THE WORK.
2. DO NOT OPERATE HEAVY EQUIPMENT OVER ANY PIPE CULVERT UNTIL THE PIPE CULVERT HAS BEEN PROPERLY BACKFILLED AND COVERED WITH AT LEAST 3 FEET OF APPROVED MATERIAL.
3. THE STANDARD DETAILS ABOVE ILLUSTRATE TYPICAL TRENCH INSTALLATIONS IN "NORMAL EARTH FOUNDATION" CONDITIONS. FOR ABOVE GROUND INSTALLATIONS AND ALTERNATE FOUNDATION CONDITIONS, SUCH AS ROCK AND UNSUITABLE MATERIAL, REFERENCE NCDOT'S TYPICAL STANDARD DETAIL 300.01.

I.D. = THE MAXIMUM HORIZONTAL INSIDE DIAMETER DIMENSION.
O.D. = THE MAXIMUM HORIZONTAL OUTSIDE DIAMETER DIMENSION.
H = THE FILL HEIGHT MEASURED VERTICALLY AT ANY POINT ALONG THE PIPE FROM THE TOP OF THE PIPE TO THE TOP OF THE EMBANKMENT OR THE BOTTOM OF THE PAVEMENT STRUCTURE AT THAT POINT.

REFER TO NCDOT PIPE MATERIAL SELECTION GUIDE FOR MAXIMUM AND MINIMUM ALLOWABLE FILL HEIGHTS (H) BY PIPE AND INSTALLATION TYPE.

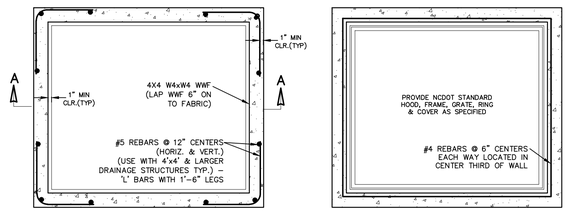

IN ACCORDANCE WITH NCDOT'S CONCRETE CATCH BASIN STANDARD DETAIL 840.02,
1. ALL PIPE CONNECTIONS SHALL BE MADE FLUSH WITH THE VERTICAL INSIDE WALL OF THE STRUCTURE.
2. ALL STRUCTURE INVERTS SHALL BE MADE FLUSH WITH THE INVERT OF THE LOWEST CONNECTED PIPE. SUMPS SHALL BE FILLED WITH CONCRETE AS NECESSARY TO ACHIEVE THIS REQUIREMENT.

PRECAST DRAINAGE STRUCTURE GENERAL NOTES

1. DESIGN SHALL CONFORM TO LATEST NCDOT 840.46 SPECIFICATIONS FOR "TRAFFIC BEARING PRECAST DRAINAGE STRUCTURE".
2. CONCRETE COMPRESSIVE STRENGTH SHALL BE A MINIMUM OF 4,000PSI.
3. USE ASTM A615 GRADE 60 REINFORCING STEEL. USE ASTM A1064 WELDED WIRE FABRIC (WWF).
4. LIMIT MAXIMUM DEPTH TO TOP OF BOTTOM SLAB TO 15'–0"
5. PLACE LIFT HOLES OR PINS IN ACCORDANCE WITH OSHA STANDARD 1926.704
6. ORIENT STRUCTURES SO THAT CORNERS WILL NOT BE CUT OR MODIFIED UNLESS ALLOWED BY DETAIL
7. PRECAST ALL ELEMENTS TO MEET ASTM C913
8. FRAME AND GRADE HEIGHT MAY BE ADJUSTED IN ACCORDANCE WITH STANDARD 840.25
9. PROVIDE PRECAST STRUCTURES OVER 3'–6" IN DEPTH WITH STEPS 12" ON CENTERS PER STANDARD 840.66
10. WELDED WIRE FABRIC MAY BE SUBSTITUTED FOR REBAR IF THE SAME MIN. AREA OF STEEL IS PROVIDED.
11. SEAL JOINTS WITH A FLEXIBLE BUTYL RUBBER BASE CONFORMING TO FEDERAL SPECIFICATIONS SS–S–21A, AASHTO M–198, TYPE–B BUTYL RUBBER
12. LIMIT MAXIMUM STRUCTURE SIZES INSIDE CLEAR DIMENSIONS TO 6'–0" X 6'–0"
13. THE OUTSIDE PIPE DIAMETER PLUS 2" IS MINIMUM STRUCTURE SIZE, OR THE OPENING REQUIRED FOR FRAME AND GRATE, WHICHEVER IS GREATER.
14. ANY DEVIATIONS FROM THE APPROVED PLAN & SPECIFICATIONS SHALL BE APPROVED BY THE ENGINEER PRIOR TO CONSTRUCTION.

STANDARD TRAFFIC BEARING PRECAST DRAINAGE STRUCTURE

NOT TO SCALE — NCDOT STD 840.46

FINAL DRAWING
NOT RELEASED FOR CONSTRUCTION

BISSELL PROFESSIONAL GROUP
Firm License # C–956
303 North Loop Boston Highway
Kitty Hawk, North Carolina 27949
(252) 261–1760
FAX (252) 261–1760
Engineers, Planners, Surveyors and Environmental Specialists

PROJECT: SEASIDE MEADOWS — SIDEWALK AND DRAINAGE — TYP. CONSTRUCTION DETAILS — CONSTRUCTION DRAWINGS

POPLAR BRANCH TOWNSHIP — CURRITUCK COUNTY — NORTH CAROLINA

REVISIONS

NO.	DATE	DESCRIPTION	BY
1	12–26–25	UPDATE PIPE INSTALL DETAIL	DMK
2	5–11–26	DETECTABLE WARNING SURFACE DETAIL	DMK

THIS DOCUMENT IS THE SOLE PROPERTY OF BPG, INC. OF KITTY HAWK, NORTH CAROLINA AND SHALL NOT BE REPRODUCED IN WHOLE OR IN PART, OR THE MODIFICATION OF ANY DETAIL OR DESIGN IS NOT TO BE MADE WITHOUT THE EXPRESS, WRITTEN CONSENT OF MARK S. BISSELL, P.E. ©COPYRIGHT 2026

NORTH CAROLINA PROFESSIONAL ENGINEER SEAL 42639 MARK SCOTT BISSELL — Digitally signed by 78B62FDD5A6F4CE... — DATE: 12-24-25

DESIGNED: BPG	CHECKED: MSB
DRAWN: DMK	APPROVED: BPG
SHEET: 22 OF 26	
CAD FILE: 430400B1	
PROJECT NO: 4304	

S:\projects\4304 South Spot LLC-MB London\Dwg\Construction\4304DB1.dwg, 5/11/2026 Plotted: 5/11/2026 3:36 PM HP DesignJet T530 24-in Printer [.HDT6b]

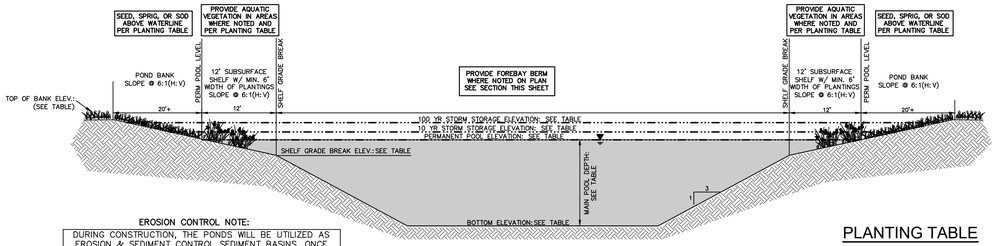

EROSION CONTROL NOTE:

DURING CONSTRUCTION, THE PONDS WILL BE UTILIZED AS EROSION & SEDIMENT CONTROL SEDIMENT BASINS. ONCE CONSTRUCTION IS COMPLETE AND THE SITE IS PROPERLY STABILIZED, THE PONDS SHALL BE CLEANED AND RESTORED TO THEIR DESIGN SPECIFICATIONS AND THE BANKS PERMANENTLY STABILIZED **WITHIN 7 DAYS.**

STORMWATER MANAGEMENT POND TYPICAL MAIN POND CROSS SECTION

NOT TO SCALE

BMP CONSTRUCTION SEQUENCE NOTES:

THE FOLLOWING SEQUENCE IS IN ADDITION TO THE **"CONSTRUCTION SEQUENCE SCHEDULE"** PROVIDED UNDER THE EROSION AND SEDIMENT CONTROL SPECIFICATIONS.

1. THE POND SHALL BE CONSTRUCTED AS DIRECTED ON THE PLAN AND DETAILS. PERIMETER SLOPE IMPROVEMENTS SHALL BE STABILIZED WITH TEMPORARY VEGETATION WITHIN 7 DAYS OF CONSTRUCTION. THIS WILL CREATE A TEMPORARY SEDIMENT BARRIER DURING PROJECT CONSTRUCTION. A GOOD TEMPORARY MEANS OF STABILIZATION IS A WET HYDROSEED MIX.
2. THE POND MAY BE OVER EXCAVATED TO OBTAIN SUITABLE MATERIALS FOR CONSTRUCTION OF THE PROJECT. UNSUITABLE OVERBURDEN MATERIALS MAY BE PLACED BACK INTO THE POND, HOWEVER, THE FINAL BOTTOM SHALL NOT EXCEED THE ELEVATION NOTED ON THE PLAN AND DETAILS.
3. DURING CONSTRUCTION, THE POND WILL BE UTILIZED AS AN EROSION & SEDIMENT CONTROL SEDIMENT BASIN. ONCE CONSTRUCTION IS COMPLETE AND THE SITE IS PROPERLY STABILIZED THE POND SHALL BE CLEANED AND RESTORED TO ITS DESIGN SPECIFICATIONS AND THE BANKS PERMANENTLY STABILIZED **WITHIN 7 DAYS.**
4. WHERE SPECIFIED, FINAL PERMANENT AQUATIC VEGETATION SHALL BE INSTALLED AND STABILIZED WITHIN 14 DAYS OF FINAL BMP GRADING. PLANTINGS SHALL BE IN ACCORDANCE WITH THE PLANTING SPECIFICATIONS PROVIDED AND ANY AMENDMENTS DETERMINED IN THE ABOVE SEQUENCE.

PLANTING TABLE

	PLANT SPECIES	MAX. PLANT SPACING	CONTAINER CLASS
BELOW PERM. POOL MINIMUM OF 3 SPECIES, PLANTED IN A DIVERSE DISTRIBUTED PATTERN (SEE PLAN FOR LOCATIONS)	CHELON GLABRA – WHITE TURTLEHEAD EUPATORIADEPHUS FISTULOSUS – JOE PYE WEED HIBISCUS LAEVIS – HALBERDLEAF ROSEMALLOW LOBELIA CARDINALIS – CARDINAL FLOWER RHYNCHOSPORA COLORATA – STARRUSH WHITETOP SACCHARUM BALDWINII – NARROW PLUMEGRASS (OR APPROVED EQUAL) **(WETLAND SEED MIXES SHALL NOT BE USED)**	50 PLANTS PER 200 S.F. 2' ON-CENTER	MINIMUM 4 CUBIC INCH PREFERED 6.5 CUBIC INCH+
POND BANK AROUND PERIMETER OF BMP ABOVE PERMANENT POOL	TIFWAY 419 – HYBRID BERMUDA GRASS EREMOCHLOA OPHIUROIDES – CENTIPEDEGRASS (OR APPROVED EQUAL) **(TREES, WOODY SHRUBS AND CLUMPING GRASSES SHALL NOT BE USED)**	AS REQUIRED PER SUPPLIER SPECIFICATIONS	N/A

NOTE: WETLAND PLANTS INC. (ALSO COASTAL PLAIN CONSERVATION NURSERY) IS A RECOMMENDED SOURCE FOR WETLAND PLANTS ON THIS PROJECT. THE NURSERY IS LOCATED AT 812 DRUMMONDS POINT RD. EDENTON, NC. PHONE NUMBER: (252) 482–5707. THE PLANTINGS LISTED IN THE TABLE ABOVE ARE RECOMMENDATIONS SPECIFIC TO THIS PROJECT. ALTERNATE SPECIES MAY BE UTILIZED AFTER PROPER REVIEW AND APPROVAL BY ENGINEER.

STORMWATER POND	TOP ELEV (FMSL)	100YR STORM STAGE (FMSL)	10YR STORM STAGE (FMSL)	PERM. POOL ELEV. (FMSL)	SHELL BREAK ELEV. (FMSL)	BOTTOM POND* ELEV. (FMSL)	POND DEPTH* (FT)	SIDE SLOPE ABOVE SHELF	SHELF SLOPE	SIDE SLOPE BELOW SHELF
1	9.00	7.75	6.95	5.70	3.70	–11.0 ±	16.7'±	6:1	6:1	3:1

POND TABLE

*NOTE:
THE POND IS BEING OVER–EXCAVATED TO OBTAIN SUITABLE FILL MATERIAL. ACTUAL DEPTHS MAY VARY BASED FIELD CONDITIONS AND UNSUITABLE SOILS MAY BE PLACED BACK INTO THE EXCAVATION, IF NECESSARY.
IN NO CASE SHALL THE FINAL POND DEPTH BE LESS THAN 8'. (–2.3' MSL) WITH AN AVAILABLE SEDIMENT CLEAN–OUT DEPTH OF 7' (–1.3' MSL)

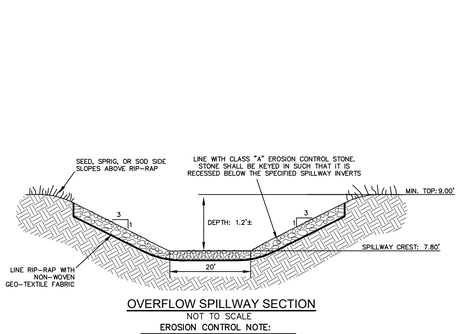

THIS TYPICAL LOT DETAIL PROVIDES A CONCEPTUAL DEVELOPMENT PLAN AND IS INTENDED FOR GUIDANCE. ALTERNATE DWELLING AND WASTEWATER LAYOUTS MAY BE POSSIBLE SUBJECT TO MEETING REQUIRED DESIGN & REGULATORY CONDITIONS.

TYPICAL LOT DEVELOPMENT DETAIL

MINIMUM LOT SIZE = 25,000 S.F.
SCALE 1"= 40'

OVERFLOW SPILLWAY SECTION

NOT TO SCALE

EROSION CONTROL NOTE:

PERMANENTLY STABILIZED WITHIN 7 DAYS OF COMPLETION.

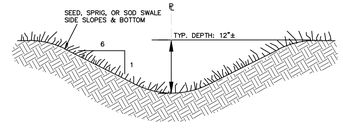

TYPICAL PROPERTY LINE SWALE

NOT TO SCALE — SECTION VIEW

MIN. SIDE SLOPE: 6:1

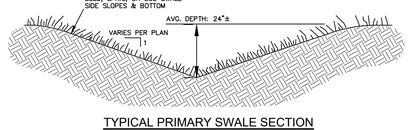

TYPICAL PRIMARY SWALE SECTION

NOT TO SCALE — SECTION VIEW

MIN. LONGITUDINAL SLOPE: PER PLAN
MIN. SIDE SLOPE: 4:1 (MAY VARY EACH SIDE)



TYPICAL EARTHEN BERM SECTION

NOT TO SCALE — LOCATION PER PLAN

EROSION CONTROL NOTE:

PERMANENTLY STABILIZED WITHIN 7 DAYS OF COMPLETION.

SEPARATION NOTE:
AT LOCATIONS WHERE SEPARATION IS AVAILABLE BETWEEN THE BERM AND DITCH, THE SILT FENCE SHALL BE INSTALLED ALONG THE TOE OF BERM TO ALLOW SPACE FOR MAINTENANCE."

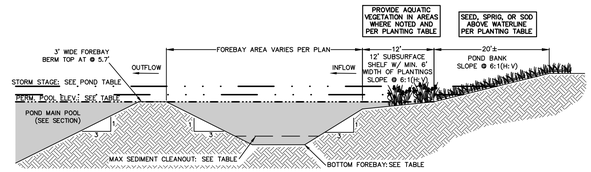

NOTE: ACCUMULATED SEDIMENT SHOULD BE REMOVED DOWN TO THE FOREBAY'S ORIGINAL DESIGN DEPTH.

TYP. SEDIMENT FOREBAY CROSS SECTION

(LOCATIONS AS DENOTED ON PLAN)

FOREBAY ID	PERM. POOL ELEV. (FMSL)	MAX SEDIMENT CLEAN OUT ELEV. (FMSL)	BOTTOM ELEV. (FMSL)	TOTAL DEPTH (FT)	VOLUME (CF)	SURFACE AREA (SF)	6' AQUATIC SHELF (LF)
01	5.70	0.50	0.0	5.70	9,307	4,071	169
02	5.70	0.50	0.0	5.70	4,361	2,062	29
03	5.70	0.50	0.0	5.70	37,114	13,005	667

FOREBAY TABLE

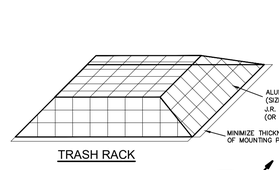

TRASH RACK

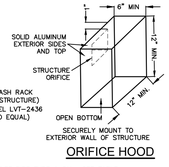

ORIFICE HOOD

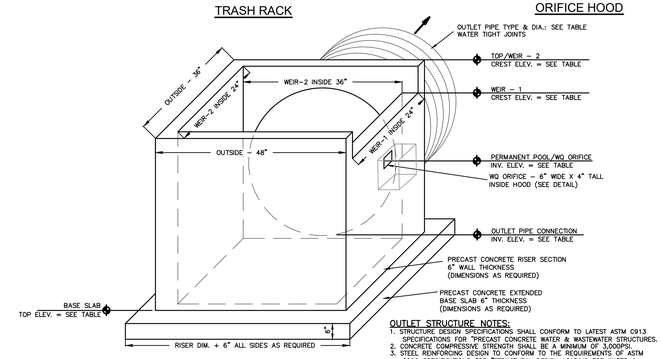

OUTLET CONTROL STRUCTURE -01

NO SCALE — LOCATION AS NOTED ON PLAN

THE CONTRACTOR SHALL CONFIRM ALL STRUCTURE DIMENSIONS AND COORDINATE WITH MANUFACTURER BEFORE FABRICATION

OUTLET STRUCTURE NOTES:

1. STRUCTURE DESIGN SPECIFICATIONS SHALL CONFORM TO LATEST ASTM C913 SPECIFICATIONS FOR "PRECAST CONCRETE WATER & WASTEWATER STRUCTURES.
2. CONCRETE COMPRESSIVE STRENGTH SHALL BE A MINIMUM OF 3,000PSI.
3. STEEL REINFORCING DESIGN TO CONFORM TO THE REQUIREMENTS OF ASTM C890 SPECIFICATIONS FOR "STRUCTURAL DESIGN LOADING FOR WATER & WASTEWATER STRUCTURES" AND SHALL UTILIZE GRADE 60 RE–BARS CONFORMING TO THE REQUIREMENTS OF ASTM A615 OR WWF CONFORMING TO THE REQUIREMENTS OF ASTM A185 OR BOTH.
4. PIPE PENETRATION TO BE AS SPECIFIED. PIPE TO BE INSTALLED AS PER NCDOT STANDARDS FOR MORTAR JOINT CONNECTIONS.
5. JOINTS TO BE SEALED WITH BUTYL RUBBER JOINT SEALANT CONFORMING TO THE REQUIREMENTS OF ASTM C990, OR MORTAR AS PER NCDOT REQUIREMENTS OR BOTH.
6. ANY DEVIATIONS FROM THE APPROVED PLAN & SPECIFICATIONS SHALL BE APPROVED BY THE ENGINEER PRIOR TO CONSTRUCTION.

STRUCTURE	TOP ELEV. (FMSL)	BASE ELEV. (FMSL)	PERMANENT POOL/WQ ORIFICE: ORIFICE WIDTH (INCHES)	ORIFICE HEIGHT (INCHES)	ORIFICE INV. ELEV. (FMSL)	WEIR–1: WEIR CREST ELEV. (FMSL)	WEIR–1: WEIR LENGTH (INCHES)	WEIR–2: WEIR CREST ELEV. (FMSL)	WEIR–2: WEIR LENGTH (INCHES)	OUTLET PIPE: DIAMETER (INCHES)	OUTLET PIPE: INVERT IN (FMSL)
OCS–01	7.00	4.00	6"	4"	5.70'	6.80'	24"	7.00'	24"x36"	30" HDPE	4.00

STRUCTURE TABLE

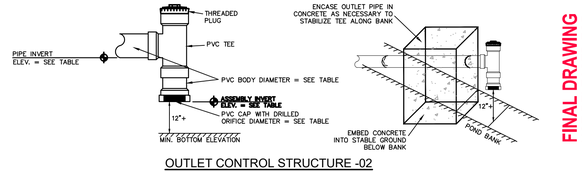

OUTLET CONTROL STRUCTURE -02

STRUCTURE	ORIFICE ASSEMBLY: BODY DIAMETER (INCHES)	ORIFICE ASSEMBLY: ORIFICE DIAMETER (INCHES)	ORIFICE ASSEMBLY: PIPE INVERT ELEV. (FMSL)	ORIFICE ASSEMBLY: ASSEMBLY INV. ELEV. (FMSL)	OUTLET PIPE: DIAMETER (INCHES)	OUTLET PIPE: INVERT IN (FMSL)	OUTLET PIPE: INVERT OUT (FMSL)
OCS–02	6"	4"	4.00'	3.00'	6" PVC	4.00'	3.90'

STRUCTURE TABLE

FINAL DRAWING
NOT RELEASED FOR CONSTRUCTION

Bissell Professional Group
Firm License # C–956
303 North Dogwood Highway
Kitty Hawk, North Carolina 27949
(252) 261–2101
FAX (252) 261–1760

BISSELL PROFESSIONAL GROUP
Engineers, Planners, Surveyors and Environmental Specialists

GRADING AND DRAINAGE
TYP. CONSTRUCTION DETAILS

THIS DOCUMENT IS THE SOLE PROPERTY OF BPG, INC. OF KITTY HAWK, NORTH CAROLINA AND SHALL NOT BE REPRODUCED IN WHOLE OR IN PART, OR THE MODIFICATION OF ANY DETAIL OR DESIGN IS NOT TO BE MADE WITHOUT THE EXPRESS WRITTEN CONSENT OF MARK S. BISSELL, PROFESSIONAL ENGINEER, INC. COPYRIGHT 2025

SEASIDE MEADOWS
NORTH CAROLINA
POPLAR BRANCH TOWNSHIP — CURRITUCK COUNTY — NC
CONSTRUCTION DRAWINGS

PROJECT:

REVISIONS

NO	DATE	DESCRIPTION	BY
1	2-12-26	FOREBAY TABLE, OCS–1&2 OPEN W/WQ	DMK
2	3-13-26	BERM DETAIL	DMK

NORTH CAROLINA PROFESSIONAL ENGINEER SEAL 042639 MARK STEVEN BISSELL
Electronically Signed by
76682DFDE46D4C8...
DocuSigned by

DATE: 12-24-25
SCALE: AS NOTED
DESIGNED: BPG
CHECKED: MSB
DRAWN: DMK
APPROVED: BPG
SHEET: 23 OF 26
CAD FILE: 430400B1
PROJECT NO: 4304

S:\projects\4304 South Spot LLC-MB Lordino\Cons\Construction\4304001.dwg 5/6/2026 Plotted: 5/6/2026 11:02 AM HP DesignJet T130 24-in Printer [ARCH E]

GENERAL PROJECT NOTES:

1. PROJECT NAME: SEASIDE MEADOWS
2. OWNER: SOUTH SPOT, LLC
   2522 S. CROATAN HWY., SUITE 1C
   NAGS HEAD, NC 27959
3. PROJECT DESCRIPTION: 56 LOT RESIDENTIAL SUBDIVISION
4. RECEIVING STREAM: CURRITUCK SOUND – INDEX NUMBER: 30-1
5. STREAM CLASSIFICATION: SC – PASQUOTANK RIVER BASIN
6. PROJECT DISTURBANCE TABULATION:

TOTAL PROPERTY AREA :	65.98 AC.
TOTAL PROPOSED DISTURBED AREA :	61.50 AC.

AREA CALCULATION NOTE:
ALL AREAS HAVE BEEN CALCULATED UTILIZING PROPERTIES WITHIN THE AUTOCAD SOFTWARE.

WETLAND NOTE:
THE PROPERTY CONTAINS 404 JURISDICTIONAL WETLANDS AS SHOWN.

MATERIAL BALANCE NOTE:
ALL EXCAVATED MATERIAL OCCURRING DURING THE COURSE OF CONSTRUCTION SHALL REMAIN ON-SITE FOR ROADWAY CONSTRUCTION AND LOT GRADING. SEE **SCHEDULE OF LAND DISTURBING ACTIVITIES PROVIDED ON SHEET 7** OF THIS SET FOR AN ESTIMATED CUT FILL MATERIAL BALANCE FOR THE PROJECT.

STABILIZATION NOTE:
THE ANGLE OF GRADED SLOPES AND FILLS SHALL BE NO GREATER THAN THE ANGLE THAT CAN BE RETAINED BY VEGETATIVE COVER OR OTHER ADEQUATE EROSION CONTROL DEVICES OR STRUCTURES.
IN ANY EVENT, ALL DISTURBED AREAS LEFT EXPOSED WILL **WITHIN 14 CALENDAR DAYS OF COMPLETION** OF ANY PHASE OF GRADING, BE PLANTED OR OTHERWISE PROVIDED WITH TEMPORARY OR PERMANENT GROUND COVER, DEVICES, OR STRUCTURES SUFFICIENT TO RESTRAIN EROSION.
ADDITIONALLY, CERTAIN CRITICAL AREAS AS IDENTIFIED ON THE PLAN, SUCH AS, BUT NOT LIMITED TO, PERIMETER DIKES, SWALES, SLOPES STEEPER THAN 3:1, AND AREAS LOCATED WITHIN HIGH QUALITY WATER ZONES, MUST BE TEMPORARILY OR PERMANETLY STABILIZED **WITHIN 7 CALENDAR DAYS OF COMPLETION** OF ANY PHASE OF GRADING IN THESE AREAS.
A PERMANENT GROUND COVER FOR ALL DISTURBED AREAS MUST BE PROVIDED **WITHIN 15 WORKING DAYS OR 90 CALENDAR DAYS** (WHICHEVER IS SHORTER) FOLLOWING COMPLETION OF CONSTRUCTION OR DEVELOPMENT.

CONSTRUCTION SEQUENCE SCHEDULE

CONSTRUCTION ACTIVITY
Construction Access– Construction entrance, construction routes, equipment parking areas

Sediment Traps & Barriers
Basin traps, sediment fences, & outlet protection

Runoff Control–
Diversions, perimeter dikes, water bars, and outlet protection

Runoff Conveyance System–
Stabilies stream banks, storm drains, channels, inlet & outlet protection, slope drains

Land Clearing & Grading–
Site preparation– cutting, filling & grading, sediment traps, barriers, diversions, drains, surface roughening

Surface Stabilization–
Temporary & permanent seeding, mulching, sodding, rip rap.

Building Construction–
Buildings, utilities, paving.

Landscaping & Final Stabilization–
Topsoiling, trees & shrubs, permanent seeding, mulching, sodding, rip rap

SCHEDULE CONSIDERATION
First land–disturbing activity–Stabilize bare areas immediately with gravel & temporary vegetation as construction takes place.

Install principal basins after construction site is accessed. Install additional traps and barriers as needed during grading.

Install key practices after principal sediments traps and before land grading. Install additional runoff–control conveyance measures during grading.

Where necessary, stabilize stream banks as early as possible. Install principal runoff conveyance system with runoff–control measures. Install remainder of system after grading.

Begin major clearing and grading after principal & key runoff–control measures area installed. Clear borrow & disposal areas as needed. Install additional control measures as grading progresses. Mark trees & buffer areas for preservation.

Apply temporary or permanent stabilization measures immediately on all disturbed areas where work is delayed or complete.

Install necessary erosion & sedimentation control practices as work takes place.

Stabilize all open areas, including borrow & spoil areas. Remove & stabilize all temporary control measures.

LAND GRADING CONSTRUCTION SPECIFICATIONS

1. Construct & maintain all erosion & sedimentation control practices & measures in accordance with the approved sedimentation control plan and construction schedule.

2. Remove good topsoil from areas to be graded and filled, and preserve it for use in finishing the grading of all critical areas.

3. Scarify areas to be topsoiled to a minimum depth of 2 inches before placing topsoil.

4. Clear & grub areas to be filled to remove trees, vegetation, roots, or other objectionable material that would affect the planned stability of fill.

5. Ensure that fill material is free of brush, rubbish, rocks, logs, stumps, building debris, and other materials inappropriate for constructing stable fills.

6. Place all fill in layers not to exceed 9 inches in thickness, and compact the layers as required to reduce erosion, slippage, settlement, or other related problems.

7. Do not incorporate frozen material or soft, mucky, or highly compressible materials into fill slopes.

8. Do not place fill on a frozen foundation, due to possible subsidence and slippage.

9. Keep diversions and other water conveyance measures free of sediment during all phases of development.

10. Handle seeps or springs encountered during construction in accordance with approved methods.

11. Following completion of any phase of grading, provide a groundcover (temporary or permanent) on all exposed slopes within 14 calendar days, or 7 calendar days in critical areas identified on the plan; and, a permanent groundcover for all disturbed areas within 15 working days or 90 calendar days (whichever is shorter) following completion of construction or development.

12. Provide adequate protection from erosion for all topsoil stockpiles, borrow areas, and spoil areas.

MAINTENANCE
Periodically check all graded areas & the supporting erosion & sedimentation control practices, especially after heavy rainfalls. Promptly remove all sediment from diversions and other water–disposal practices. If washouts or breaks occur, repair them immediately. Promptly maintenance of small–eroded areas before they become significant gullies is an essential part of an effective erosion & sedimentation control plan.

PERMANENT SEEDING

The purpose of permanent seeding is to reduce erosion and decrease sediment yield from disturbed areas, and to permanently stabilize such areas in a manner that is economical, adapts to site conditions, and allows selection of the most appropriate plant materials. These areas must be seeded or planted within 15 working days or 90 calendar days after final grade is reached, unless temporary stabilization is applied.

PERMANENT SEEDING SPECIFICATIONS
Seeding Recommendations for Summer
SEEDING DATES – April to July
SEEDING MIXTURE

Species	Rate
Common bermudagrass	10/1,000 sf (sprigs)
	1–2 lb/1,000 sf (seed)
	SOD (See Sodding Notes)

Seeding Recommendations for Early Fall through Early Spring
SEEDING DATES – August to March (early fall and spring recommended)

Species	Rate
Kentucky 31 Tall Fescue	6 lb/1,000 sf (broadcast seed)

SEEDING NOTES–
1. Sprig or sod. Moisture is essential during initial establishment. Sod must be kept watered for 2–3weeks, but can be planted earlier or later than sprigs.

Soil Amendments–
It is highly recommended that soils be tested and amended as found necessary. If a sois are not tested follow these recommendations:
Apply 3,000 lb/acre of ground agricultural limestone and 500 lb/acre of 10–10–10 starter fertilizer, or 50 lb/acre nitrogen from turf–type slow–release fertilizer. Add 25–50 lb/acre nitrogen at 2–3 week intervals through midsummer.

Sprigging–
Plant sprigs in furrows with a tractor–drawn transplanter, or broadcast by hand. (Not recommended for Tall Fescue)

Furrows should be 4–6 inches deep and 2 feet apart. Place sprigs about 2 ft. apart in a row with one end at or above ground level.

Broadcast at rates shown above, and press sprigs into the top 1/2–2 inches of soil with a disk set straight so that sprigs are not brought back toward the surface.

Mulch–
Do not mulch Bermuda Grass. For Tall Fesuce seed, apply 4,000–lb/acre straw. Anchor straw by tacking with asphalt, netting, or a mulch–anchoring tool. A disk with blades set nearly straight can be used as a mulch–anchoring tool.

Maintenance–
Water as needed. Mow bermuda to 3/4 to 1–inch height and tall fescue to 2.5 – 3.5 inch height. Topdress bermuda with 40 lb/acre nitrogen in April, 50 lb in May, 50 lb in June, 50 lb in July, and 25 lb in August. Top dress tall fescue in mid September,again in November and February with turf–grade 3–1–2 or 4–1–2 ratio turf–grade fertilizer. Fertilize with 1 lb of actual nitrogen per 1,000 sf. Do not fertlize tall fescue between Mid March and Early September.

TEMPORARY SEEDING

The purpose of temporary seeding is to temporarily stabilize denuded areas that will not be brought to final grade or permanently seeded for a period of more than 14 calendar days, **or 7 days in critical areas indentified on the plan.**

TEMPORARY SEEDING SPECIFICATIONS
Seeding Recommendations for Late Winter & Early Spring
SEEDING DATES– December 1 to April 15
SEEDING MIXTURE

Species	Rate (lb/acre)
Winter Rye (grain)	120 (Annual Ryegrass shall not be used)
Annual Lespedeza (Kobe)	50

*Omit Annual Lespedeza when duration of temporary cover is not to extend beyond June

Soil Amendments–
Follow recommendations of soil tests or apply 2,000 lb/acre ground agricultural limestone and 750 lb/acre 10–10–10 fertilizer.

Mulch–
Apply 4,000–lb/acre straw. Anchor straw by tacking with asphalt, netting, or a mulch–anchoring tool. A disk with blades set nearly straight can be used as a mulch–anchoring tool.

Maintenance–
Refertilize if growth is not fully adequate. Reseed, fertilize and mulch immediately following erosion or other damage.

Seeding Recommendations for Summer
SEEDING DATES– April 15 to August 15
SEEDING MIXTURE

Species	Rate (lb/acre)
German Millet	40

Soil Amendments–
Follow recommendations of soil tests or apply 2,000 lb/acre ground agricultural limestone and 750 lb/acre 10–10–10 fertilizer.

Mulch–
Apply 4,000–lb/acre straw. Anchor straw by tacking with asphalt, netting, or a mulch–anchoring tool. A disk with blades set nearly straight can be used as a mulch–anchoring tool.

Maintenance–
Refertilize if growth is not fully adequate. Reseed, fertilize and mulch immediately following erosion or other damage.

Seeding Recommendations for Fall
SEEDING DATES– August 15 to December 30
SEEDING MIXTURE

Species	Rate (lb/acre)
Winter Rye (grain)	120

Soil Amendments–
Follow recommendations of soil tests or apply 2,000 lb/acre ground agricultural limestone and 1,000 lb/acre 10–10–10 fertilizer.

Mulch–
Apply 4,000–lb/acre straw. Anchor straw by tacking with asphalt, netting, or a mulch–anchoring tool. A disk with blades set nearly straight can be used as a mulch–anchoring tool.

Maintenance–
Repair and refertilize damaged areas immediately. Topdress with 50 lb/acre of nitrogen in March. If it is necessary to extend temporary cover beyond June 15, overseed with 50 ld/acre Kobe Lespedeza in late February or Early March.

SODDING

The purpose of permanent seeding is to prevent erosion and damage from sediment and runoff by stabilizing the soil surface with permanent vegetation for the purpose of:
–the protection of immediate vegetative cover in critical areas
–to stabilize disturbed areas with a suitable plant material that cannot be established by seed.
–to stabilize drainage ways & channels and other areas of concentrated flow where flow velocities will not exceed that specified grass lining.

SODDING SPECIFICATIONS
Sod Quality
–Sod should be machine cut at a uniform depth of 1/2–2 inches
–Sod should not have been cut in excessively wet or dry weather.
–Sections of sod should be standard size as determined by the supplier, uniform, and untorn.
–Sections of sod should be strong enough to support their own weight and retain their size and shape when lifted by one end.
–Harvest, delivery, and installation of sod should take place within a period of 36 hours.

Soil Amendments–
Apply lime and fertilizer according to soil tests or apply 2 tons/acre of pulverized agricultural limestone and 1,000 lb/acre 10–10–10 fertilizer in the fall, or 5–10–10 in spring.

Prior to laying sod, clear the soil surface of trash, debris, roots, branches, stones, and clods larger than 2 inches in diameter. Fill or level low spots in order to avoid standing water. Rake or harrow the site to achieve a smooth and level final grade. Complete soil preparation by rolling or cultipacking to firm soil.

Sod Installation–
1. Moistening the sod after it is unrolled helps maintain viability. Store in shade during installation.
2. Rake the soil surface to break the crust just before laying sod. During the summer, lightly irrigate the soil, immediately before laying sod to cool the soil and reduce root burning & dieback.
3. Do not sod on grave, frozen soils, or soils that have been treated recently with sterilants or herbicides.
4. Lay the first row of sod in a straight line with subsequent rows placed parallel to and butting tightly against each other. Stagger strips in a brick–like pattern. Be sure that the sod is not stretched or overlapped and that all joints are butted tightly to prevent voids. Use a knife or sharp spade to trim and fit irregular shaped areas.
5. Install strips of sod with their longest dimension perpindicular to the slope. On slopes of 3:1 or greater, or wherever erosion may be a problem, secure sod with pegs or staples.
6. As sodding of clearly defined areas is completed, roll sod to provide good contact between roots and soil.
7. After rolling, irrigate until the soil is wet 4 inches below the sod.
8. Keep sodded areas moist to a depth of 4 inches until the grass takes root. This can be determined by tugging on the sod.
9. Mowing should not be attempted until the sod is firmly rooted, usually 2–3 weeks.

Sodded Waterways
1. Prepare soil as described above.
2. Lay sod strips perpindicular to the direction of flow, with the lateral joints staggered in a brick–like pattern. Butt edges tightly together.

Maintenance–
After the first week, water as necessary to maintain adequate moisture in the root zone & prevent dormancy of the sod.

Do not remove more than one–third of the shoot in any one mowing. Grass height should be maintained between 2–3 inches unless otherwise specified.

After first growing season, established sod requires fertilization, and may also require lime. Follow soil test recommendations.

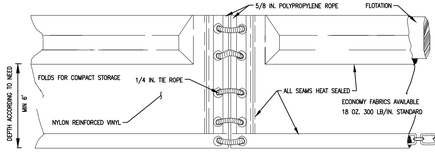

INSTALLATION NOTES:
IN THE CALM WATER OF LAKES OR PONDS, IT IS USUALLY SUFFICIENT TO MERELY SET THE CURTAIN END STAKES OR ANCHOR POINTS (USING ANCHOR BUOYS IF BOTTOM ANCHORS ARE EMPLOYED), THEN TOW THE CURTAIN IN THE FURLED CONDITION OUT AND ATTACH IT TO THE STAKES OR ANCHOR POINTS. SUBSEQUENTLY, ANY ADDITIONAL STAKES OR BUOYED ANCHORS REQUIRED TO MAINTAIN THE DESIRED LOCATION OF THE CURTAIN MAY BE SET AND THESE ANCHOR POINTS MADE FAST TO THE CURTAIN. CUT THE FURLING LINES TO DROP THE CURTAIN SKIRT.

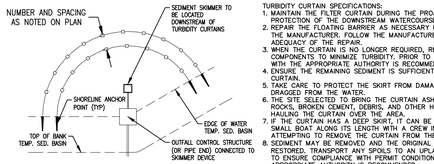

TURBIDITY CURTAIN SPECIFICATIONS:
1. MAINTAIN THE FILTER CURTAIN DURING THE PROJECT TO ENSURE THE CONTINUOUS PROTECTION OF THE DOWNSTREAM WATERCOURSE.
2. REPAIR THE FLOATING BARRIER AS NECESSARY USING REPAIR KITS AVAILABLE FROM THE MANUFACTURER. FOLLOW THE MANUFACTURER'S INSTRUCTIONS TO ENSURE THE ADEQUACY OF THE REPAIR.
3. WHEN THE CURTAIN IS NO LONGER REQUIRED, REMOVE THE CURTAIN AND RELATED COMPONENTS TO MINIMIZE TURBIDITY. PRIOR TO REMOVING A MEASURE, COORDINATION WITH THE APPROPRIATE AUTHORITY IS RECOMMENDED.
4. ENSURE THE REMAINING SEDIMENT IS SUFFICIENTLY SETTLED BEFORE REMOVING THE CURTAIN.
5. TAKE CARE TO PROTECT THE SKIRT FROM DAMAGE AS THE TURBIDITY CURTAIN IS DRAGGED FROM THE WATER.
6. THE SITE SELECTED TO BRING THE CURTAIN ASHORE SHOULD BE FREE OF SHARP ROCKS, BROKEN CEMENT, DEBRIS, AND OTHER HAZARDS TO MINIMIZE DAMAGE WHEN HAULING THE CURTAIN OVER THE AREA.
7. IF THE CURTAIN HAS A DEEP SKIRT, IT CAN BE FURTHER PROTECTED BY RUNNING A SMALL BOAT ALONG ITS LENGTH WITH A CREW INSTALLING FURLING LINES BEFORE ATTEMPTING TO REMOVE THE CURTAIN FROM THE WATER.
8. SEDIMENT MAY BE REMOVED AND THE ORIGINAL POND DEPTH (OR PLAN ELEVATION) RESTORED. TRANSPORT ANY SPOILS TO AN UPLAND AREA AND STABILIZE THE SPOILS. TO ENSURE COMPLIANCE WITH PERMIT CONDITIONS COORDINATION WITH THE APPROPRIATE AUTHORITY IS RECOMMENDED.

TYPICAL TURBIDITY CURTAIN DETAIL
NOT TO SCALE

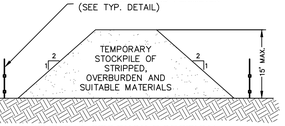

TYPICAL STOCKPILE SECTION
NOT TO SCALE SECTION VIEW

STOCKPILE CONSTRUCTION SPECIFICATION
1. INSTALL SILT FENCE AROUND PERIMETER OF STOCKPILE AREA. LEAVE OPENING AS NECESSARY FOR ACCESS.
2. STOCKPILES HAVING 2:1 SIDE SLOPES ARE CONSIDERED CRITICAL AREAS.
3. SEE STABILIZATION NOTES FOR TEMPORARY AND PERMANENT STABILIZATION REQUIREMENTS.
4. LEVEL GRADE AREA AND STABILIZE AT COMPLETION.

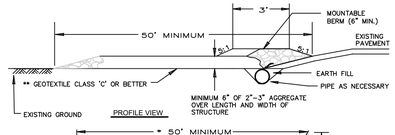

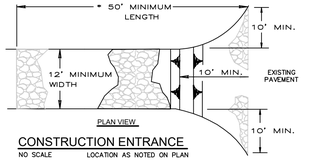

CONSTRUCTION ENTRANCE
NO SCALE LOCATION AS NOTED ON PLAN

CONSTRUCTION ENTRANCE SPECIFICATIONS
1. LENGTH – MINIMUM OF 50' (*30' FOR SINGLE RESIDENCE LOT).
2. WIDTH – 12' MINIMUM, SHOULD BE FLARED AT THE EXISTING ROAD TO PROVIDE A TURNING RADIUS.
3. GEOTEXTILE FABRIC (FILTER CLOTH) SHALL BE PLACED OVER THE EXISTING GROUND PRIOR TO PLACING STONE. ******THE PLAN APPROVAL AUTHORITY MAY NOT REQUIRE SINGLE FAMILY RESIDENCES TO USE GEOTEXTILE.
4. STONE – CRUSHED AGGREGATE (2" TO 3") OR RECLAIMED OR RECYCLED CONCRETE EQUIVALENT SHALL BE PLACED AT LEAST 6" DEEP OVER THE LENGTH AND WIDTH OF THE ENTRANCE.
5. SURFACE WATER – ALL SURFACE WATER FLOWING TO OR DIVERTED TOWARD CONSTRUCTION ENTRANCES SHALL BE PIPED THROUGH THE ENTRANCE, MAINTAINING POSITIVE DRAINAGE. PIPE INSTALLED THROUGH THE STABILIZED CONSTRUCTION ENTRANCE SHALL BE PROTECTED WITH A MOUNTABLE BERM WITH 5:1 SLOPES AND A MINIMUM OF 6" OF STONE OVER THE PIPE. PIPE HAS TO BE SIZED ACCORDING TO THE DRAINAGE. WHEN THE SCE IS LOCATED AT A HIGH SPOT AND HAS NO DRAINAGE TO CONVEY A PIPE WILL NOT BE NECESSARY. PIPE SHOULD BE SIZED ACCORDING TO THE AMOUNT OF RUNOFF TO BE CONVEYED. A 6" MINIMUM WILL BE REQUIRED.
6. LOCATION – A STABILIZED CONSTRUCTION ENTRANCE SHALL BE LOCATED AT EVERY POINT WHERE CONSTRUCTION TRAFFIC ENTERS OR LEAVES A CONSTRUCTION SITE, VEHICLES LEAVING THE SITE MUST TRAVEL OVER THE ENTIRE LENGTH OF THE STABILIZED CONSTRUCTION ENTRANCE.

MAINTENANCE OF CONSTRUCTION ENTRANCE
1. MAINTAIN THE GRAVEL ENTRANCE IN A CONDITION TO PREVENT SEDIMENT FROM LEAVING THE CONSTRUCTION SITE.
2. PERIODIC TOP DRESSING WITH 2" STONE MAY BE NECESSARY AFTER SIGNIFICANT RAINFALL EVENTS.
3. INSPECT ANY STRUCTURE USED TO TRAP SEDIMENT AND CLEAN OUT AS NECESSARY. IMMEDIATELY REMOVE ALL OBJECTIONABLE MATERIALS SPILLED, WASHED, OR TRACKED ONTO PUBLIC ROADWAYS.

DROP/CURB INLET PROTECTION
NOT TO SCALE ISOMETRIC VIEW

INLET PROTECTION SPECIFICATIONS
1. INSPECT AT LEAST WEEKLY AND AFTER EACH SIGNIFICANT (1" OR GREATER) RAINFALL EVENT AND REPAIR IMMEDIATELY. REMOVE DEBRIS FROM MESH AND REPLACE STONES AS NEEDED.
2. REMOVE ONCE CONTRIBUTING DRAINAGE AREA HAS BEEN STABILIZED.

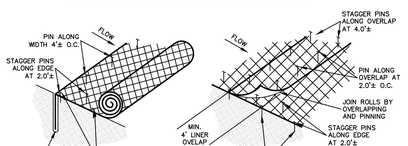

PINNING PATTERNS ARE A GUIDE. ADDITIONAL SHALL BE PROVIDED IF NECESSARY

ROLLED LINER CONNECTION DETAIL
NOT TO SCALE SECTION VIEW

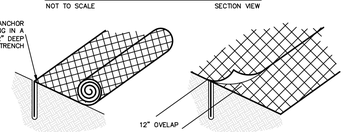

ROLLED EROSION CONTROL MATTING DETAIL
NO SCALE LOCATION AS NOTED ON PLAN

ROLLED EROSION CONTROL MATTING (R.E.C.M.) SPECIFICATIONS
1. ALL AREAS IDENTIFIED ON THESE PLANS AS REQUIRING AN EROSION CONTROL MATTING SHALL BE LINED WITH A PROTECTIVE COVERING TO MINIMIZE EROSION AND PROTECT SEED UNTIL PERMANENT VEGETATION IS ESTABLISHED.
2. COVERING SHALL BE COMPOSED OF A BIO OR PHOTO DEGRADABLE MATERIAL TO MINIMIZE LONG TERM ENVIRONMENTAL IMPACTS.
3. MULCHING WITH STRAW OR OTHER ORGANIC MATERIALS CAN BE UTILIZED ONLY WHEN IT WILL NOT IMPEDE THE ESTABLISHMENT OF PERMANENT VEGETATION. MULCHES MUST BE PROPERLY ANCHORED WHICH MAY BE DIFFICULT IN SOME ENVIRONMENTS. AN EXAMPLE IS STRAW MULCH WITH JUTE NETTING STAPLED OR PINNED IN PLACE.
4. PRE–MANUFACTURED ROLLED EROSION CONTROL PRODUCTS (RECP) ARE HIGHLY RECOMMENDED FOR THIS APPLICATION. RECP'S SHALL BE INSTALLED ACCORDING TO MANUFACTURER SPECIFICATIONS FOR CHANNEL LININGS. AN EXAMPLE IS A WOVEN STRAW OR WOODEN FIBER EXCELSIOR MATTING.

LAND DISTURBANCE & STABILIZATION DETAIL
NOT TO SCALE



STRAW MULCHING:
1. FOR AREAS OF SITE WITH LESS THAN 30% SLOPE; 2–3 BALES OF STRAW EQUALS 2–INCHES OF STRAW MULCH OVER 1000 SQARE FEET.
2. MULCH SHALL BE WEED FREE STRAW.

TO PROVIDE TEMPORARY SOIL STABILIZATION BY PLANTING GRASSES AND LEGUMES TO AREAS THAT WOULD REMAIN BARE FOR MORE THAN 14 CALENDAR DAYS, OR 7 DAYS IN INDENTIFIED CRITICAL AREAS, WHERE PERMANENT COVER IS NOT NECESSARY OR APPROPRIATE.

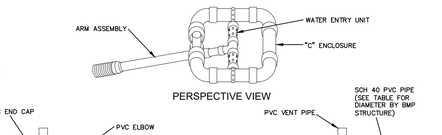

TYPICAL DRAWDOWN SKIMMER DETAIL
NOT TO SCALE LOCATION AS NOTED ON PLAN

DETAIL MODIFIED FROM NCDENR EROSION AND SEDIMENT CONTROL PLANNING AND DESIGN MANUAL

BASIN	PVC ARM AND ENCLOSURE DIA.	ORIFICE PLATE DIA.	PVC ADAPTER
SED. BASIN 1	6 INCHES	5.75 INCHES	AS REQ'D

SKIMMER TABLE

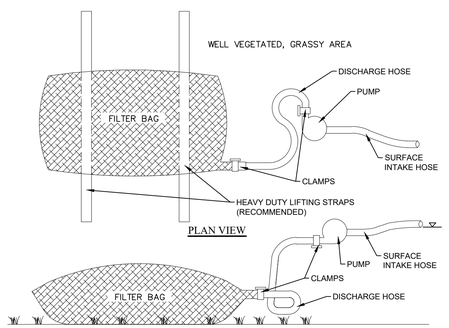

SEDIMENT FILTER BAG DETAIL
NOT TO SCALE LOCATIONS AS NOTED ON PLAN

SEDIMENT FILTER BAG CONSTRUCTION SPECIFICATION
THE FOLLOWING IS IN ADDITION TO THE "CONSTRUCTION SEQUENCE SCHEDULE" PROVIDED UNDER THE EROSION AND SEDIMENT CONTROL SPECIFICATIONS.
1. THE FILTER BAG SHALL BE CONTINUOUSLY MONITORED DURING OPERATION.
2. INTAKE HOSE FOR PUMPING OPERATION SHALL UTILIZE FLOATS TO DRAW FROM SURFACE OF WATER SOURCE.
3. SEE PLAN SHEETS FOR APPROXIMATE LOCATION OF SEDIMENT FILTER BAG PER PHASE.

MAINTENANCE OF SEDIMENT FILTER BAG
1. INSPECT THE FILTERING DEVICES DAILY AND REPAIR OR REPLACE ONCE THE SEDIMENT BUILDUP PREVENTS THE STRUCTURE FROM FUNCTIONING AS DESIGNED.
2. REMOVE THE ACCUMULATED SEDIMENT FROM THE DEWATERING DEVICE, SPREAD ON SITE, AND STABILIZE OR DISPOSE OF AT AN APPROVED DISPOSAL SITE AS PER APPROVED PLAN.
3. MONITOR THE DEWATERING STRUCTURE DURING OPERATION TO ENSURE THAT THE DISCHARGE IS NOT CAUSING EROSION. PROVIDE SOIL STABILIZATION BLANKETS AND MATTING OR COMPOST FILTER SOCKS AS NEEDED TO MAINTAIN STABILIZED AREAS DOWNSTREAM OF STRUCTURE.

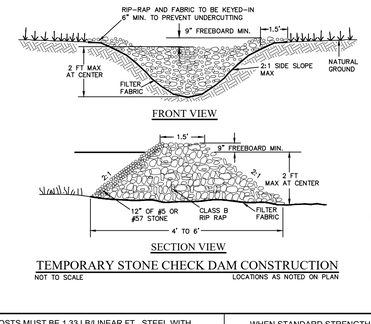

TEMPORARY STONE CHECK DAM CONSTRUCTION
NOT TO SCALE LOCATIONS AS NOTED ON PLAN

TEMPORARY STONE CHECK DAM CONSTRUCTION SPECIFICATIONS
1. CLEAR, GRUB, AND STRIP THE AREA UNDER THE EMBANKMENT OF ALL VEGETATION AND ROOT MAT. REMOVE ALL SURFACE SOIL CONTAINING HIGH AMOUNTS OF ORGANIC MATTER AND STOCKPILE OR DISPOSAL OF PROPERLY. HAUL ALL OBJECTIONABLE MATERIAL TO THE DESIGNATED DISPOSAL AREA.
2. PLACE STONE TO THE LINES AND DIMENSIONS SHOWN IN THE PLAN ON A FILTER FABRIC FOUNDATION.
3. KEEP THE CENTER STONE SECTION AT LEAST 9 INCHES BELOW NATURAL GROUND LEVEL WHERE THE DAM ABUTS THE CHANNEL BANKS.
4. EXTEND STONE AT LEAST 1.5 FEET BEYOND THE DITCH BANK TO KEEP WATER FROM CUTTING AROUND THE ENDS OF THE CHECK DAM.
5. ALL OUT AND FILL SLOPES SHOULD BE 2:1 OR FLATTER.
6. PROTECT THE CHANNEL AFTER THE LOWEST CHECK DAM FROM HEAVY FLOW THAT COULD CAUSE EROSION.
7. MATERIAL USED IN THE STONE SECTION SHOULD BE A WELL–GRADED MIXTURE OF STONE WITH A 50 SIZE OF 9 INCHES(CLASS B EROSION CONTROL STONE IS RECOMMENDED) AND A MAXIMUM STONE SIZE OF 14 INCHES. THE STONE MAY BE MACHINE PLACED AND THE SMALLER STONES WORKED INTO THE VOIDS OF THE LARGER STONES. THE STONE SHOULD BE HARD, ANGULAR, AND HIGHLY WEATHER–RESISTANT.
8. STABILIZE THE EMBANKMENT AND ALL DISTURBED AREAS ABOVE THE SEDIMENT POOL AND DOWNSTREAM FROM THE TRAP IMMEDIATELY AFTER CONSTRUCTION.
9. ENSURE THAT OTHER AREAS OF THE CHANNEL, SUCH AS CULVERT ENTRANCES BELOW THE CHECK DAMS, ARE NOT SUBJECT TO DAMAGE OR BLOCKAGE FROM DISPLACES STONES.

MAINTENANCE OF TEMPORARY STONE CHECK DAMS
1. INSPECT CHECK DAMS AND CHANNELS AT LEAST WEEKLY AND AFTER EACH SIGNIFICANT (1" OR GREATER) RAINFALL EVENT AND REPAIR IMMEDIATELY. CLEAN OUT SEDIMENT, STRAW, LIMBS, OR OTHER DEBRIS WHEN NEEDED.
2. REMOVE SEDIMENT ACCUMULATION BEHIND THE DAMS AS NEEDED TO PREVENT DAMAGE TO CHANNEL VEGETATION, ALLOW THE CHANNEL THROUGH THE STONE CHECK DAM, AND PREVENT LARGE FLOWS FROM CARRYING SEDIMENT OVER THE DAM. ADD STONES TO DAMS AS NEEDED TO MAINTAIN DESIGN HEIGHT AND CROSS SECTION.

POSTS MUST BE 1.33 LB/LINEAR FT. STEEL WITH A MIN. LENGTH OF 5'. POST SHALL HAVE PROJECTIONS TO FACILITATE FASTENING OF FILTER FABRIC.

INSTALL POSTS 8' O.C. MAX WHEN STANDARD FABIRC & WIRE SUPPORT FENCE ARE UTILIZED.

INSTALL POSTS 6' O.C. MAX WHEN EXTRA STRENGTH FABIRC WITHOUT WIRE FENCE IS UTILIZED.

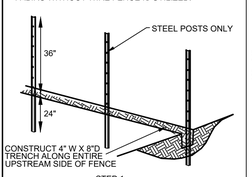

STEP 1

WHEN STANDARD STRENGTH FILTER FABRIC IS UTILIZED WIRE FENCING MUST ALSO BE INSTALLED ON UPSTREAM SIDE OF POSTS. EXTNED MAX. 24" ABOVE EXISTING GRADE TO BOTTOM OF TRENCH.

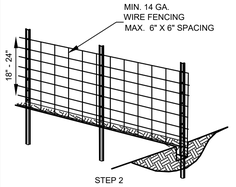

STEP 2

FASTEN THE FILTER FABRIC TO THE UPSTREAM SIDE OF POSTS OR WIRE FENCE IF UTILIZED. EXTEND FABRIC 8" DOWN & 4" FORWARD ALONG THE TRENCH.

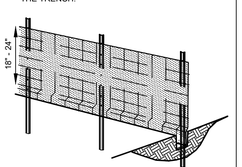

STEP 3

BACKFILL THE TRENCH AND COMPACT THE SOIL FIRMLY TO

GROUND STABILIZATION AND MATERIALS HANDLING PRACTICES FOR COMPLIANCE WITH THE NCG01 CONSTRUCTION GENERAL PERMIT

Implementing the details and specifications on this plan sheet will result in the construction activity being considered compliant with the Ground Stabilization and Materials Handling sections of the NCG01 Construction General Permit (Sections E and F, respectively). The permittee shall comply with the Erosion and Sediment Control plan approved by the delegated authority having jurisdiction. All details and specifications shown on this sheet may not apply depending on site conditions and the delegated authority having jurisdiction.

SECTION E: GROUND STABILIZATION

Required Ground Stabilization Timeframes

Site Area Description	Stabilize within this many calendar days after ceasing land disturbance	Timeframe variations
(a) Perimeter dikes, swales, ditches, and perimeter slopes	7	None
(b) High Quality Water (HQW) Zones	7	None
(c) Slopes steeper than 3:1	7	If slopes are 10' or less in length and are not steeper than 2:1, 14 days are allowed
(d) Slopes 3:1 to 4:1	14	-7 days for slopes greater than 50' in length and with slopes steeper than 4:1 -7 days for perimeter dikes, swales, ditches, perimeter slopes and HQW Zones -10 days for Falls Lake Watershed
(e) Areas with slopes flatter than 4:1	14	-7 days for perimeter dikes, swales, ditches, perimeter slopes and HQW Zones -10 days for Falls Lake Watershed unless there is zero slope

Note: After the permanent cessation of construction activities, any areas with temporary ground stabilization shall be converted to permanent ground stabilization as soon as practicable but in no case longer than 90 calendar days after the last land disturbing activity. Temporary ground stabilization shall be maintained in a manner to render the surface stable against accelerated erosion until permanent ground stabilization is achieved.

GROUND STABILIZATION SPECIFICATION

Stabilize the ground sufficiently so that rain will not dislodge the soil. Use one of the techniques in the table below:

Temporary Stabilization	Permanent Stabilization
• Temporary grass seed covered with straw or other mulches and tackifiers • Hydroseeding • Rolled erosion control products with or without temporary grass seed • Appropriately applied straw or other mulch • Plastic sheeting	• Permanent grass seed covered with straw or other mulches and tackifiers • Geotextile fabrics such as permanent soil reinforcement matting • Hydroseeding • Shrubs or other permanent plantings covered with mulch • Uniform and evenly distributed ground cover sufficient to restrain erosion • Structural methods such as concrete, asphalt or retaining walls • Rolled erosion control products with grass seed

POLYACRYLAMIDES (PAMS) AND FLOCCULANTS

1. Select flocculants that are appropriate for the soils being exposed during construction, selecting from the *NC DWR List of Approved PAMS/Flocculants*.
2. Apply flocculants at or before the inlets to Erosion and Sediment Control Measures.
3. Apply flocculants at the concentrations specified in the *NC DWR List of Approved PAMS/Flocculants* and in accordance with the manufacturer's instructions.
4. Provide ponding area for containment of treated Stormwater before discharging offsite.
5. Store flocculants in leak-proof containers that are kept under storm-resistant cover or surrounded by secondary containment structures.

EQUIPMENT AND VEHICLE MAINTENANCE

1. Maintain vehicles and equipment to prevent discharge of fluids.
2. Provide drip pans under any stored equipment.
3. Identify leaks and repair as soon as feasible, or remove leaking equipment from the project.
4. Collect all spent fluids, store in separate containers and properly dispose as hazardous waste (recycle when possible).
5. Remove leaking vehicles and construction equipment from service until the problem has been corrected.
6. Bring used fuels, lubricants, coolants, hydraulic fluids and other petroleum products to a recycling or disposal center that handles these materials.

LITTER, BUILDING MATERIAL AND LAND CLEARING WASTE

1. Never bury or burn waste. Place litter and debris in approved waste containers.
2. Provide a sufficient number and size of waste containers (e.g dumpster, trash receptacle) on site to contain construction and domestic wastes.
3. Locate waste containers at least 50 feet away from storm drain inlets and surface waters unless no other alternatives are reasonably available.
4. Locate waste containers on areas that do not receive substantial amounts of runoff from upland areas and does not drain directly to a storm drain, stream or wetland.
5. Cover waste containers at the end of each workday and before storm events or provide secondary containment. Repair or replace damaged waste containers.
6. Anchor all lightweight items in waste containers during times of high winds.
7. Empty waste containers as needed to prevent overflow. Clean up immediately if containers overflow.
8. Dispose waste off-site at an approved disposal facility.
9. On business days, clean up and dispose of waste in designated waste containers.

PAINT AND OTHER LIQUID WASTE

1. Do not dump paint and other liquid waste into storm drains, streams or wetlands.
2. Locate paint washouts at least 50 feet away from storm drain inlets and surface waters unless no other alternatives are reasonably available.
3. Contain liquid wastes in a controlled area.
4. Containment must be labeled, sized and placed appropriately for the needs of site.
5. Prevent the discharge of soaps, solvents, detergents and other liquid wastes from construction sites.

PORTABLE TOILETS

1. Install portable toilets on level ground, at least 50 feet away from storm drains, streams or wetlands unless there is no alternative reasonably available. If 50 foot offset is not attainable, provide relocation of portable toilet behind silt fence or place on a gravel pad and surround with sand bags.
2. Provide staking or anchoring of portable toilets during periods of high winds or in high foot traffic areas.
3. Monitor portable toilets for leaking and properly dispose of any leaked material. Utilize a licensed sanitary waste hauler to remove leaking portable toilets and replace with properly operating unit.

EARTHEN STOCKPILE MANAGEMENT

1. Show stockpile locations on plans. Locate earthen-material stockpile areas at least 50 feet away from storm drain inlets, sediment basins, perimeter sediment controls and surface waters unless it can be shown no other alternatives are reasonably available.
2. Protect stockpile with silt fence installed along toe of slope with a minimum offset of five feet from the toe of stockpile.
3. Provide stable stone access point when feasible.
4. Stabilize stockpile within the timeframes provided on this sheet and in accordance with the approved plan and any additional requirements. Soil stabilization is defined as vegetative, physical or chemical coverage techniques that will restrain accelerated erosion on disturbed soils for temporary or permanent control needs.

NORTH CAROLINA *Environmental Quality*

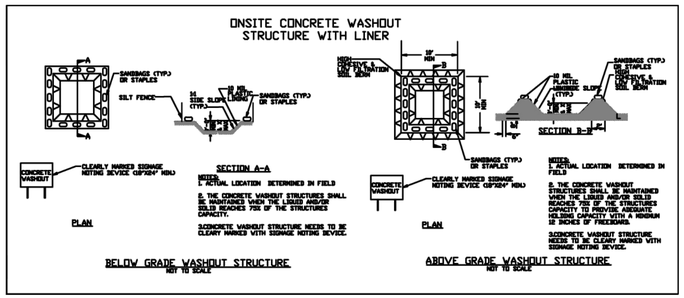

CONCRETE WASHOUTS

1. Do not discharge concrete or cement slurry from the site.
2. Dispose of, or recycle settled, hardened concrete residue in accordance with local and state solid waste regulations and at an approved facility.
3. Manage washout from mortar mixers in accordance with the above item and in addition place the mixer and associated materials on impervious barrier and within lot perimeter silt fence.
4. Install temporary concrete washouts per local requirements, where applicable. If an alternate method or product is to be used, contact your approval authority for review and approval. If local standard details are not available, use one of the two types of temporary concrete washouts provided on this detail.
5. Do not use concrete washouts for dewatering or storing defective curb or sidewalk sections. Stormwater accumulated within the washout may not be pumped into or discharged to the storm drain system or receiving surface waters. Liquid waste must be pumped out and removed from project.
6. Locate washouts at least 50 feet from storm drain inlets and surface waters unless it can be shown that no other alternatives are reasonably available. At a minimum, install protection of storm drain inlet(s) closest to the washout which could receive spills or overflow.
7. Locate washouts in an easily accessible area, on level ground and install a stone entrance pad in front of the washout. Additional controls may be required by the approving authority.
8. Install at least one sign directing concrete trucks to the washout within the project limits. Post signage on the washout itself to identify this location.
9. Remove leavings from the washout when at approximately 75% capacity to limit overflow events. Replace the tarp, sand bags or other temporary structural components when no longer functional. When utilizing alternative or proprietary products, follow manufacturer's instructions.
10. At the completion of the concrete work, remove remaining leavings and dispose of in an approved disposal facility. Fill pit, if applicable, and stabilize any disturbance caused by removal of washout.

HERBICIDES, PESTICIDES AND RODENTICIDES

1. Store and apply herbicides, pesticides and rodenticides in accordance with label restrictions.
2. Store herbicides, pesticides and rodenticides in their original containers with the label, which lists directions for use, ingredients and first aid steps in case of accidental poisoning.
3. Do not store herbicides, pesticides and rodenticides in areas where flooding is possible or where they may spill or leak into wells, stormwater drains, ground water or surface water. If a spill occurs, clean area immediately.
4. Do not stockpile these materials onsite.

HAZARDOUS AND TOXIC WASTE

1. Create designated hazardous waste collection areas on-site.
2. Place hazardous waste containers under cover or in secondary containment.
3. Do not store hazardous chemicals, drums or bagged materials directly on the ground.

NCG01 GROUND STABILIZATION AND MATERIALS HANDLING

EFFECTIVE: 04/01/19

FINAL DRAWING
NOT RELEASED FOR CONSTRUCTION

Bissell Professional Group
Firm License # C-956
303 North Dogwood Highway
Kitty Hawk, North Carolina 27949
(252) 261-3570
FAX (252) 261-1760

BISSELL PROFESSIONAL GROUP
Engineers, Planners, Surveyors and Environmental Specialists

NCG01-GROUND STABILIZATION & MATERIALS HANDLING

THIS DOCUMENT IS THE SOLE PROPERTY OF BPG, INC., OF KITTY HAWK, NORTH CAROLINA. REPRODUCTION OF THIS PLAN OR ANY PART, OR THE MODIFICATION OF ANY DETAIL OR DESIGN IS NOT TO BE MADE WITHOUT THE EXPRESS WRITTEN CONSENT OF MARK S. BISSELL. COPYRIGHT BPG, INC. ©2025

PROJECT: SEASIDE MEADOWS
POPLAR BRANCH TOWNSHIP CURRITUCK COUNTY NORTH CAROLINA

CONSTRUCTION DRAWINGS

REVISIONS

NO.	DATE	DESCRIPTION	BY

NORTH CAROLINA PROFESSIONAL ENGINEER SEAL 042639 MARK S. BISSELL
Declassified by: 68A2DFDE8904C5...

DATE: 12-24-25	SCALE: AS NOTED
DESIGNED: BPG	CHECKED: MSB
DRAWN: DMK	APPROVED: BPG

SHEET: 25 OF 26
CAD FILE: 430400B1
PROJECT NO: 4304

S:\projects\4304 South Spot LLC-MB Landing\dwg\Construction\4304081.dwg, 5/6/2026 Plotted: 5/6/2026 11:02 AM HP DesignJet T130 24-in Printer [4DFE80]

PART III
SELF-INSPECTION, RECORDKEEPING AND REPORTING

SECTION A: SELF-INSPECTION

Self-inspections are required during normal business hours in accordance with the table below. When adverse weather or site conditions would cause the safety of the inspection personnel to be in jeopardy, the inspection may be delayed until the next business day on which it is safe to perform the inspection. In addition, when a storm event of equal to or greater than 1.0 inch occurs outside of normal business hours, the self-inspection shall be performed upon the commencement of the next business day. Any time when inspections were delayed shall be noted in the Inspection Record.

Inspect	Frequency (during normal business hours)	Inspection records must include:
(1) Rain gauge maintained in good working order	Daily	Daily rainfall amounts. If no daily rain gauge observations are made during weekend or holiday periods, and no individual-day rainfall information is available, record the cumulative rain measurement for those un-attended days (anc this will determine if a site inspection is needed). Days on which no rainfall occurred shall be recorded as "zero." The permittee may use another rain-monitoring device approved by the Division.
(2) E&SC Measures	At least once per 7 calendar days and within 24 hours of a rain event ≥ 1.0 inch in 24 hours	1. Identification of the measures inspected, 2. Date and time of the inspection, 3. Name of the person performing the inspection, 4. Indication of whether the measures were operating properly, 5. Description of maintenance needs for the measure, 6. Description, evidence, and date of corrective actions taken.
(3) Stormwater discharge outfalls (SDCs)	At least once per 7 calendar days and within 24 hours of a rain event ≥ 1.0 inch in 24 hours	1. Identification of the discharge outfalls inspected, 2. Date and time of the inspection, 3. Name of the person performing the inspection, 4. Evidence of indicators of stormwater pollution such as oil sheen, floating or suspended solids or discoloration, 5. Indication of visible sediment leaving the site, 6. Description, evidence, and date of corrective actions taken.
(4) Perimeter of site	At least once per 7 calendar days and within 24 hours of a rain event ≥ 1.0 inch in 24 hours	If visible sedimentation is found outside site limits, then a record of the following shall be made: 1. Actions taken to clean up or stabilize the sediment that has left the site limits, 2. Description, evidence, and date of corrective actions taken, and 3. An explanation as to the actions taken to control future releases.
(5) Streams or wetlands onsite or offsite (where accessible)	At least once per 7 calendar days and within 24 hours of a rain event ≥ 1.0 inch in 24 hours	If the stream or wetland has increased visible sedimentation or a stream has visible increased turbidity from the construction activity, then a record of the following shall be made: 1. Description, evidence and date of corrective actions taken, and 2. Records of the required reports to the appropriate Division Regional Office per Part III, Section C, Item (2)(a) of this permit.
(6) Ground stabilization measures	After each phase of grading	1. The phase of grading (installation of perimeter E&SC measures, clearing and grubbing, installation of storm drainage facilities, completion of all land-disturbing activity, construction or redevelopment, permanent ground cover). 2. Documentation that the required ground stabilization measures have been provided within the required timeframe or an assurance that they will be provided as soon as possible.

NOTE: The rain inspection resets the required 7 calendar day inspection requirement.

PART III
SELF-INSPECTION, RECORDKEEPING AND REPORTING

SECTION B: RECORDKEEPING

1. E&SC Plan Documentation

The approved E&SC plan as well as any approved deviation shall be kept on the site. The approved E&SC plan must be kept up-to-date throughout the coverage under this permit. The following items pertaining to the E&SC plan shall be kept on site and available for inspection at all times during normal business hours.

Item to Document	Documentation Requirements
(a) Each E&SC measure has been installed and does not significantly deviate from the locations, dimensions and relative elevations shown on the approved E&SC plan.	Initial and date each E&SC measure on a copy of the approved E&SC plan or complete, date and sign an inspection report that lists each E&SC measure shown on the approved E&SC plan. This documentation is required upon the initial installation of the E&SC measures or if the E&SC measures are modified after initial installation.
(b) A phase of grading has been completed.	Initial and date a copy of the approved E&SC plan or complete, date and sign an inspection report to indicate completion of the construction phase.
(c) Ground cover is located and installed in accordance with the approved E&SC plan.	Initial and date a copy of the approved E&SC plan or complete, date and sign an inspection report to indicate compliance with approved ground cover specifications.
(d) The maintenance and repair requirements for all E&SC measures have been performed.	Complete, date and sign an inspection report.
(e) Corrective actions have been taken to E&SC measures.	Initial and date a copy of the approved E&SC plan or complete, date and sign an inspection report to indicate the completion of the corrective action.

2. Additional Documentation to be Kept on Site

In addition to the E&SC plan documents above, the following items shall be kept on the site and available for inspectors at all times during normal business hours, unless the Division provides a site-specific exemption based on unique site conditions that make this requirement not practical:

(a) This General Permit as well as the Certificate of Coverage, after it is received.

(b) Records of inspections made during the previous twelve months. The permittee shall record the required observations on the Inspection Record Form provided by the Division or a similar inspection form that includes all the required elements. Use of electronically-available records in lieu of the required paper copies will be allowed if shown to provide equal access and utility as the hard-copy records.

3. Documentation to be Retained for Three Years

All data used to complete the e-NOI and all inspection records shall be maintained for a period of three years after project completion and made available upon request. [40 CFR 122.41]

PART III
SELF-INSPECTION, RECORDKEEPING AND REPORTING

SECTION C: REPORTING

1. Occurrences that Must be Reported

Permittees shall report the following occurrences:

(a) Visible sediment deposition in a stream or wetland.

(b) Oil spills if:
- They are 25 gallons or more,
- They are less than 25 gallons but cannot be cleaned up within 24 hours,
- They cause sheen on surface waters (regardless of volume), or
- They are within 100 feet of surface waters (regardless of volume).

(c) Releases of hazardous substances in excess of reportable quantities under Section 311 of the Clean Water Act (Ref: 40 CFR 110.3 and 40 CFR 117.3) or Section 102 of CERCLA (Ref: 40 CFR 302.4) or G.S. 143-215.85.

(d) Anticipated bypasses and unanticipated bypasses.

(e) Noncompliance with the conditions of this permit that may endanger health or the environment.

2. Reporting Timeframes and Other Requirements

After a permittee becomes aware of an occurrence that must be reported, he shall contact the appropriate Division regional office within the timeframes and in accordance with the other requirements listed below. Occurrences outside normal business hours may also be reported to the Department's Environmental Emergency Center personnel at (800) 858-0368.

Occurrence	Reporting Timeframes (After Discovery) and Other Requirements
(a) Visible sediment deposition in a stream or wetland	• ***Within 24 hours***, an oral or electronic notification. • ***Within 7 calendar days***, a report that contains a description of the sediment and actions taken to address the cause of the deposition. Division staff may waive the requirement for a written report on a case-by-case basis. • If the stream is named on the NC 303(d) list as impaired for sediment-related causes, the permittee may be required to perform additional monitoring, inspections or apply more stringent practices if staff determine that additional requirements are needed to assure compliance with the federal or state impaired-waters conditions.
(b) Oil spills and release of hazardous substances per Item 1(b)-(c) above	• ***Within 24 hours***, an oral or electronic notification. The notification shall include information about the date, time, nature, volume and location of the spill or release.
(c) Anticipated bypasses [40 CFR 122.41(m)(3)]	• ***A report at least ten days before the date of the bypass, if possible***. The report shall include an evaluation of the anticipated quality and effect of the bypass.
(d) Unanticipated bypasses [40 CFR 122.41(m)(3)]	• ***Within 24 hours***, an oral or electronic notification. • ***Within 7 calendar days,*** a report that includes an evaluation of the quality and effect of the bypass.
(e) Noncompliance with the conditions of this permit that may endanger health or the environment[40 CFR 122.41(l)(7)]	• ***Within 24 hours***, an oral or electronic notification. • ***Within 7 calendar days***, a report that contains a description of the noncompliance, and its causes; the period of noncompliance, including exact dates and times, and if the noncompliance has not been corrected, the anticipated time noncompliance is expected to continue; and steps taken or planned to reduce, eliminate, and prevent reoccurrence of the noncompliance. [40 CFR 122.41(l)(6). • Division staff may waive the requirement for a written report on a case-by-case basis.

PART II, SECTION G, ITEM (4)
DRAW DOWN OF SEDIMENT BASINS FOR MAINTENANCE OR CLOSE OUT

Sediment basins and traps that receive runoff from drainage areas of one acre or more shall use outlet structures that withdraw water from the surface when these devices need to be drawn down for maintenance or close out unless this is infeasible. The circumstances in which it is not feasible to withdraw water from the surface shall be rare (for example, times with extended cold weather). Non-surface withdrawals from sediment basins shall be allowed only when all of the following criteria have been met:

(a) The E&SC plan authority has been provided with documentation of the non-surface withdrawal and the specific time periods or conditions in which it will occur. The non-surface withdrawal shall not commence until the E&SC plan authority has approved these items,
(b) The non-surface withdrawal has been reported as an anticipated bypass in accordance with Part III, Section C, Item (2)(c) and (d) of this permit,
(c) Dewatering discharges are treated with controls to minimize discharges of pollutants from stormwater that is removed from the sediment basin. Examples of appropriate controls include properly sited, designed and maintained dewatering tanks, weir tanks, and filtration systems,
(d) Vegetated, upland areas of the sites or a properly designed stone pad is used to the extent feasible at the outlet of the dewatering treatment devices described in Item (c) above,
(e) Velocity dissipation devices such as check dams, sediment traps, and riprap are provided at the discharge points of all dewatering devices, and
(f) Sediment removed from the dewatering treatment devices described in Item (c) above is disposed of in a manner that does not cause deposition of sediment into waters of the United States.

NORTH CAROLINA Environmental Quality

NCG01 SELF-INSPECTION, RECORDKEEPING AND REPORTING

EFFECTIVE: 04/01/19

FINAL DRAWING
NOT RELEASED FOR CONSTRUCTION

Bissell Professional Group
Firm License # C-956
303 North Dogwood Highway
P.O. Box 1566
Kitty Hawk, North Carolina 27949
(252) 261-3266
FAX (252) 261-1760
BISSELL PROFESSIONAL GROUP
Engineers, Planners, Surveyors and Environmental Specialists

NCG01-SELF INSPECTION, RECORD KEEPING & REPORTING

THIS DOCUMENT IS THE SOLE PROPERTY OF BPG, INC. OF KITTY HAWK, NORTH CAROLINA. THE REPRODUCTION OF THIS PLAN OR ANY PART, OR THE MODIFICATION OF ANY DETAIL OR DESIGN IS NOT TO BE MADE WITHOUT THE EXPRESS WRITTEN CONSENT OF MARK S. BISSELL, PROFESSIONAL ENGINEER. COPYRIGHT 2025

PROJECT: SEASIDE MEADOWS
CURRITUCK COUNTY NORTH CAROLINA
POPLAR BRANCH TOWNSHIP CURRITUCK COUNTY
CONSTRUCTION DRAWINGS

REVISIONS

NO.	DATE:	DESCRIPTION	BY

NORTH CAROLINA PROFESSIONAL ENGINEER SEAL 042639 REGISTERED PROFESSIONAL ENGINEER
Document is not valid unless signed and sealed

DATE: 12-24-25 SCALE: AS NOTED
DESIGNED: BPG CHECKED: MSB
DRAWN: DMK APPROVED: BPG
SHEET: 26 OF 26
CAD FILE: 430400B1
PROJECT NO: 4304

S:\Projects\4304 South Spot LLC-MB Landing\Dwg\Construction\4304081.dwg, 5/6/2026 Plotted: 5/6/2026 11:00 AM HP DesignJet T130 24-in Printer [4EF3B]