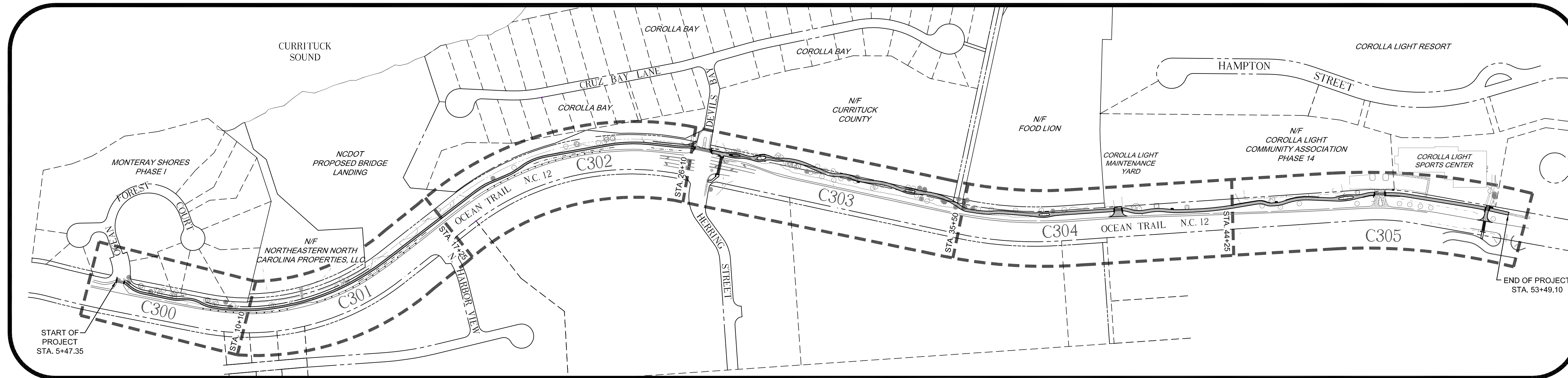
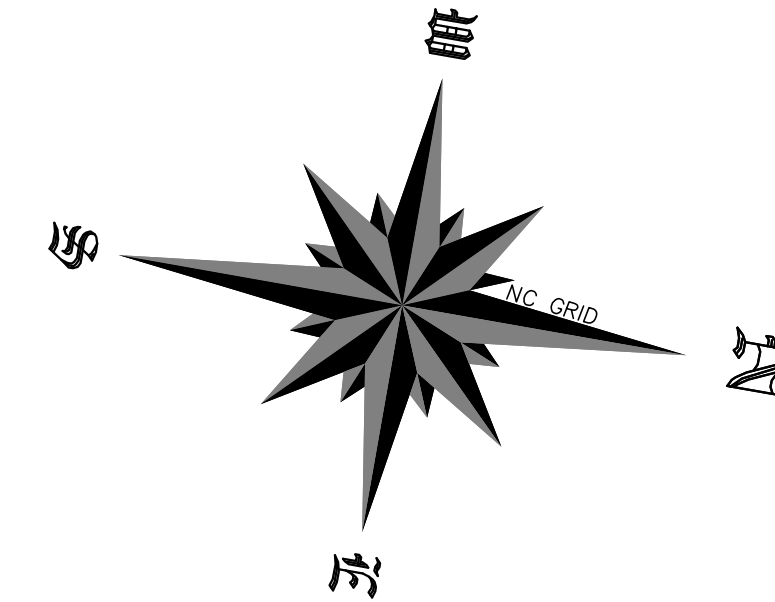


# COROLLA GREENWAY PHASE V CURRITUCK COUNTY MULTI-USE PATH

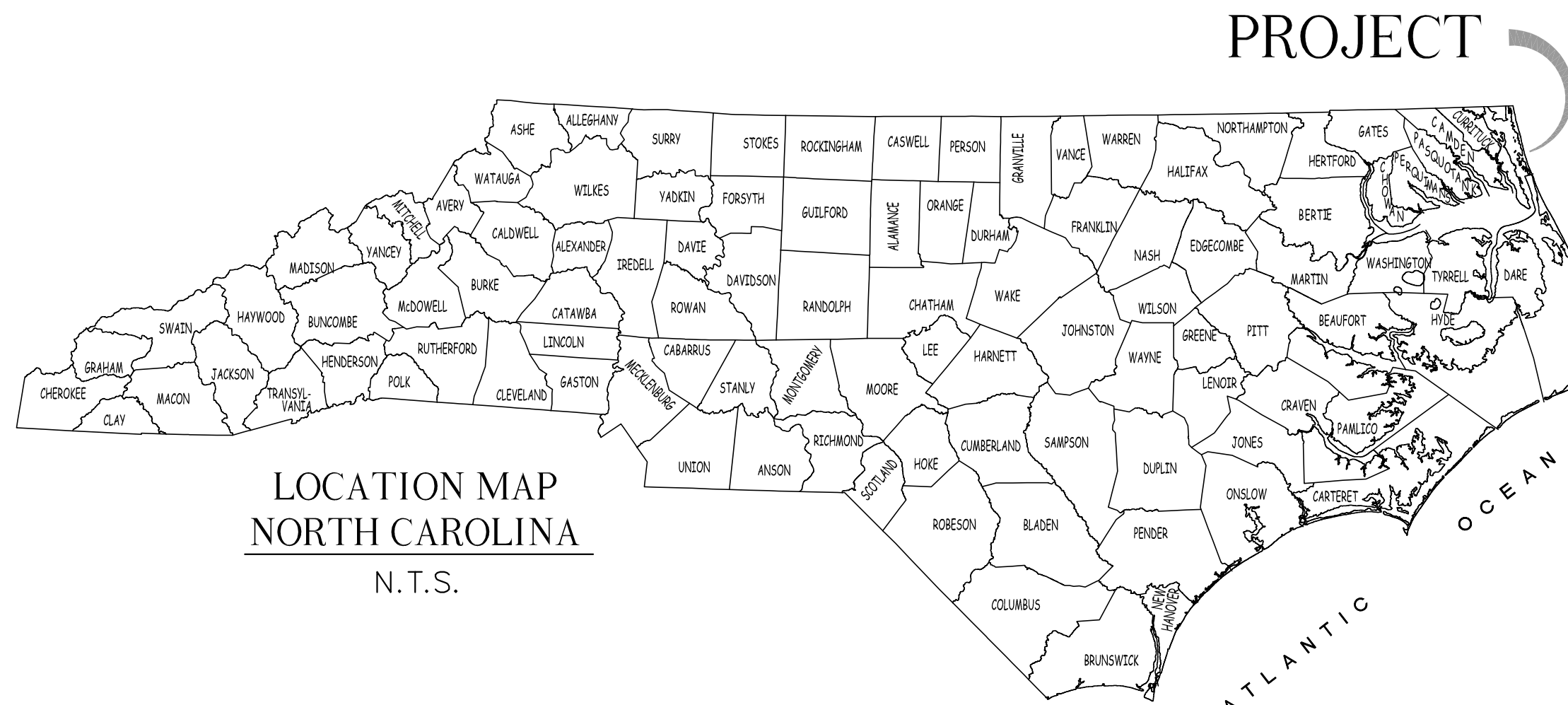
OCEAN FOREST COURT TO COROLLA LIGHT SPORTS CENTER  
COROLLA, NORTH CAROLINA

DECEMBER, 2018



SHEET KEY MAP

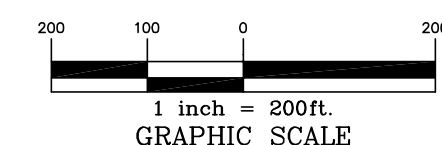
SCALE: 1" = 200'



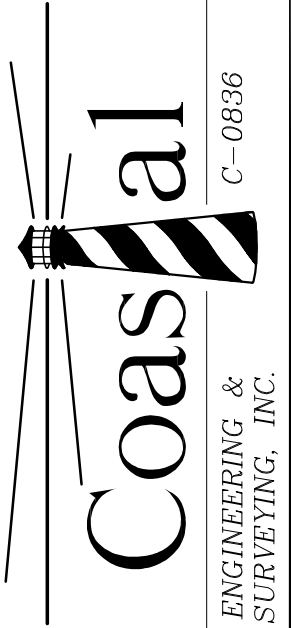
LOCATION MAP  
NORTH CAROLINA  
N.T.S.

**GENERAL NOTES**

1. SURVEYING AND TOPOGRAPHIC CONDITIONS SHOWN HEREON ARE BASED ON A SURVEY PERFORMED BY COASTAL ENGINEERING & SURVEYING, INC. AUGUST THROUGH NOVEMBER, 2018.
2. HORIZONTAL DATUM SHOWN HEREON BASED ON NAD83 (2011) DATUM (NC STATE PLANE GRID PROJECTION).
3. VERTICAL DATUM SHOWN HEREON BASED ON NAVD 88 DATUM.
4. BOUNDARY LINES SHOWN HEREON ARE BASED ON DEEDS AND PLANS OF RECORD AND FOUND BOUNDARY EVIDENCE. THIS PLAN IS NOT INTENDED TO PORTRAY A BOUNDARY SURVEY.
5. ELEVATIONS REFERENCED TO N.C.G.S. MONUMENT "N 261", ELEVATION 9.08', SITUATED AT THE SOUTHEAST CORNER OF THE INTERSECTION OF SHAD STREET AND COROLLA DRIVE (NORTH BENCHMARK) AND REFERENCED TO N.C.G.S. MONUMENT "L 261", ELEVATION 9.52', LOCATED ON THE EAST SIDE OF COROLLA DRIVE (SOUTH BENCHMARK). PROJECT BENCHMARKS ARE THE PROVIDED CONTROL POINTS.
6. ALL TREES SHOWN ON PLAN ARE TO BE PRESERVED, IF POSSIBLE, UNLESS DESIGNATED TO BE REMOVED.
7. SIDEWALK SHALL BE DELINEATED PRIOR TO CLEARING AND LIMITS OF DISTURBANCE SHALL BE DETERMINED BY THE ENGINEER AND CONTRACTOR.
8. THE CONTRACTOR SHALL CONTACT "NC CALL ONE" (800-632-4949) FOR UTILITY DELINEATION PRIOR TO ANY EXCAVATION. IT IS THE CONTRACTOR'S RESPONSIBILITY FOR UTILITY TO FIELD VERIFY ALL UTILITIES PRIOR TO EXCAVATION.
9. EXISTING UTILITIES SHOWN ON THESE DRAWINGS WERE LOCATED FROM FIELD EVIDENCE AND VISUAL DELINEATED UTILITY MARKINGS PROVIDED BY NC CALL ONE. GRAPHICAL LOCATIONS ILLUSTRATED ON THESE DRAWINGS IS APPROXIMATE.
10. IF CONSTRUCTION REQUIRES RELOCATION OF EXISTING UTILITIES, IT SHALL BE THE CONTRACTOR'S RESPONSIBILITY TO CONTACT THE DESIGN ENGINEER AND UTILITY PROVIDER TO COORDINATE THE RELOCATION SERVICE.
11. NO WATER VALVES SHALL BE COVERED BY THE PROPOSED CONCRETE SIDEWALK. ALL WATER VALVES IN CONFLICT SHALL BE ADJUSTED TO BE FLUSH WITH THE FINISH SURFACE OF THE SIDEWALK AND ACCESSIBLE.
12. EXISTING WATER METERS IN CONFLICT WITH THE PROPOSED LOCATION OF THE GREENWAY CONCRETE WALKWAY SHALL BE RELOCATED BY THE CONTRACTOR. CONTRACTOR SHALL ADVISE CURRITUCK COUNTY WATER DEPARTMENT OF RELOCATION WORK PRIOR TO ANY RELOCATION WORK ACTIVITY COMMENCING.
13. EXISTING SIGNS, LIGHTING, LANDSCAPING, FLOWER BEDS FENCING, ETC. SITUATED IN THE RIGHT OF WAY BEING IN DIRECT CONFLICT WITH THE PROPOSED GREENWAY PATH, GRADING, OR SITE IMPROVEMENTS SHALL BE REMOVED BY THE DEVELOPER OR PROPERTY OWNER AT THEIR EXPENSE. PRIOR TO THE COMMENCEMENT OF THE GREENWAY CONSTRUCTION, THEREAFTER, ITEMS REMAINING IN THE RIGHT OF WAY SHALL BE CAREFULLY REMOVED BY THE GRADING CONTRACTOR ENSURING NO UNNECESSARY DAMAGE OCCURS IN THE REMOVAL/RELOCATION PROCESS. ITEMS SHALL BE REINSTALLED AT THE OWNERS EXPENSE.
14. TRAFFIC CONTROLS ARE THE RESPONSIBILITY OF THE CONTRACTOR AND MUST BE APPROVED BY NCDOT PRIOR TO CONSTRUCTION.
15. CONTRACTOR SHALL PROTECT THE EXISTING CONCRETE DRIVEWAYS ADJOINING THE PROPOSED GREENWAY UNLESS CONCRETE DRIVEWAY MODIFICATIONS ARE TO OCCUR.
16. CONTRACTOR SHALL PROTECT THE EXISTING ASPHALT ROADWAYS ADJOINING THE PROPOSED GREENWAY. ANY DAMAGE DONE BY THE CONTRACTOR SHALL BE REPAIRED BY THE CONTRACTOR AT THE CONTRACTOR'S EXPENSE.
17. PROPOSED RETAINING WALL LOCATIONS ARE TO BE FIELD VERIFIED AND APPROVED BY THE ENGINEER PRIOR TO CONSTRUCTION.




P.O. Box 1129  
4425 N. Coastal Hwy.  
Kitty Hawk, N.C. 27949  
(252)-261-4151  
(252)-261-1333  
Civil - Structural  
Site Development



COASTAL ENGINEERING & SURVEYING, INC.  
THIS DOCUMENT IS THE PROPERTY OF COASTAL ENGINEERING & SURVEYING, INC. ANY REPRODUCTION, DISTRIBUTION OR OTHER USE WITHOUT THE WRITTEN PERMISSION OF COASTAL ENGINEERING & SURVEYING, INC. WILL CONSTITUTE VIOLATION OF COPYRIGHT LAWS.

NO.	DATE	REVISIONS	DESCRIPTION

**PRELIMINARY**  
COROLLA GREENWAY - PHASE V  
**FOR: CURRITUCK COUNTY**  
NORTH CAROLINA  
CURRITUCK COUNTY  
**COVER SHEET**



**FOR BIDDING PURPOSES ONLY  
NOT FOR CONSTRUCTION**

SHEET NO.	DESCRIPTION
SHEET C100	COVER SHEET
SHEET C200	DEMOLITION PLAN
SHEETS C300-C305	PLAN & PROFILE
SHEET C306	NOTES & DETAILS
SHEET C307	DETAILS

DATE:	12/21/18	SCALE:	AS SHOWN
CHECKED:	CFG	DRAWN:	JCB
PROJECT NO.:	P654.18		
CAD FILE:	P654 COVER		
SHEET:	C100		