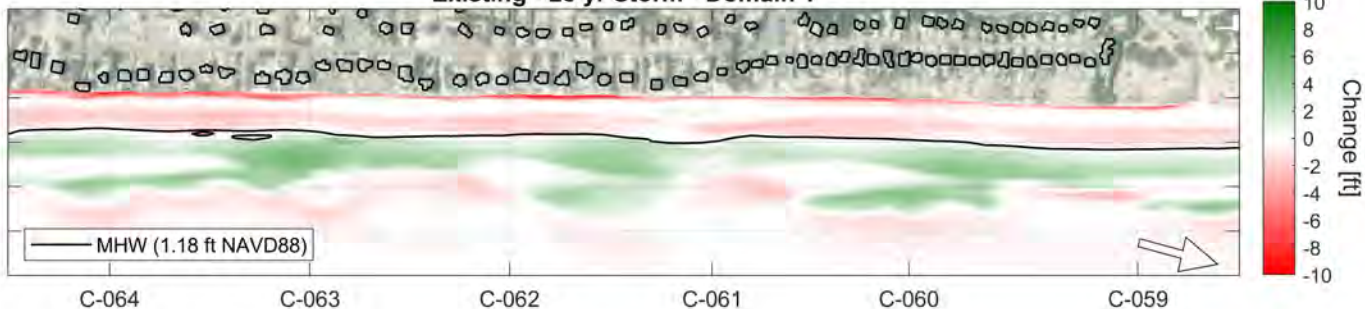
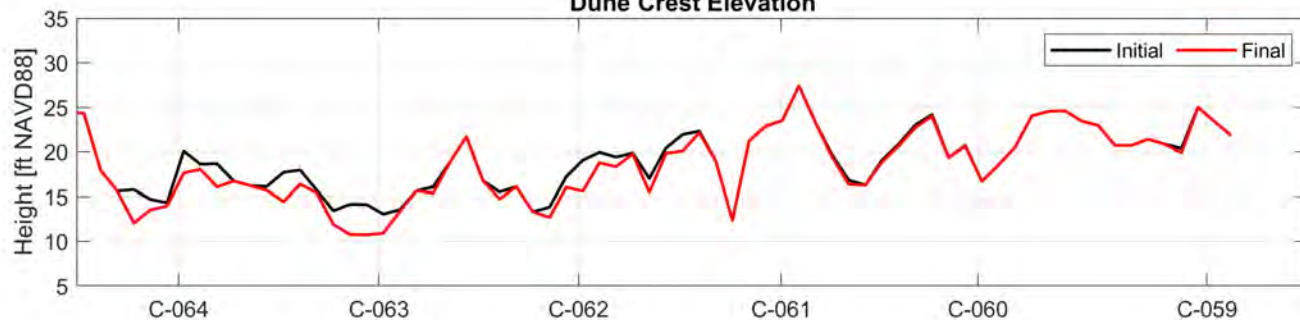


Appendix E
2D Erosion/Sedimentation Patterns and Dune Crest Elevations
for Two (2) Storm Scenarios

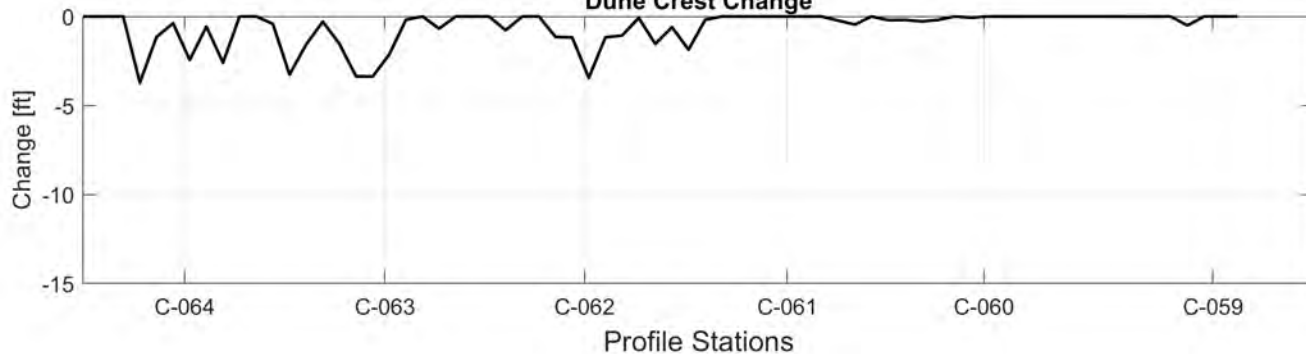
Erosion (-) / Sedimentation (+) [ft]
Existing - 25 yr Storm - Domain 1



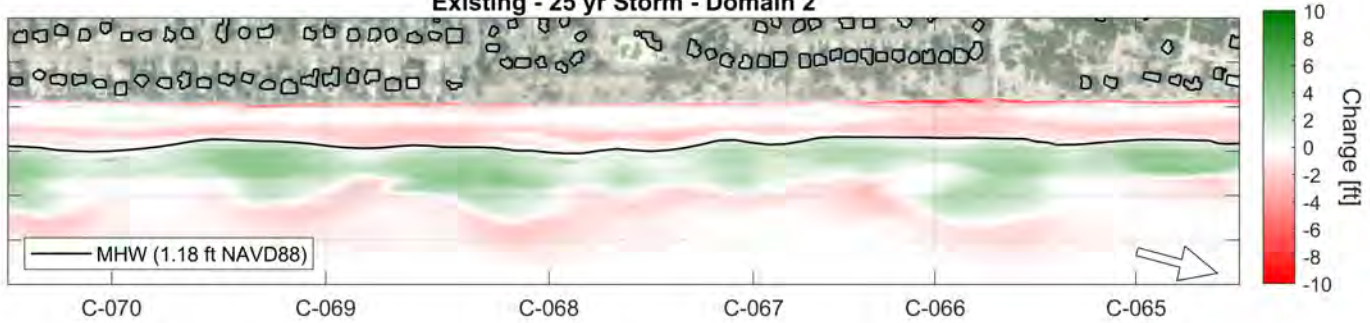
Dune Crest Elevation



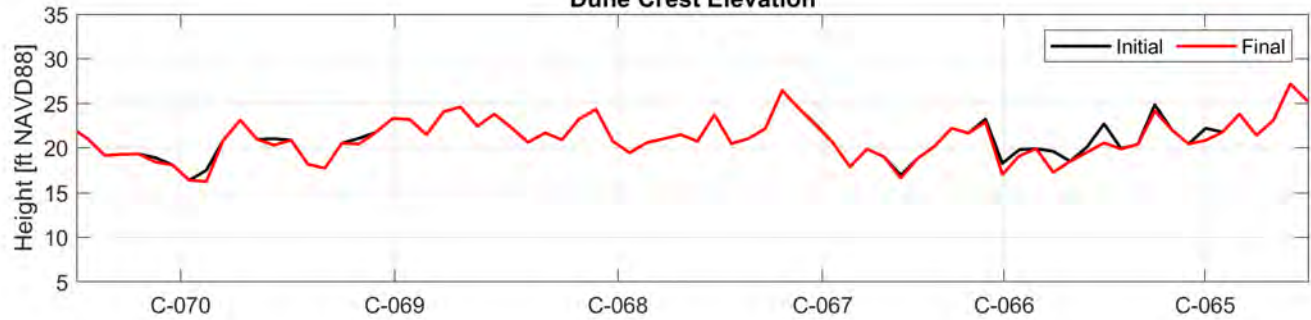
Dune Crest Change



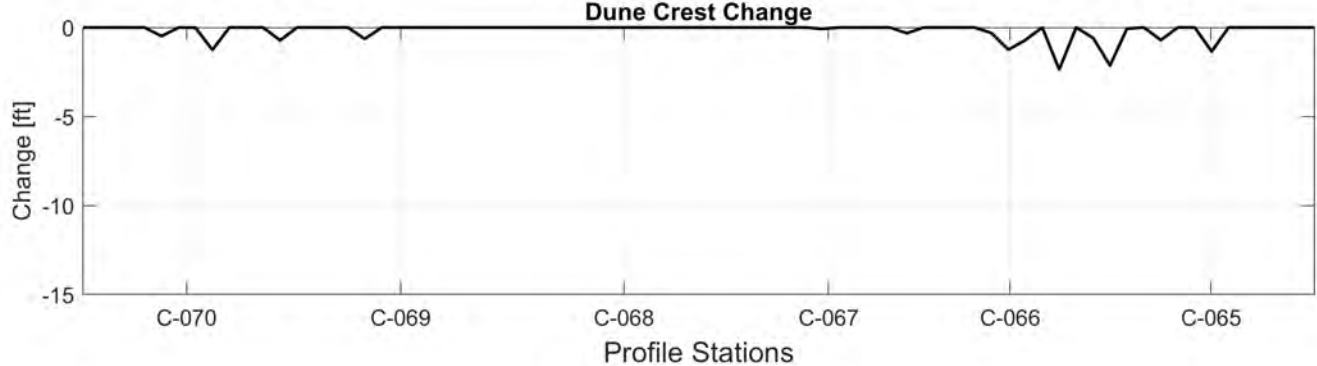
Erosion (-) / Sedimentation (+) [ft]
Existing - 25 yr Storm - Domain 2




Dune Crest Elevation



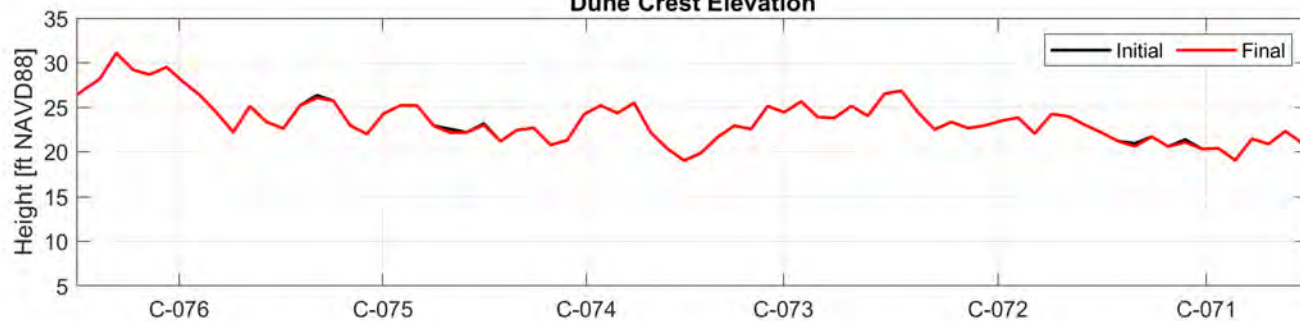
Dune Crest Change



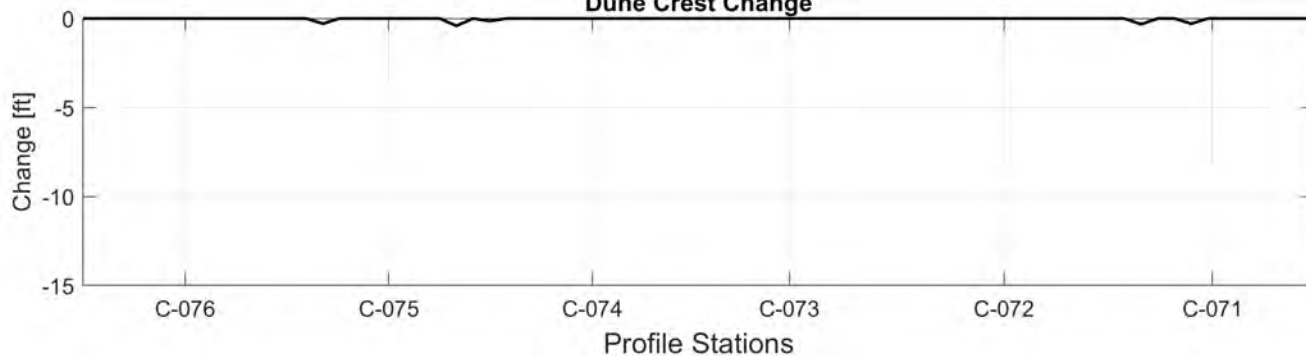
Erosion (-) / Sedimentation (+) [ft]
Existing - 25 yr Storm - Domain 3



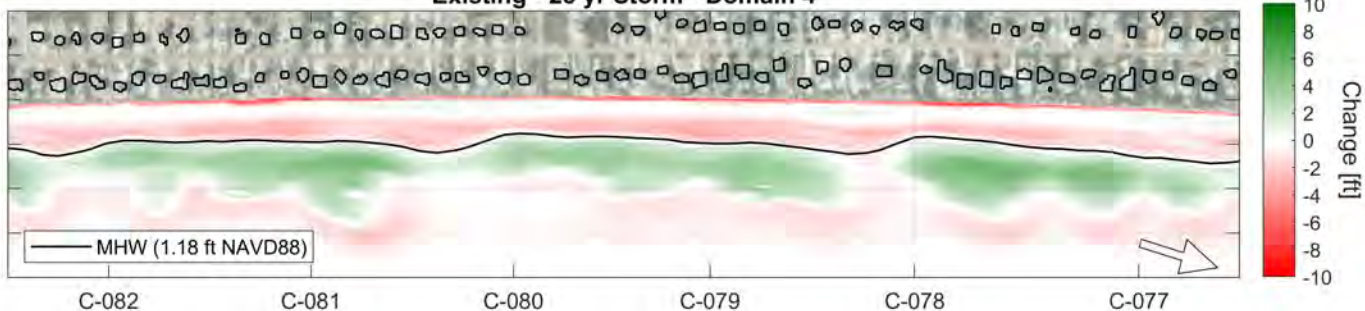
Dune Crest Elevation



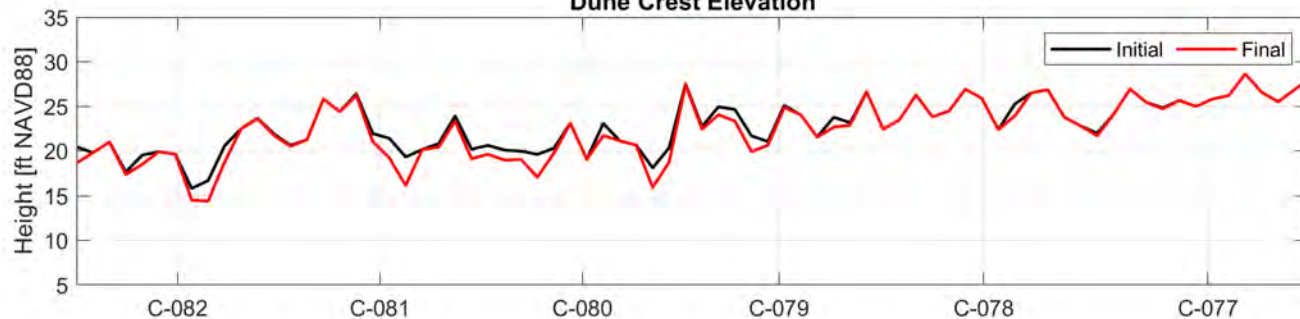
Dune Crest Change



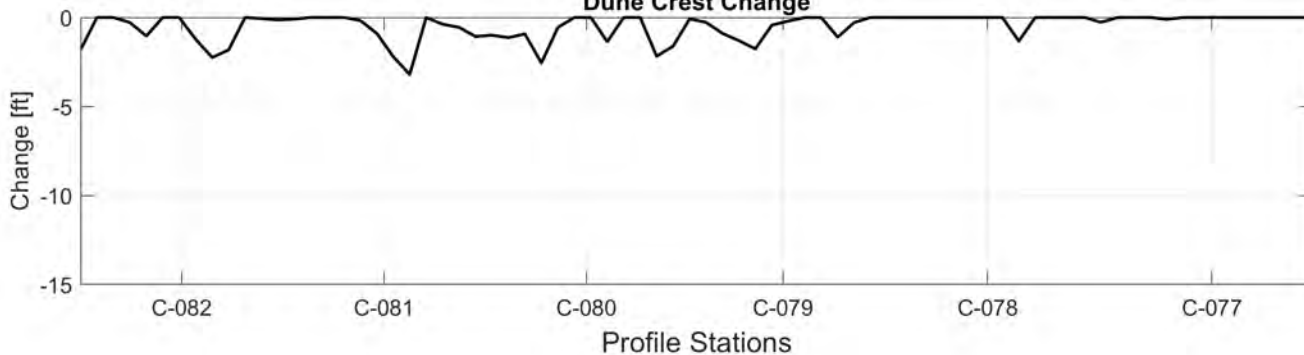
Erosion (-) / Sedimentation (+) [ft]
Existing - 25 yr Storm - Domain 4



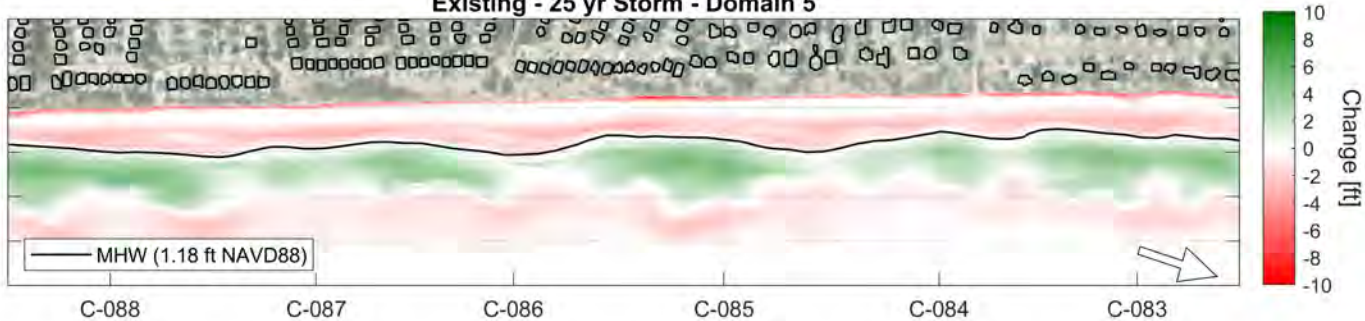
Dune Crest Elevation



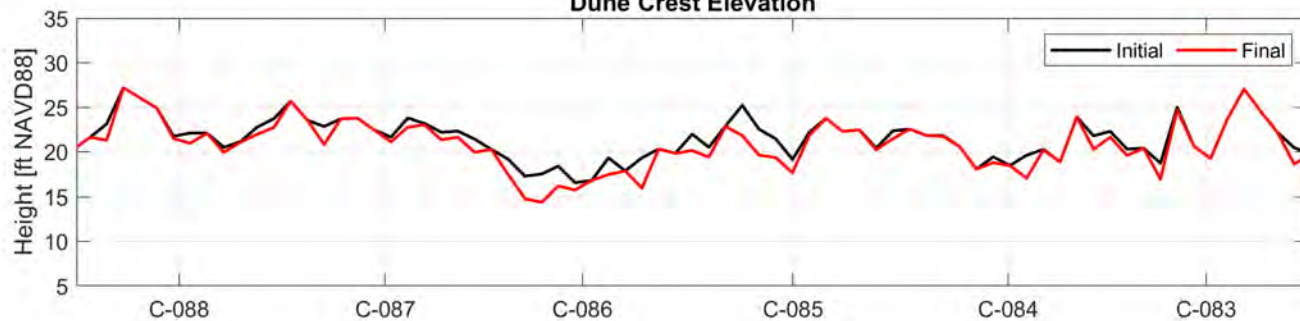
Dune Crest Change



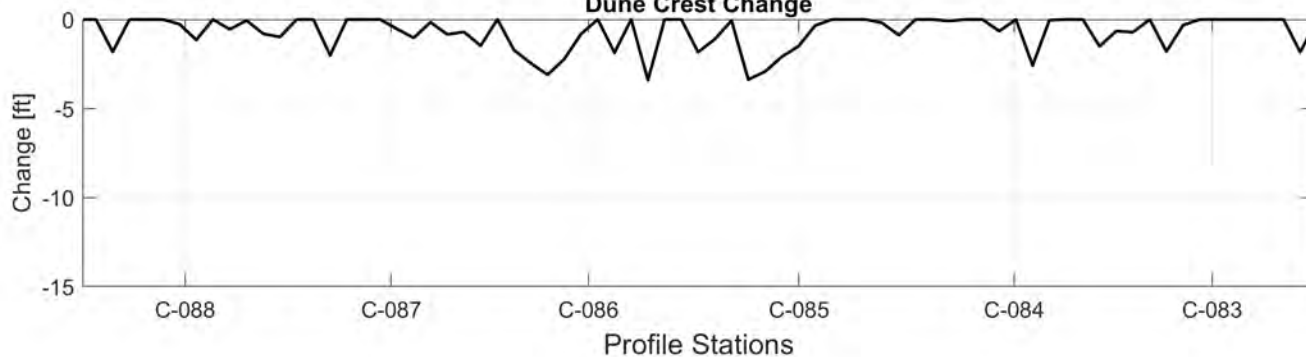
Erosion (-) / Sedimentation (+) [ft]
Existing - 25 yr Storm - Domain 5



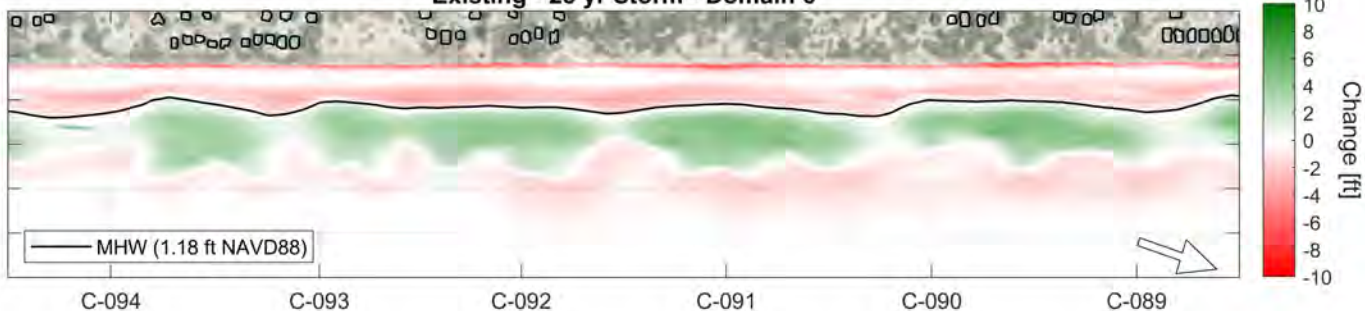
Dune Crest Elevation



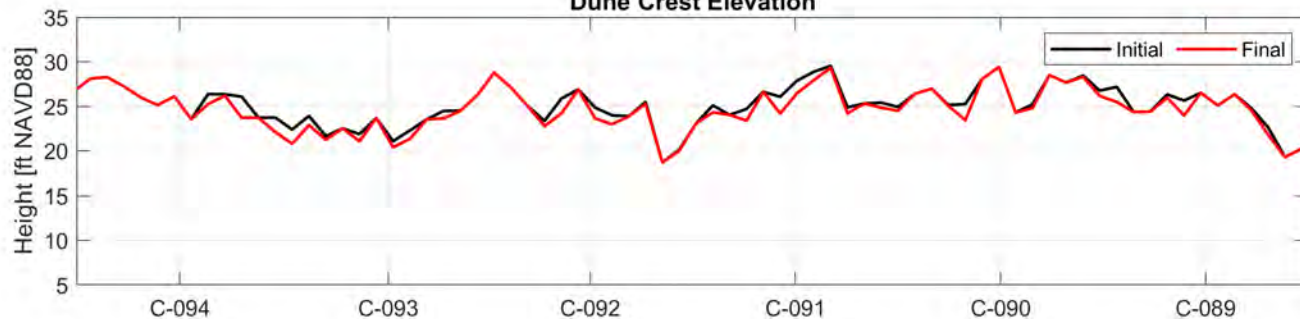
Dune Crest Change



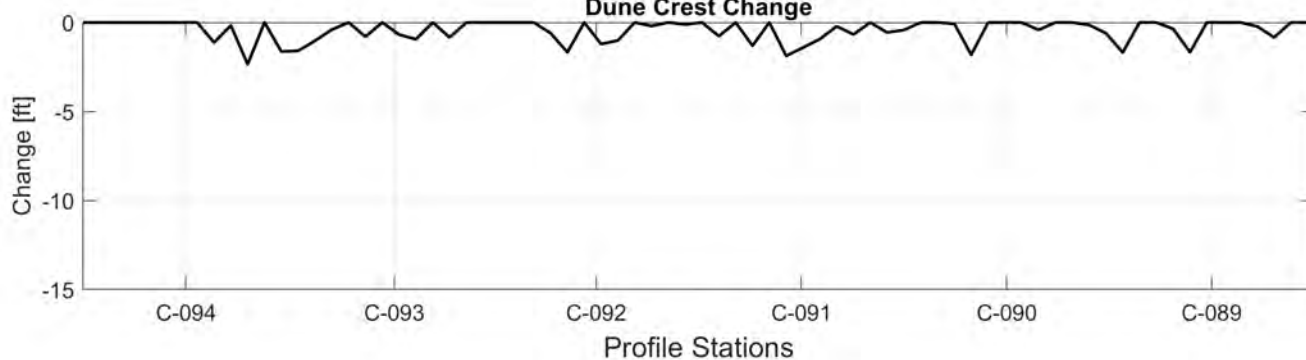
Erosion (-) / Sedimentation (+) [ft]
Existing - 25 yr Storm - Domain 6




Dune Crest Elevation



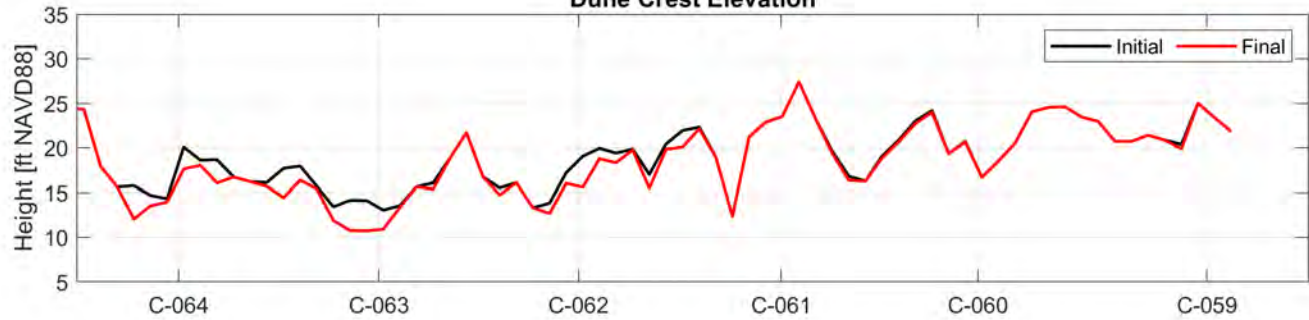
Dune Crest Change



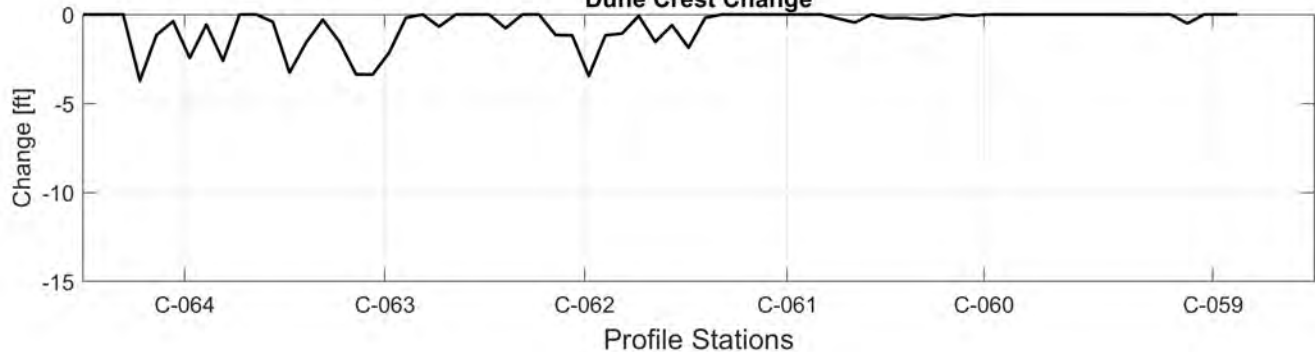
Erosion (-) Above MHW [ft] Existing - 25 yr Storm - Domain 1

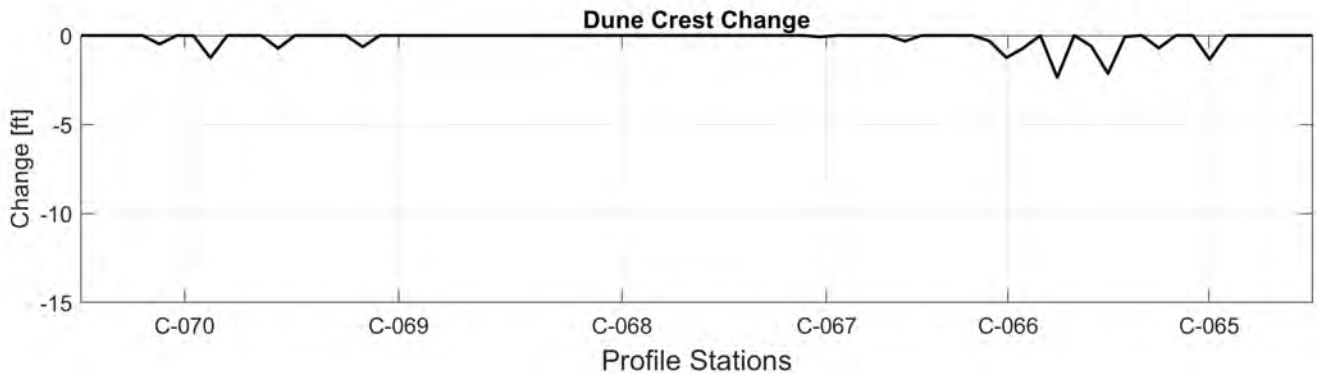
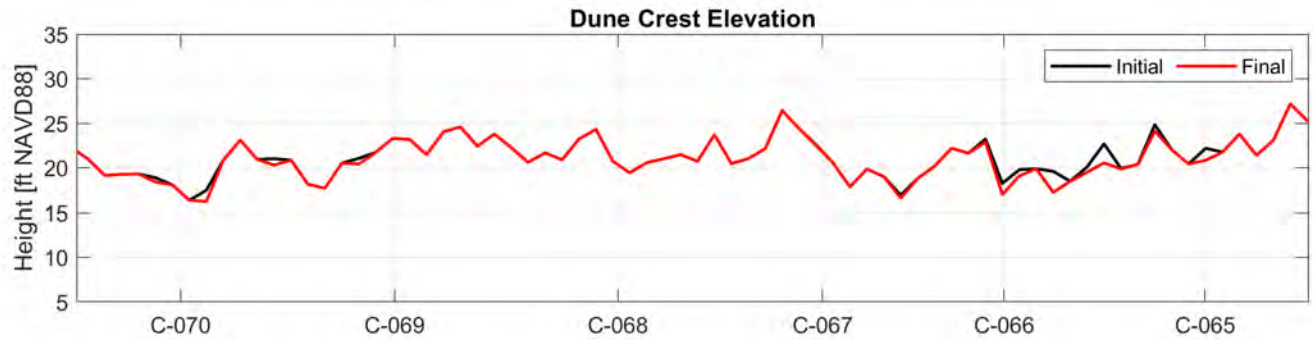
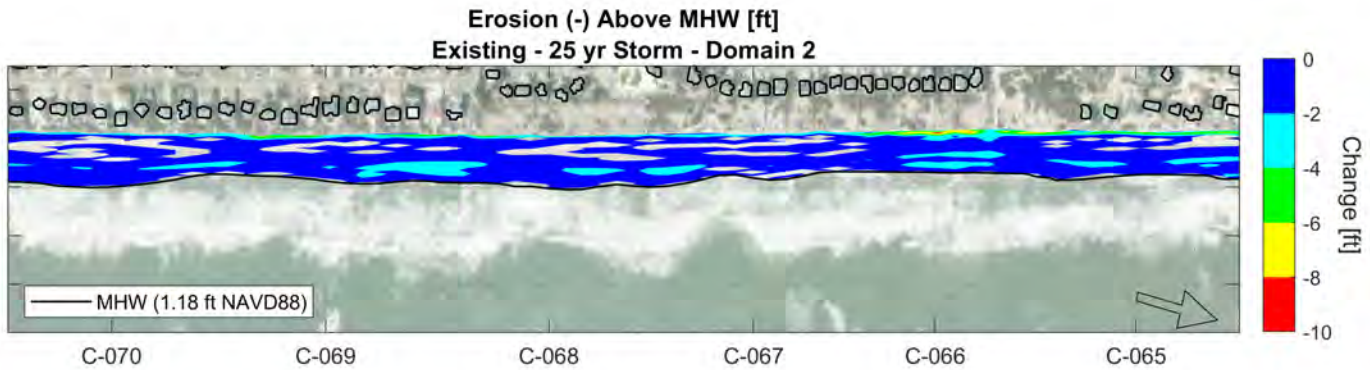


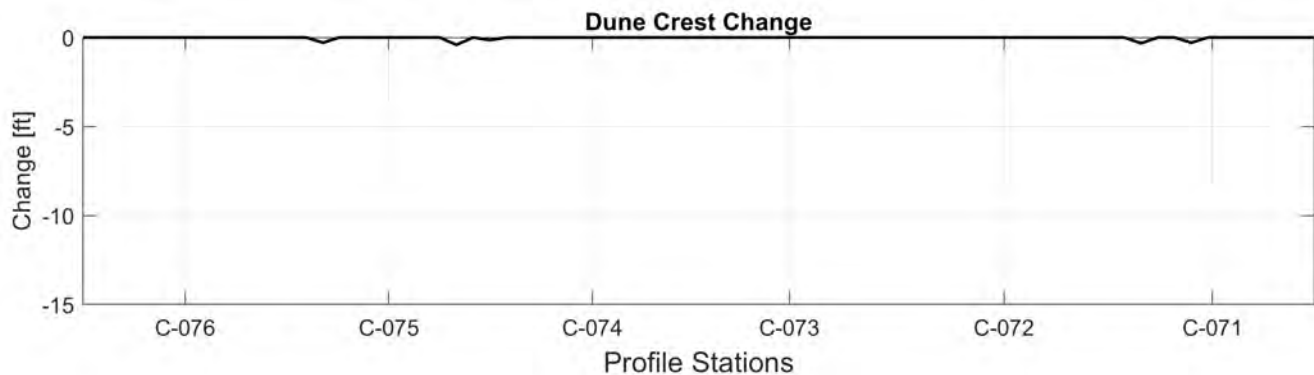
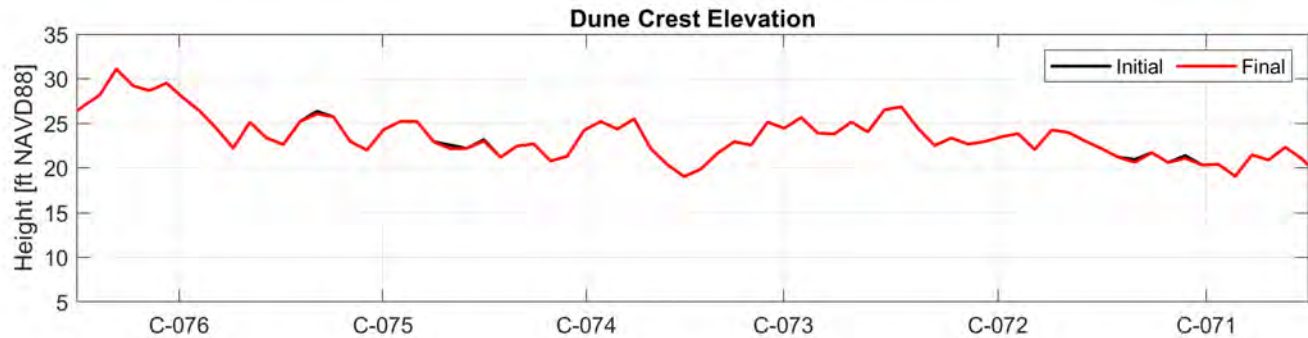
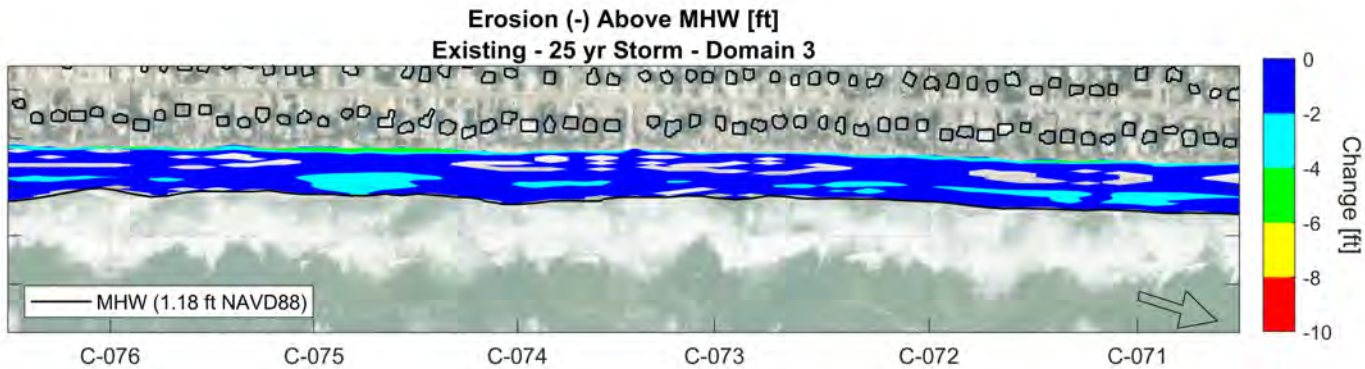
Dune Crest Elevation

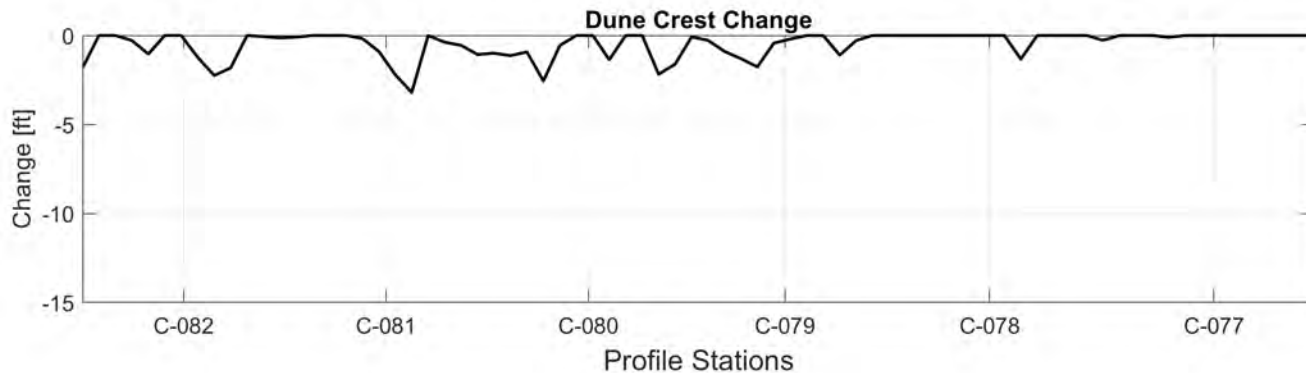
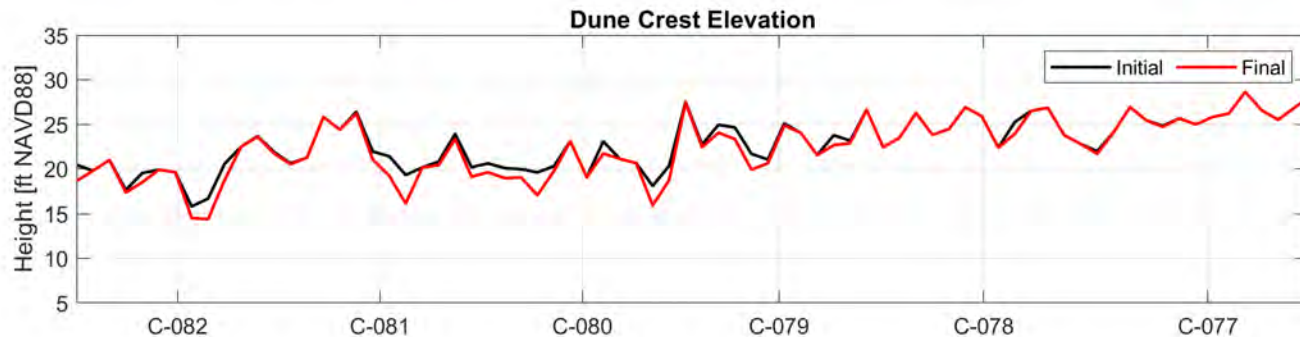
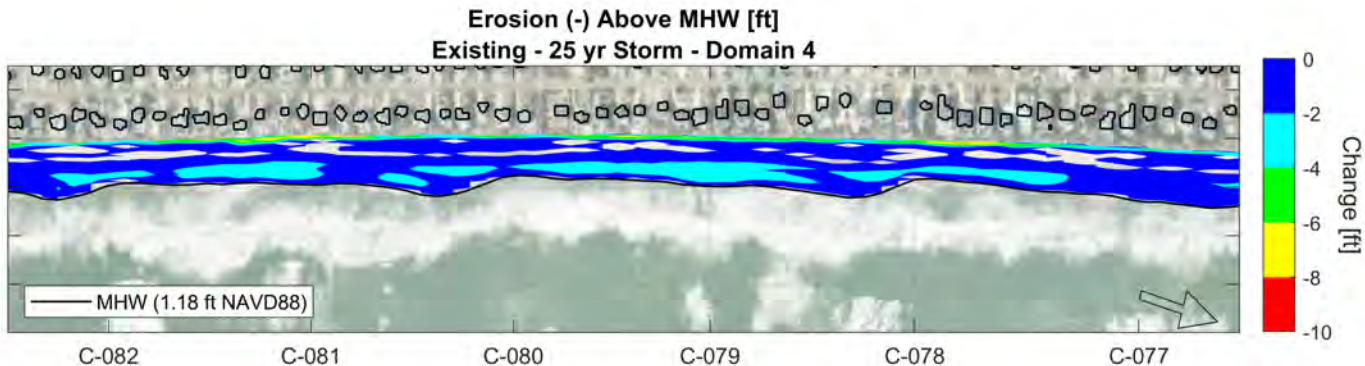


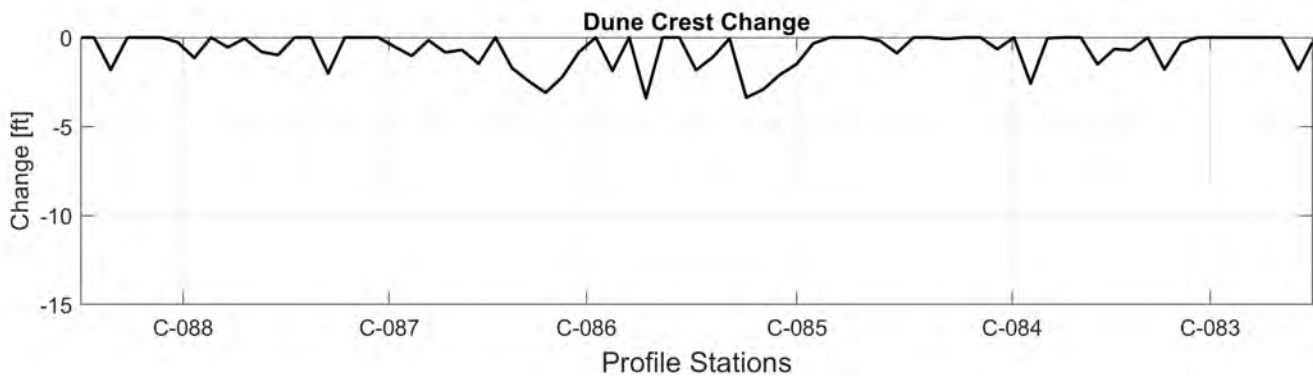
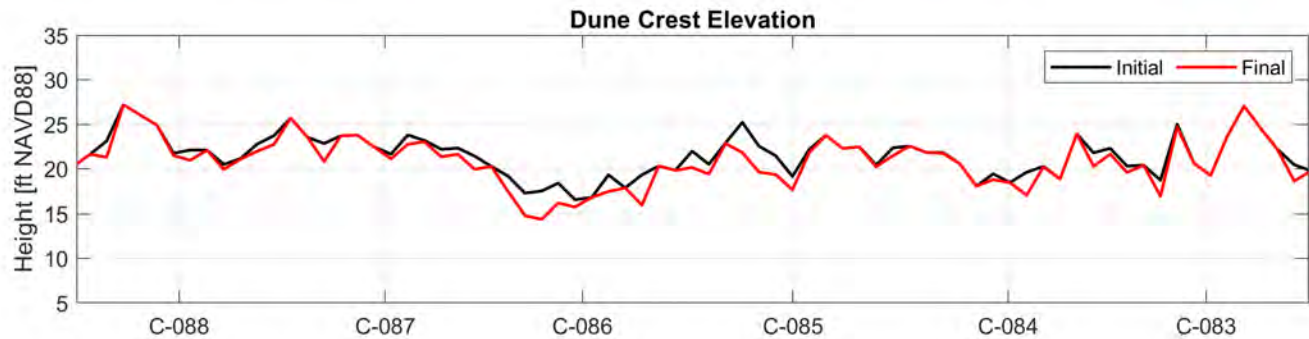
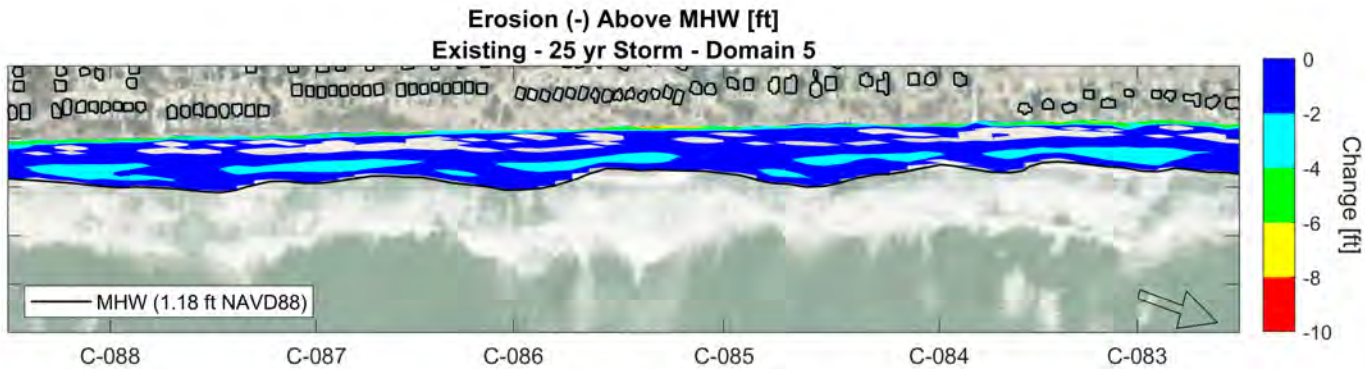
Dune Crest Change

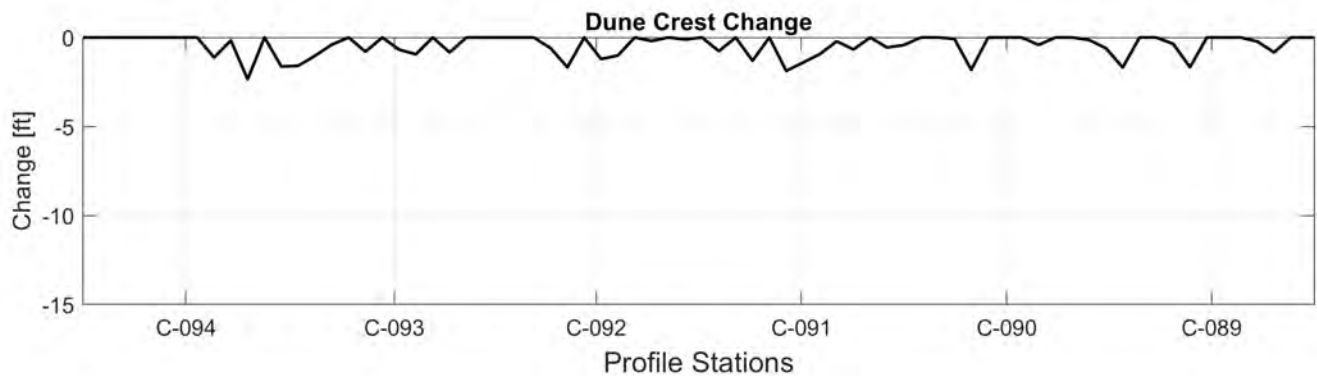
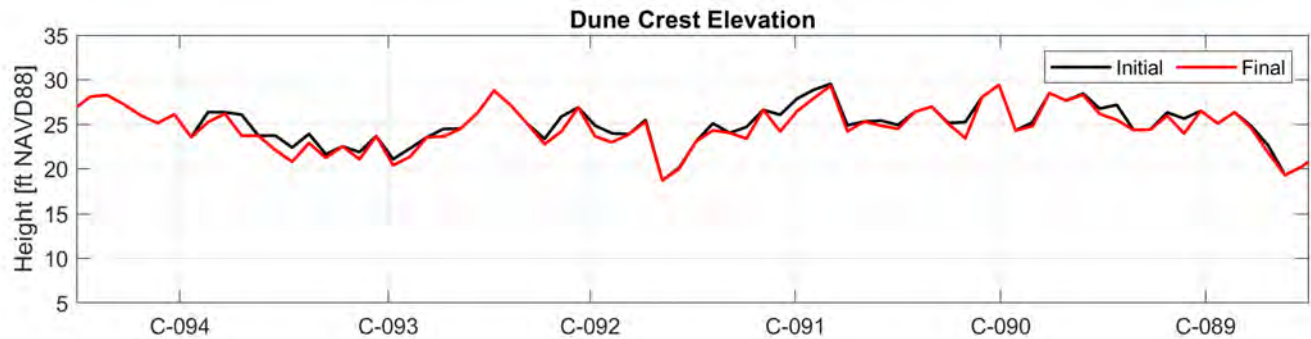
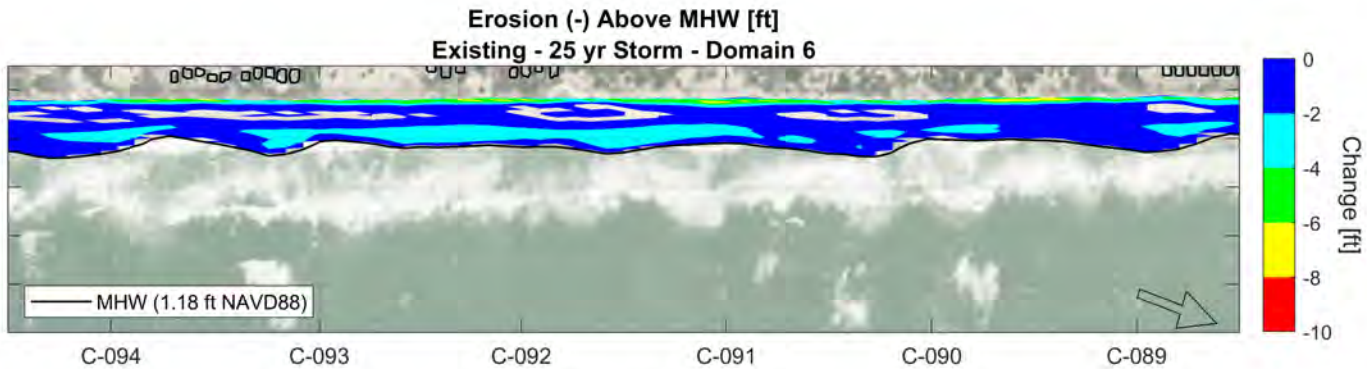




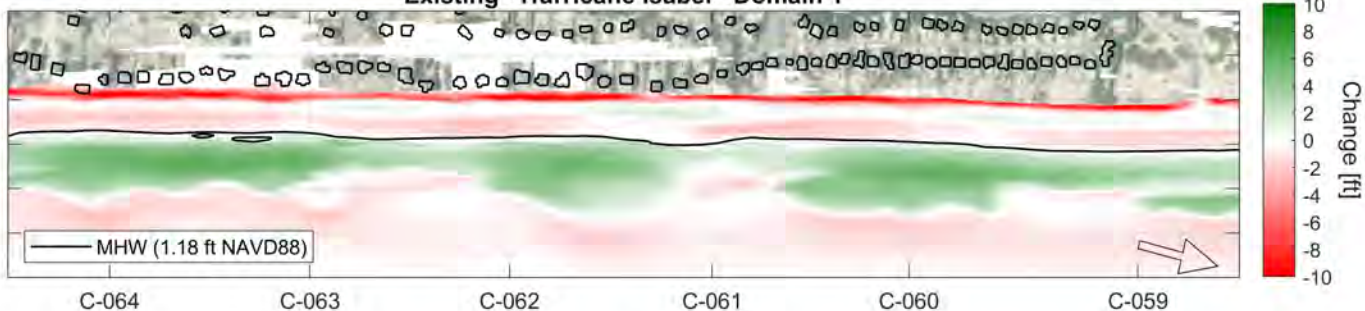




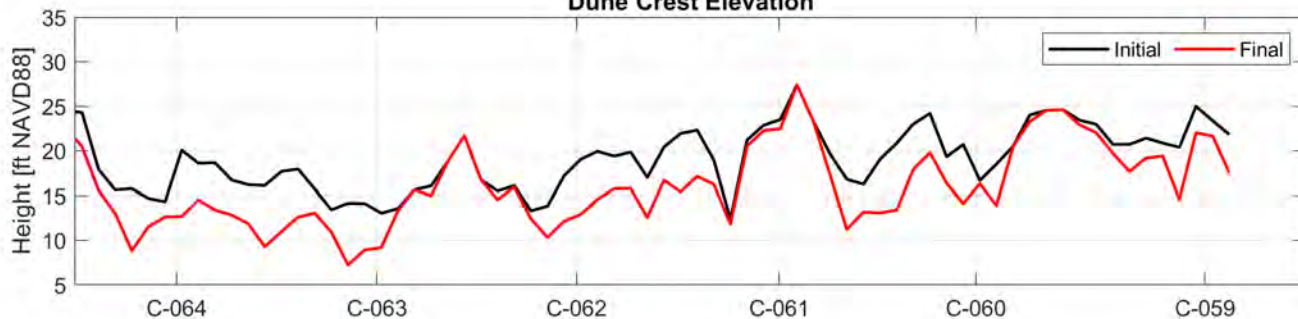




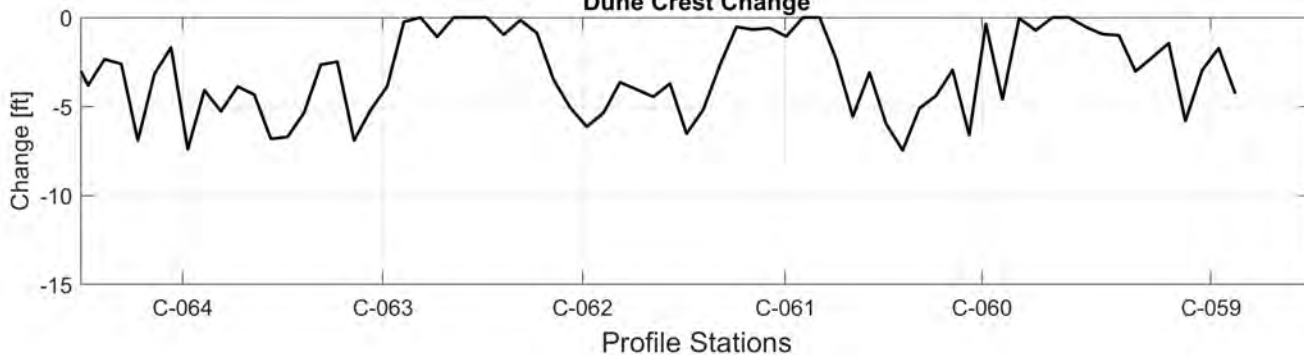
Erosion (-) / Sedimentation (+) [ft]
Existing - Hurricane Isabel - Domain 1

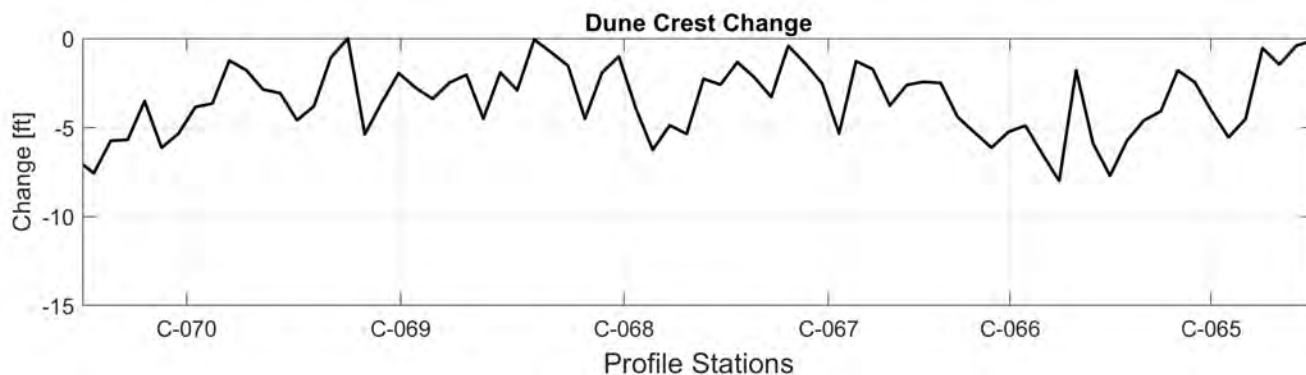
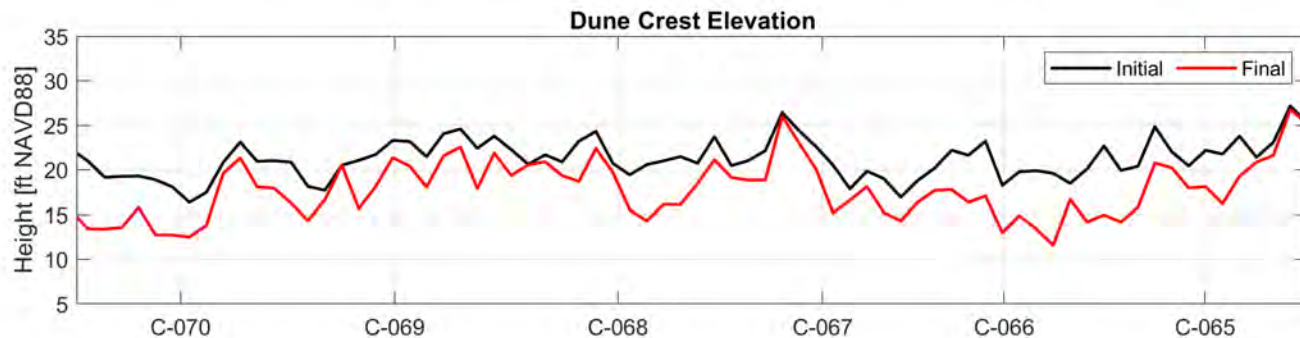
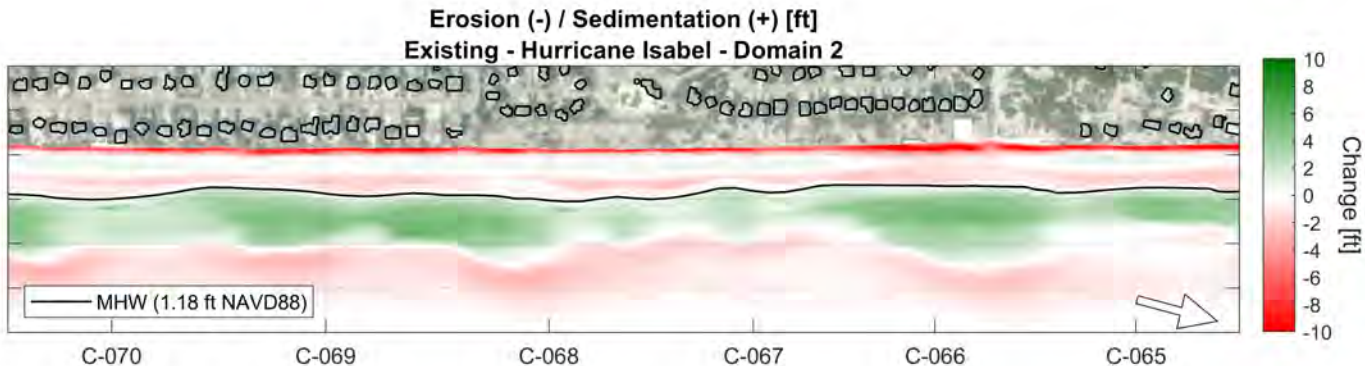


Dune Crest Elevation

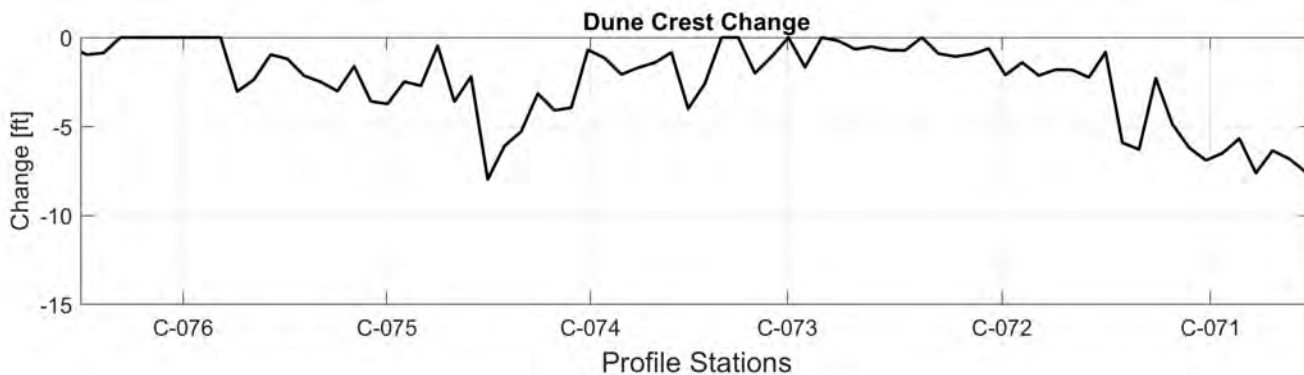
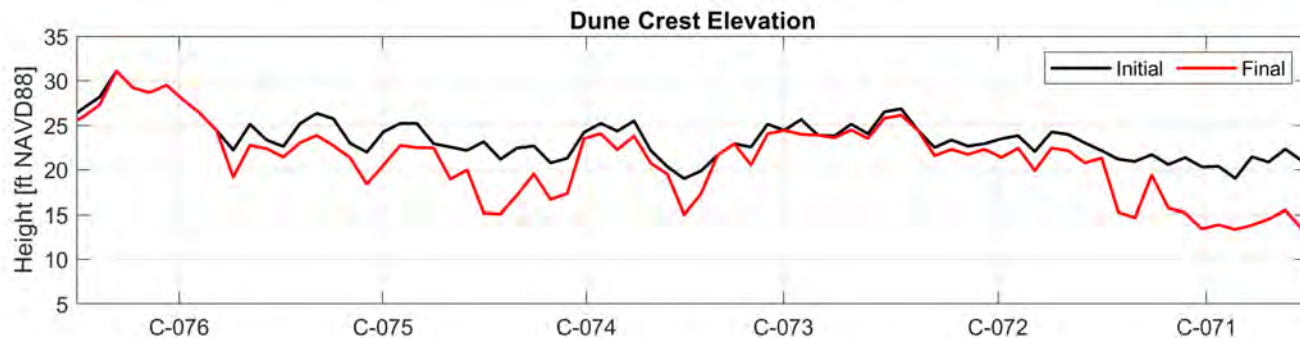
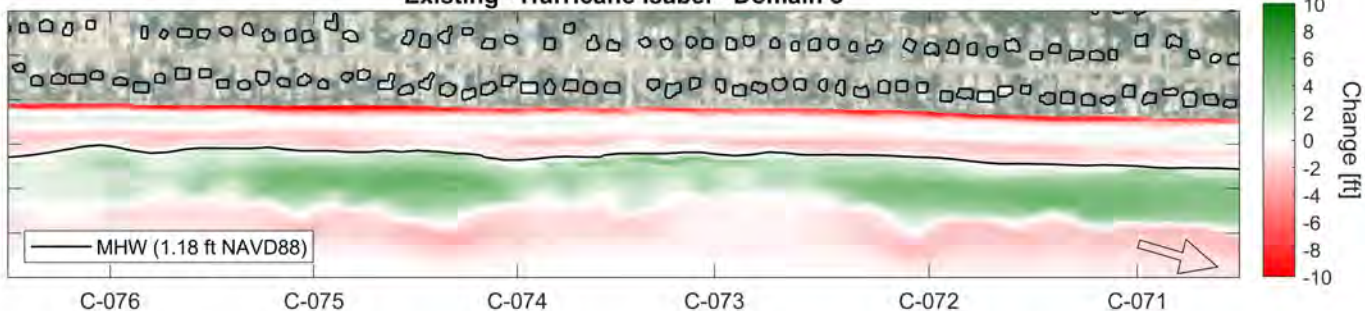


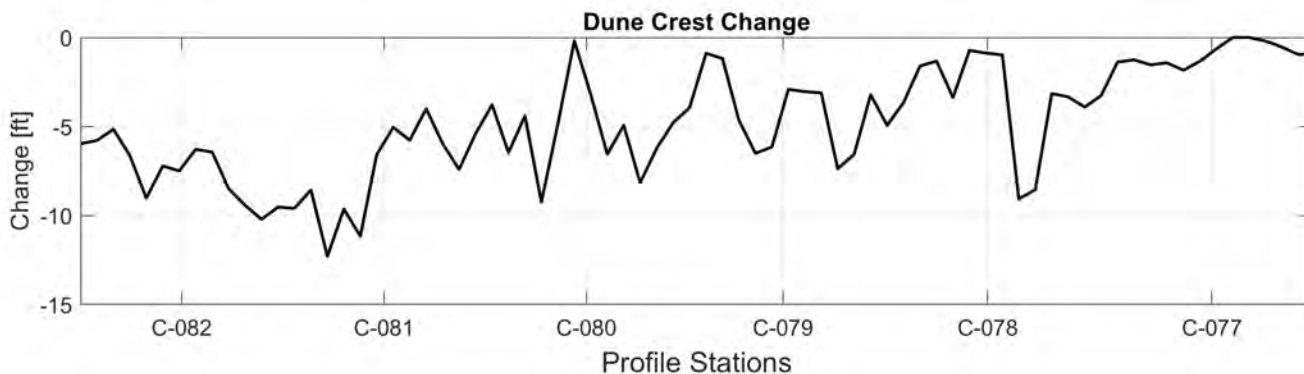
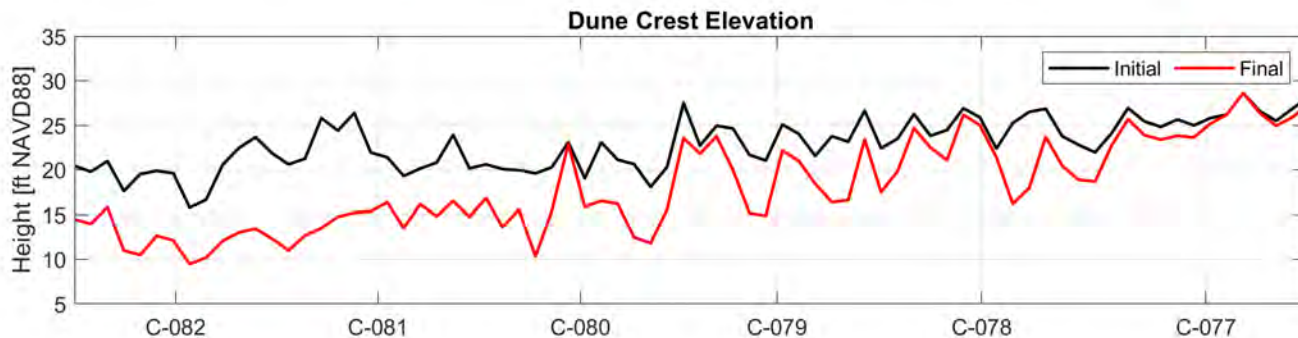
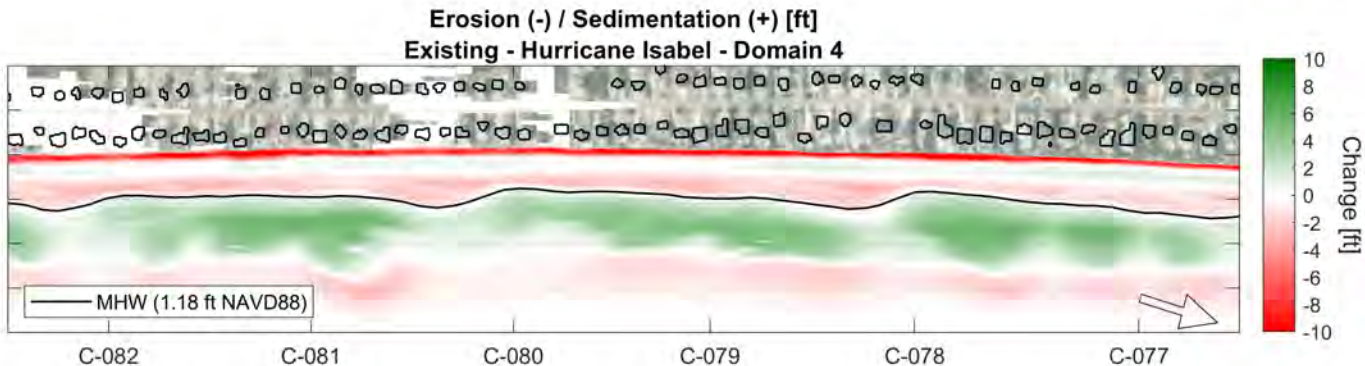
Dune Crest Change

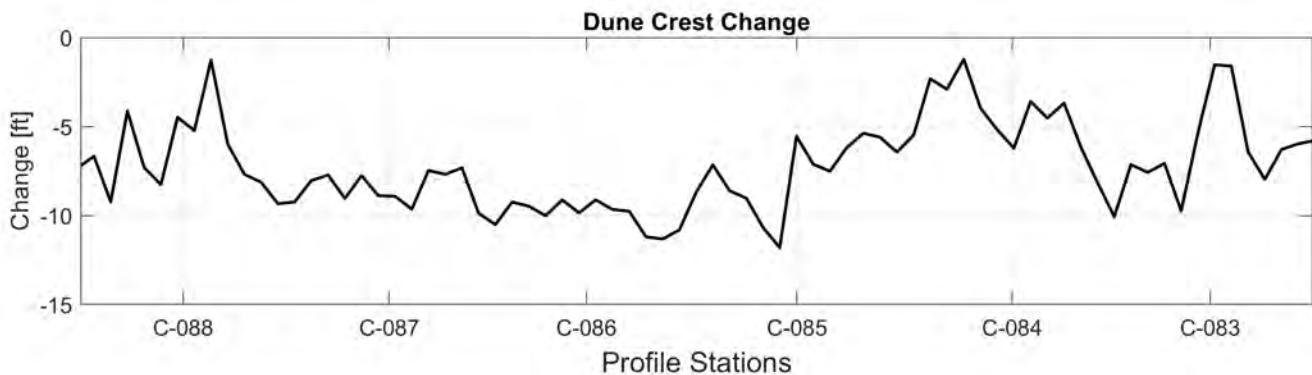
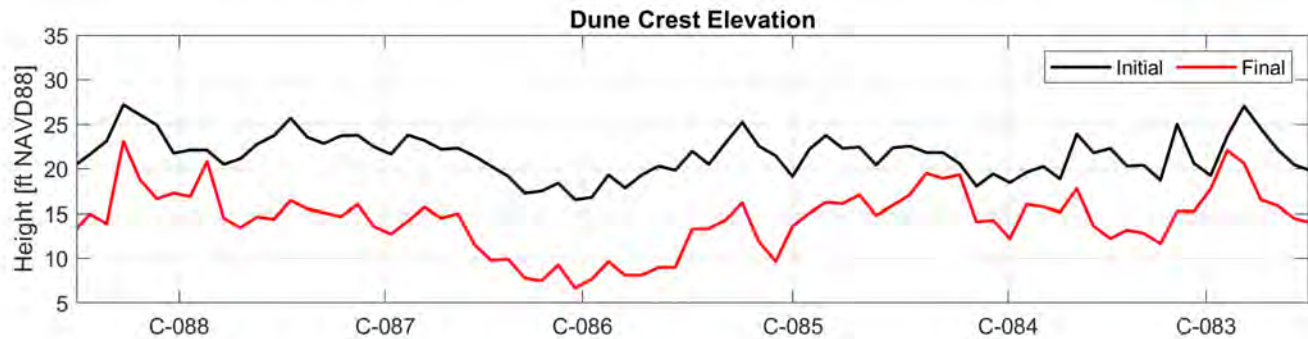
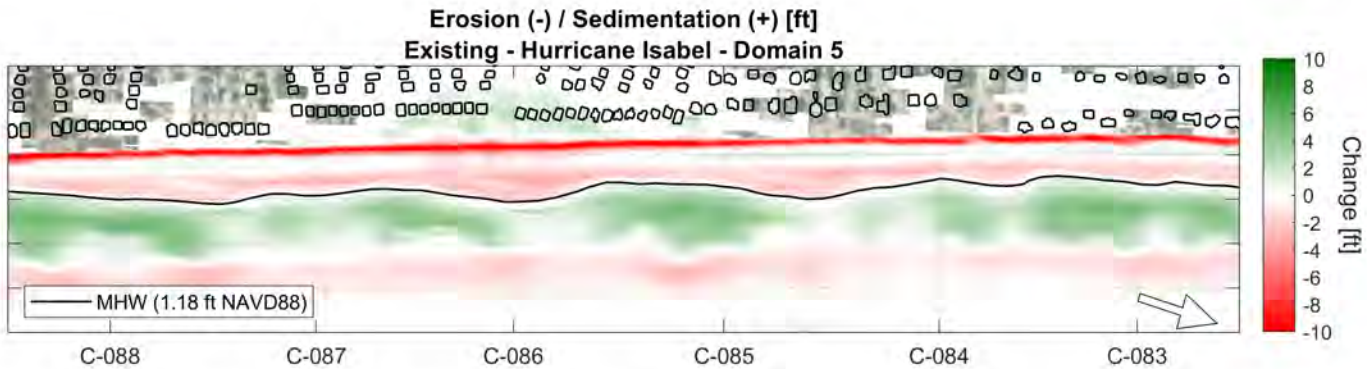




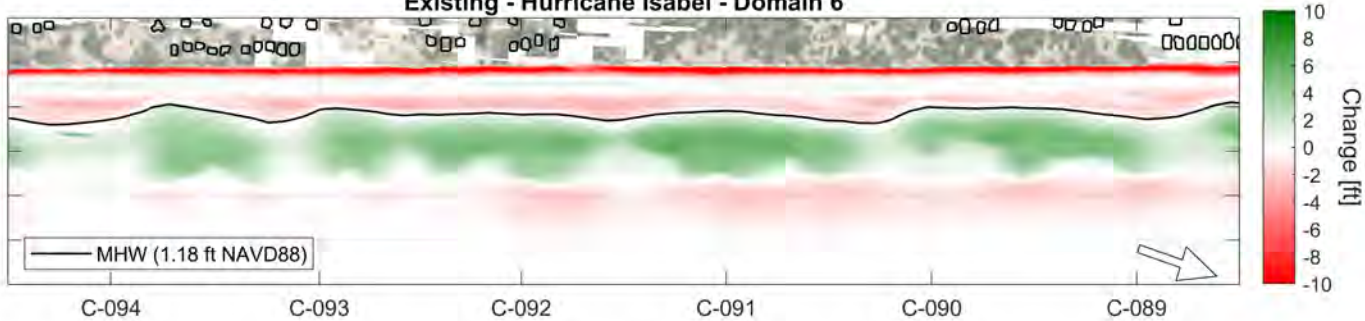
Erosion (-) / Sedimentation (+) [ft]
Existing - Hurricane Isabel - Domain 3



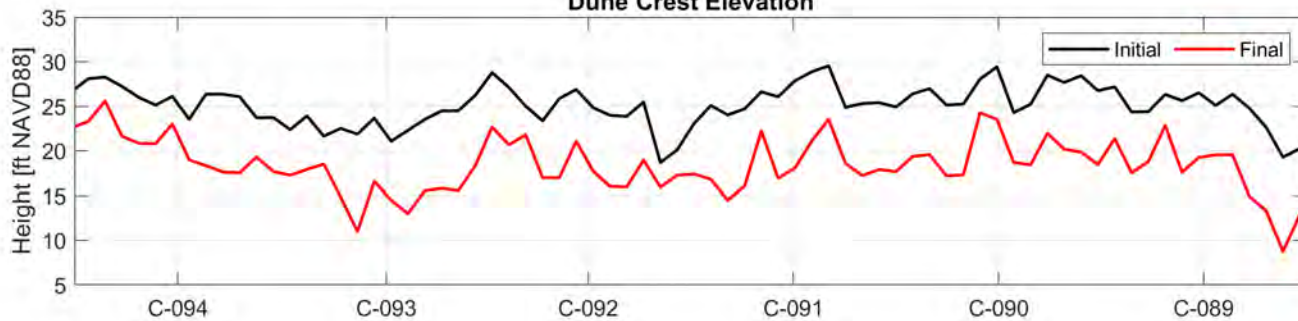




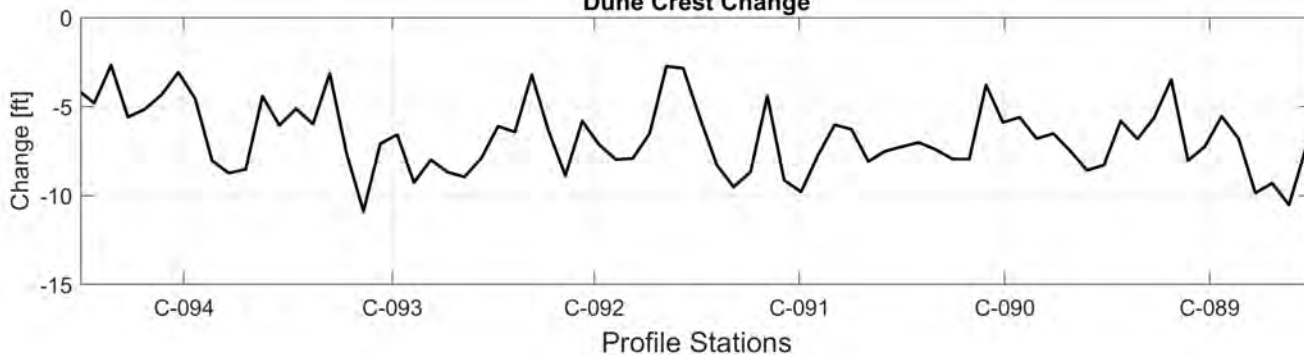
Erosion (-) / Sedimentation (+) [ft]
Existing - Hurricane Isabel - Domain 6




Dune Crest Elevation



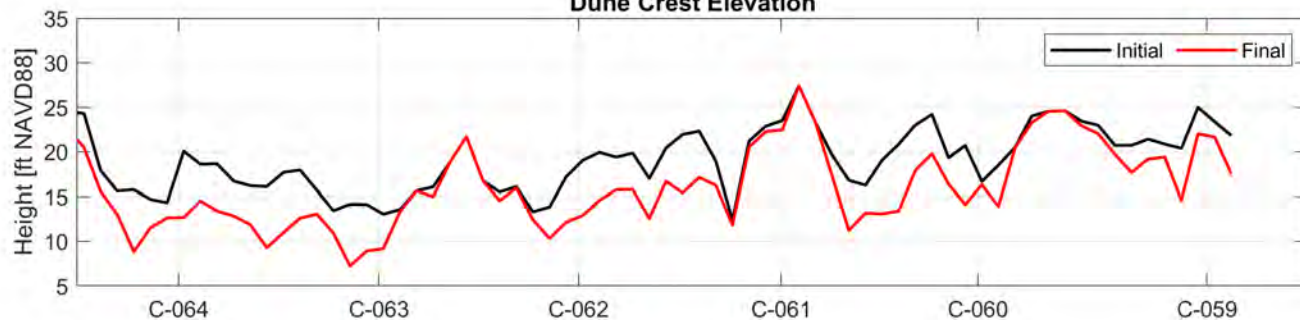
Dune Crest Change



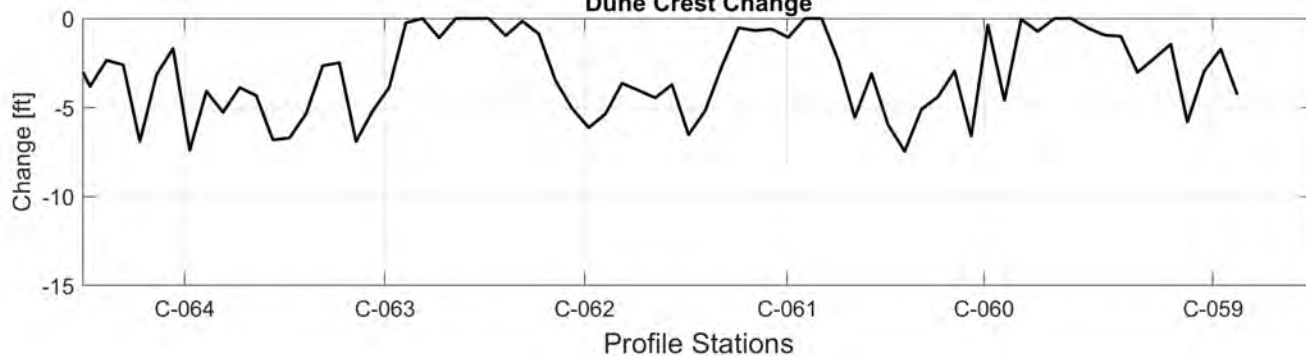
Erosion (-) Above MHW [ft]
Existing - Hurricane Isabel - Domain 1

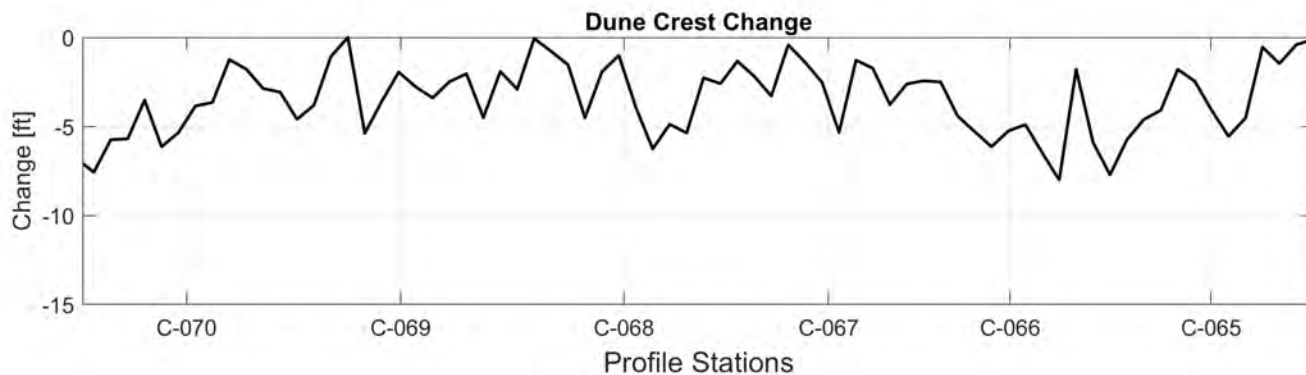
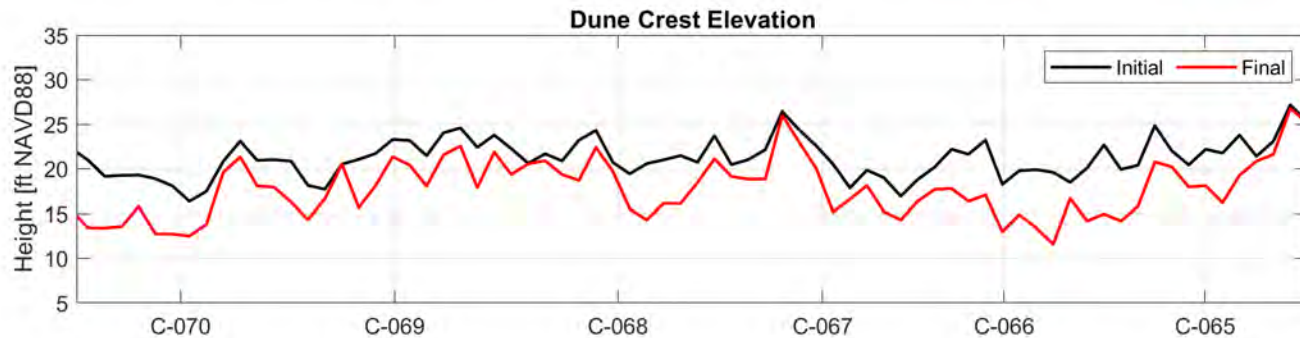
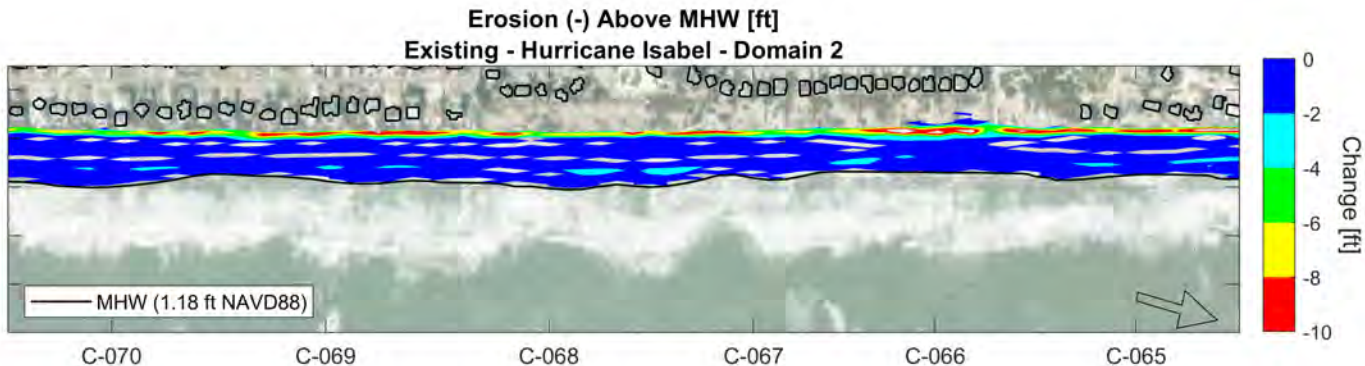


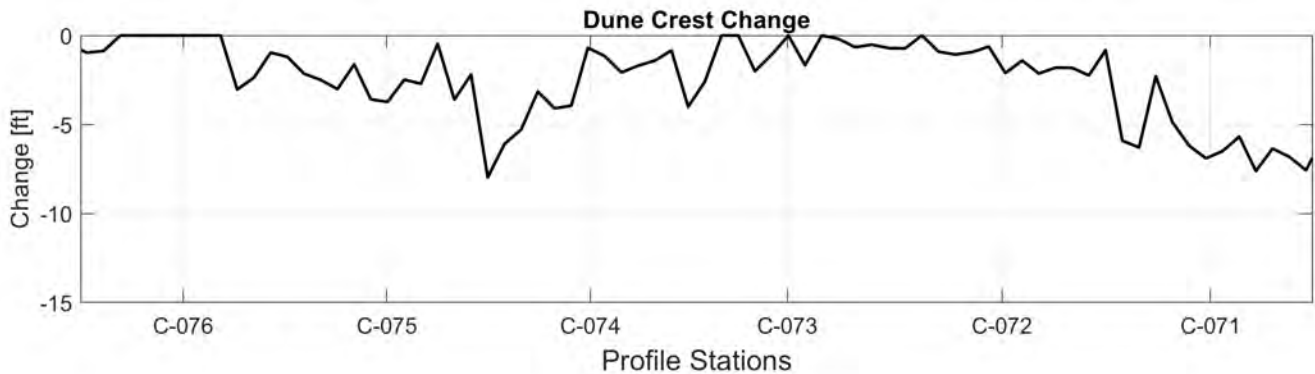
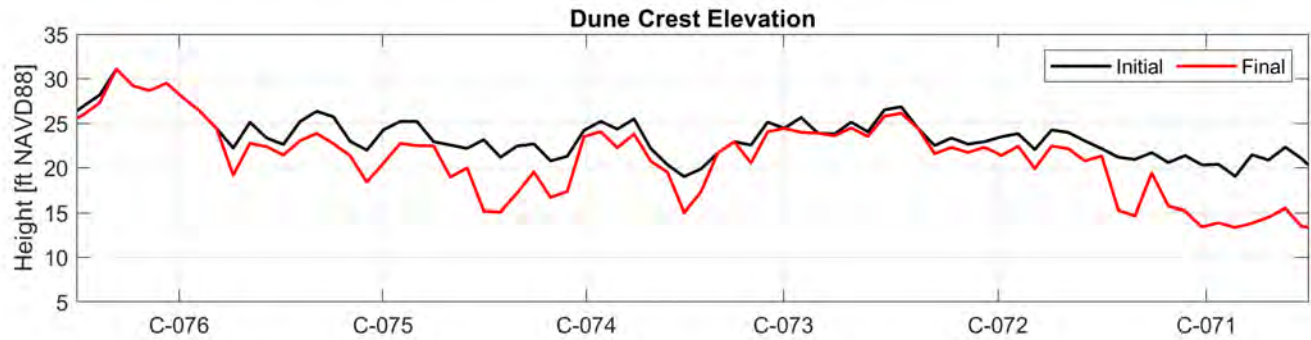
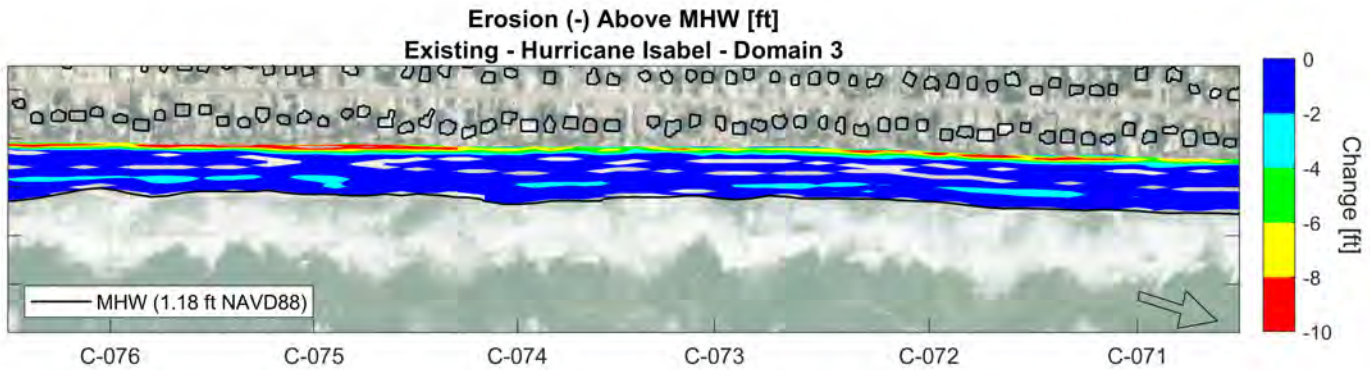
Dune Crest Elevation

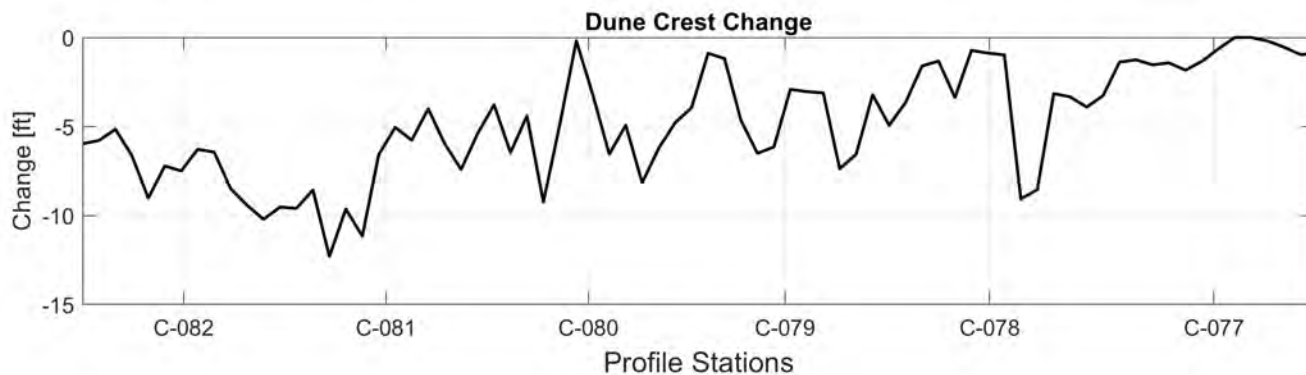
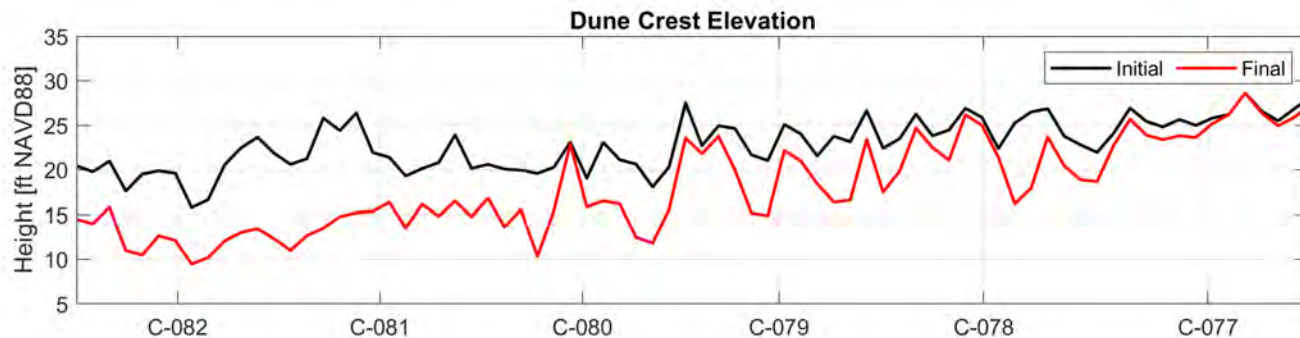
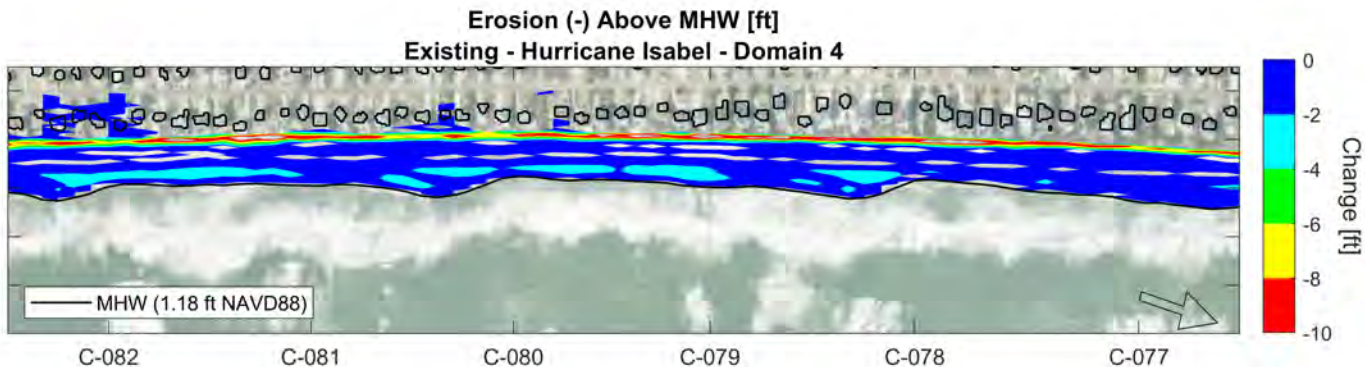


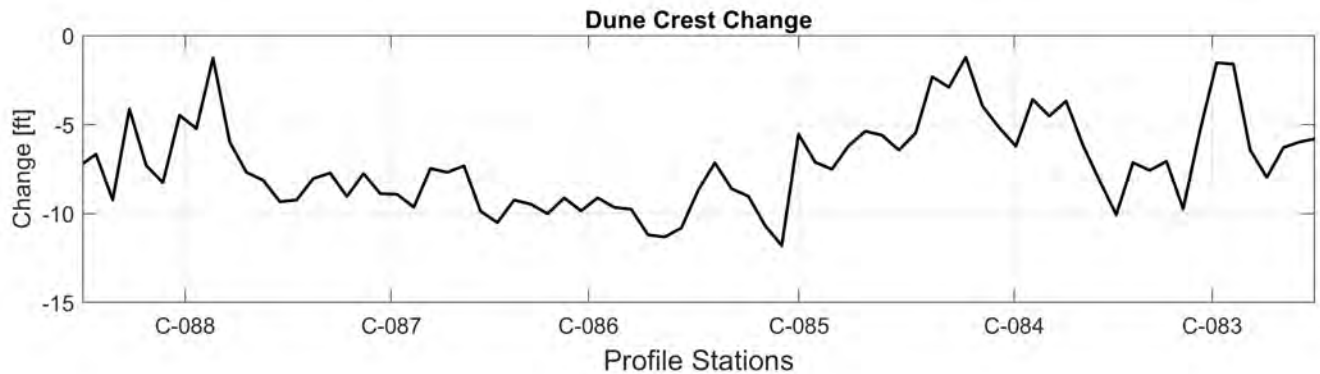
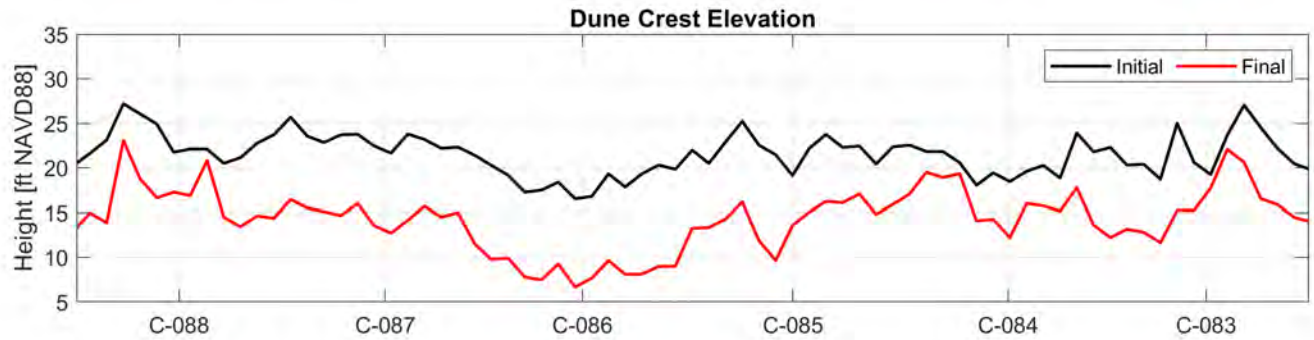
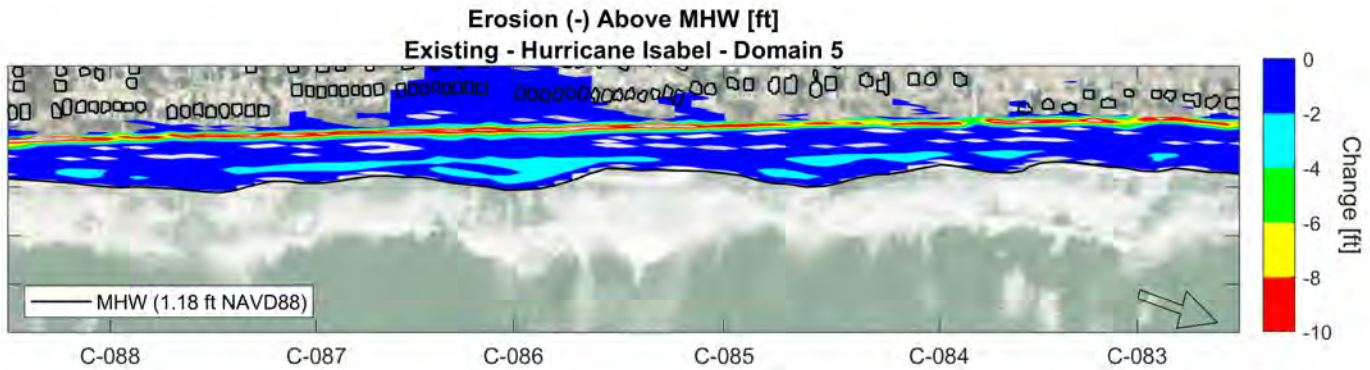
Dune Crest Change



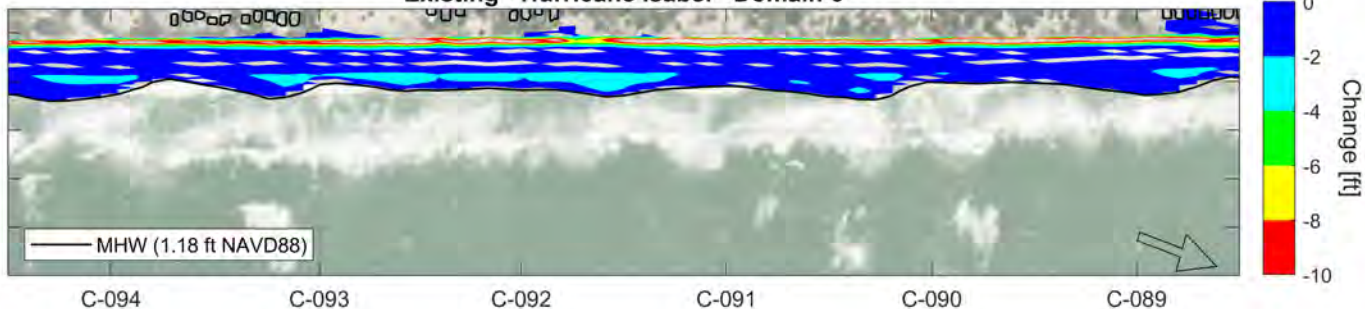




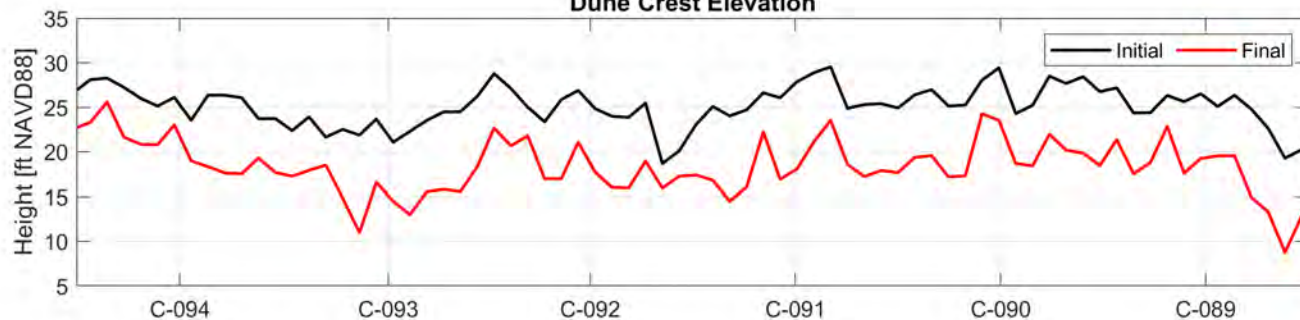




Erosion (-) Above MHW [ft] Existing - Hurricane Isabel - Domain 6



Dune Crest Elevation



Dune Crest Change

