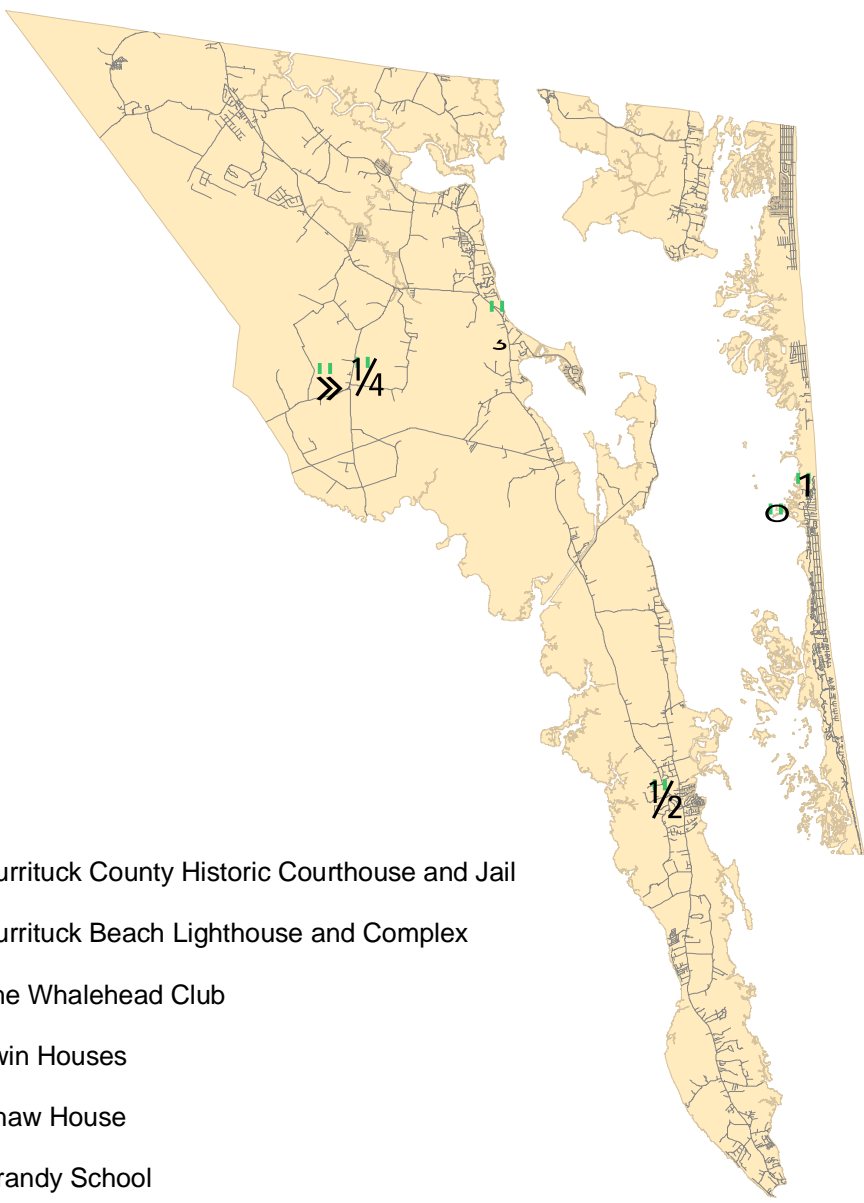



Historic, Cultural and Scenic Areas











1. Currituck County Historic Courthouse and Jail
2. Currituck Beach Lighthouse and Complex
3. The Whalehead Club
4. Twin Houses
5. Shaw House
6. Grandy School

The preparation of this map was financed in part through a grant provided by the North Carolina Coastal Management Program, through the funds provided by the North Carolina Coastal Management Act of 1972, as amended, which is administered by the Office of Ocean and Coastal Resource Management, National Oceanic and Atmospheric Administration.



Map 4.1
Existing Land Use
CAMA Land Use Plan Update

	Agricultural		Institutional
	Commercial		Undeveloped
	Residential		Other
	Industrial		Confined Animal Feeding Operation