




The preparation of this map was financed in part through a grant provided by the North Carolina Coastal Management Program, through the funds provided by the North Carolina Coastal Management Act of 1972, as amended, which is administered by the Office of Ocean and Coastal Resource Management, National Oceanic and Atmospheric Administration.

0 1.5 3 6 Miles

4

Map 3.6
Environmental Composite
CAMA Land Use Plan Update

- Environmental Composite
-  Class I (22 square miles)
 -  Class II (81 square miles)
 -  Class III (155 square miles)

Total: 258 square miles (excludes waterbodies)