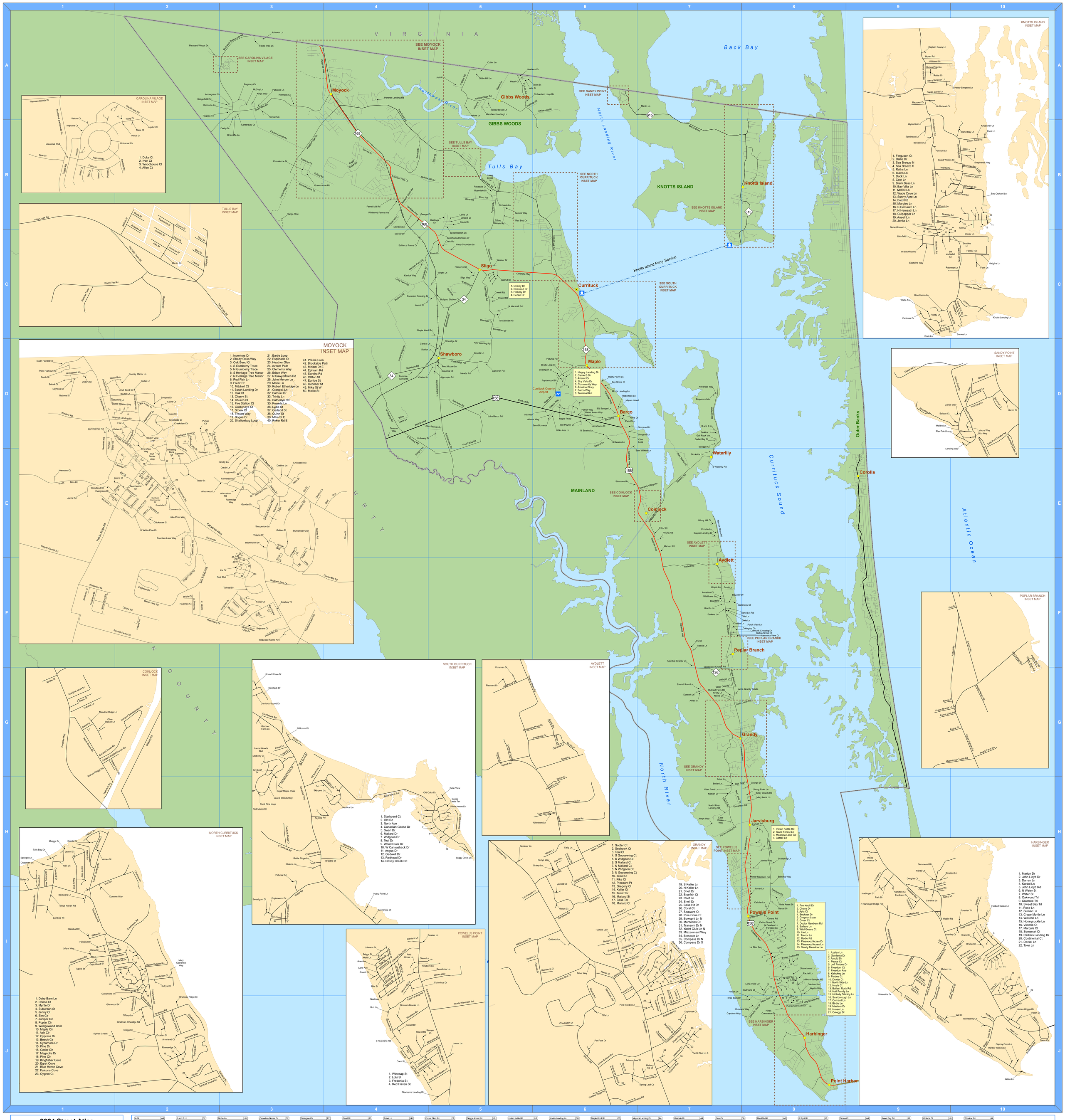

2024 Street Atlas
Page 1: Mainland, Gibbs Woods and Knotts Island
Currituck County, North Carolina

Created By Geographic Information Services

Major Highway
Major Road
Road
Wright Brothers Memorial Bridge
Community
Airport
Ferry Dock

Miles: 0, 0.5, 1, 2
Kilometers: 0, 0.5, 1, 2

A St A4
Abillian Ln J8
Abrahams Ct D6
Acorn Ln J8
Ada St A3
Adams Way D6
Adirondack Ct D6
Albert Ln A4
Albemarle Dr I7
Albemarle St I7
Alberta St I8
Alden Run A4
Alder Ln B4
Alex Ln B3
Alfred Ct G7
Algonquin Trl D5
Allen Ct A3
Allendown Ln F7
Ambrose Ln C8
Amherst Dr J8
Amy Landing Rd D5
Andrew Rd G7
Angus Dr D7
Anna Grandy Estate G7
Annas Way G7
Annettes Ct F7
Ansell Ln B7
Anvil Bend Cir A4
Applewood Dr A4
Arabian Ln A3
Arbomeen Rd A4
Arbor Ln A4
Arb Ct A4
Armistead Ct C6
Arnold Dr J8
Arrow Head Ln A4
Arrowgrass Cir A4
Artisan Way B4
Ash Cir C6
Ashbee Ct J8
Ashley Ct J8
Asbee Ln A3
Augusta Dr G7
Autumn Leaf Ct D7
Aviation Pkwy D6
Aviator Dr D6
Aydlett Acres Ln F7
Aydlett Rd F7
Azle Ct I8
Azalea Ln I8

B and B Ln D7
Baggy Davis Ln D7
Baileys Ln J8
Balance Farms Dr C4
Balfour Ct A6
Ballard Rock Rd J8
Banks Rd G7
Barco Rd D6
Barco Way D6
Barefoot Ln G7
Barnard Rd G7
Barnes Ln C7
Barracuda St B6
Bartle Loop A4
Bass Hill Dr G8
Baseball Dr B6
Bass St B5
Bass Ter G8
Baster Ln A4
Baster Estates Rd C8
Baster Grove C8
Baster Station Blvd A4
Bay Leaf Dr D5
Bay Orchard Ln B8
Bay Shore Ct D6
Bay Villa Ln B6
Bayside Dr F7
Bayview Dr F7
Beach Landing Rd A3
Beachwood Dr A6
Beachmore Dr B4
Beckner Dr J8
Beech Cir C6
Beechwood Dr A4
Beechwood Shores Dr B5
Belle Vw F7
Bells Island Rd C6
Ben Lewis Trl H7
Benjamin Ct G8
Bera Bonanza D6
Bermuda Ln A3
Bessieen Ln B6
Betsy Ct G7
Betsy Dowdy Rd H8
Big Beech Dr B5
Bill & Adell Ln B8
Billy Romen Ln B5
Binnacle Ln G8
Birchwood Ct B4

Birdie Ln J8
Bison Dr B4
Black Bass Ln B8
Black Forest Ln H8
Blackfoot Rd B7
Bleasen Brooks Ln H7
Blue Heron Cir C8
Blue Heron Ln A4
Blue Jay Ln A4
Blueridge Ln G8
Bogue Dr A4
Bowden Ln J8
Bowders Ct H8
Bowser Ln H8
Boxwood Ln N G8
Braddock St D6
Brady Loop Ct D6
Brae Burn Dr J8
Branch Ct G7
Bray View Dr B6
Briarcliffe Ln A3
Bridle Ct B4
Briggs St H7
Bristol Ct A3
Britney Way H8
Briton Way B4
Brookdale Ct B4
Brookside Path A4
Browning Dr F7
Brucie Ct J8
Brumley Rd C8
Brunswick Landing Dr G8
Brunswick Ct G8
Brumley Ridge Ct C8
Bryan Rd B8
Buckhorn Rd D4
Bud Ln H7
Buffalo Ln G8
Bullyard Rd C4
Bullard Station Ct C5
Bumbleberry Dr B4
Bunch Rd E7
Burns Ln B8
Butler Ln H7
C & J Ln E7
Caco St I7
Calle Rae Ln A3
Calen Creal Ct B
Camellia Dr A4
Cameron Rd D5
Campus Dr B4

Canadian Goose Dr D7
Canal Ct G8
Canoe Way A6
Cartleberry Ct A3
Capps Creek Ln B8
Captain Casey Ln A8
Captains Way J8
Caratoke Hwy G8
Cardinal Ln J8
Carolina Club Dr G7
Carolina Rd B4
Carole Cir B6
Carson Rd F7
Carolauk Dr C8
Carters Court Rd C8
Case Landing Rd H7
Case Walker Way H7
Cashie Dr G7
Cason Point Rd B6
Catherine Dr J8
Cattail Ln H8
Cedar Bay Ct D7
Cedar Cir C6
Cedular Ln I8
Central Ln D5
Chamberlin Ln D6
Chapman Ln B5
Charles Ln C8
Charleston Dr G7
Charlie Ln C8
Chamrock Ln G8
Chase Ln A4
Cherry St A4
Cheshire Dr C5
Chickadee St H6
Christin Ln E7
Church Ln B8
Church Rd J8
Claire Ct A4
Clark Rd C5
Clearwood Dr C6
Clements Way B4
Clifton St B4
Coba St R5
Coinjock Acres Dr F7
Coinjock Baptist Church E7
Coinjock Canal Rd E7
Coinjock Development Rd E7
Coinjock Village Dr E7

Colington Cir F7
College Way D8
Colonial Beach Rd H7
Columbus Dr H8
Commerce Rd B3
Community Way D6
Compass Ct B4
Compass Point Ln J8
Cooper Garrett Rd B3
Cooper Landing Dr E7
Coral Ln B6
Copeland Dr B5
Coral Ct G8
Courthouse Rd C8
Courtney Ln B6
Covey Ln B4
Cowboy Trl B4
Crabtree Trl J8
Crandell Ln A4
Crape Myrtle Ln J8
Creek Dr B5
Creekmore Rd B6
Creekside Dr A4
Creekview Cir A4
Croaker St B5
Croatan Ct C6
Crossing Ave A4
Crusella Ln D5
Cullinane Ln A4
Cultivator Ln B4
Currituck Commercial Blvd
Currituck Crossing Dr F7
Currituck Reserve Pkwy B4
Currituck Ridge Dr D6
Currituck Sound Dr
Cutler Ln A6
Cygnet Ct C6
Cynthia Ct J8
Cypress Cir D6
Cypress Landing Dr A4

D Ct A3
Daisy Barn Ln B6
Dalke Dr B8
Dana St B6
Danruth Ln G7
Dardens Ln H8
Darren Ln J8
Daniel Ln J8
Dawd Ct A3

David Dr A3
Daybreak Ct G8
Daytona Dr A3
Deer Run B5
Deerfield Ln F7
Deerfield Trl C5
Delena Ln D6
Derby Dr A3
Dewberry Ln B3
Diamond Ln B3
Dock Ln C7
Dockside Ct G7
Doctor Newbern Rd I8
Dogwood Dr B6
Dolphin Ct G8
Dolphin St B5
Donna Ct B6
Donnies Way B6
Doronna Ct D5
Doris Ln J8
Dot Sears Dr G7
Douglas Ct J8
Dowdys Bay Rd G8
Dowy Creek Rd C5
Dowy Ln B8
Doziier Rd C5
Doziier St H7
Drew Way G7
Drumm St B5
Duck Ln G8
Duke Ct A6
Duncans Way J8
Dunns Point Ln B8
Durbins Ln B4
Dustin Ln A4
E Camseback Dr B7
E Gibbs Rd A5
E Mobile Rd J8
E St A4
E White Pine Dr B4
Eagle Creek Rd B7
Eaglerton Cir B4
East Point Estates Ad
East Point Estates Rd A6
East Ridge Rd C5
Eastwind Way G8
Ed Brumsey Ln C8
Ed Sawyer Dr D6
Edgewater Dr G8
Edgewater Rd J8

Edsel Ln H8
Egret Cir C6
Egret Ln J8
Elizabeth Cir C6
Elliott Rd F7
Elm Ct B6
Elrod Rd B5
Emma Ct B6
Emerald Isle Dr G7
Enchanted Forest Dr G8
Ephraim Rd B4
Equestrian Ct C5
Equitrade Ct B4
Etheridge Dr D6
Etheridge Ln B8
Eunice St B4
Evan Ct A4
Evans St G8
Evelyne Dr A4
Everett Rees Ln G7
Evergreen Dr A4
Falcons Ct G8
Farago Ct B4
Farris Dr B4
Farmridge Way B4
Farmstead Loop A4
Farr Dr F7
Fentress Dr B4
Fenelace Acres Rd C4
Fergusons Ln B4
Ferrell Ln B8
Ferrell Mill Rd B4
Ferry Dock Rd C7
Fiddle Tree Ln A3
Fields Ct J8
Fine Station Cir A4
Firefly Ln B4
Fireli Ln B6
First View Way A4
Fish Hawk Ln B4
Fisher Landing Rd H7
Flounder St B5
Fletcher St I8
Flora Ln C8
Forbes Ln J8
Forbes Loop C7
Forbes Rd H8
Ford Rd B8
Fordham Dr J8
Foreman Ct B4
Foreman Dr F7

Forest Glen Rd F7
Forester Trl J8
Ford Blvd B4
Foster Forbes Rd J8
Fountain Lake Way B4
Four Faths Rd D5
Fox Ln A4
Foxglove Dr A4
Foxhole Dr A4
Fox Ln B8
Frank Dr C5
Franklin Ln B6
Fredonia St B6
Freedom Ave J8
Fullbrook Ln F7
Fyler Dr D6
Gabbart Ln I8
Gabes Pt B4
Gadwell Dr J8
Gallop Ln J8
Gallop Rd J8
Gallop Pt H7
Gallop Shoal Ct F7
Gander Dr B4
Gardenia Dr J8
Gardner Farm Ln C6
Garland St B4
Garrenton Rd D6
Gaskins Rd B4
Gaspar Ln B4
Georgia Bell St I8
Gibbs Hill Ln A5
Gleas Ln H8
Glovewille Ln A6
Glenmoor Path B4
Glenwood Dr G8
Golden Jubilee St I8
Goldenrod Ln A4
Goose Castle Terrace G7
Grabby Ln G7
Grandy Rd H7
Grange Dr H8
Green Lake Rd B4
Green View Rd B4
Greer Ct I8
Gregg Ct C6
Gregory Ln G8
Gregory Loop I8
Griggs Acres Rd J8

Grimes Acres Rd J8
Guinea Mill Rd B4
Gulf Rock Vw D6
Gunsmoke Trl G8
Gunsmoke Ln G8
Gwen Ln B4
Hackney Ln B4
Hagan Ln B4
Hamilton Rd B4
Hampton Rd E7
Hanbury Ln B4
Hanover Ln B4
Harbinger Ridge Rd J8
Harbor Woods Ln J8
Harrington Ln B4
Hartford Ln B4
Hartley Ln B4
Harvest Ln B4
Hasty Point Ln D6
Hasty Snowden Ln C5
Haven Ln J8
Hazel Ct A3
Heather Glen B4
Helen Ct B4
Henry Simpson Ln B8
Herbert Gallup Ln J8
Hermans Ct A3
Heron Ct B4
Hewitts Ln F7
Hibbody Dibbody Ln J8
Hickory Ln C5
Hickory Hill Dr G7
Hickory Nut Ct G7
Hidden Acres Dr G7
Hidden View Loop A4
Hillock Dr J8
Hines Commerce Dr J8
Hiram Dr J8
Hix Way D6
Hog Quarter Rd J8
Holloway Dr D5
Holly Cres G8
Holly Dr B6
Holly Ln J8
Holly Ridge Dr B4
Homestead Ln A3
Honeysuckle Ln J8
Howell Rd I7
Hudgins Ln B8
Hunters Ridge Rd G7
Hutton Ct G7
Hyde Ct B6
Ibes Way G7

Indian Kettle Rd H8
Inlet Ln G8
Inventors Dr A4
Iris Ln B4
Ira Cir B4
Island Beach Dr B6
Island Woods Ct B6
Ivon Ct A3
Jacob Ln A3
Jae Ct A4
Jaquin Way B6
James Griggs Rd J8
James Way H8
Jarvis Landing Dr H8
Janes Rd A3
Jarvisburg Rd H8
JBC Shore Dr D6
Jeanni Ct B5
Jeff Forbes Dr I8
Jenks Ln B7
Jenny Ln B4
Jerrold Ct G7
Jerrys Way H7
Jesse Owens Dr J8
John Gallup Rd J8
John Lloyd Dr J8
John Lloyd Rd J8
John Mercer Ln A4
Johnson Ln J8
Johnson St H7
Jones Ln B4
Jones Ln G8
Jonquil Ln A4
Jupiter Ct A4
Jupiter Ridge Rd C4
Jupiter Ct A4
Karrick Way C4
Kasse Ln F7
Kathis Ct F7
Kates Ln B4
Keeter Ln G7
Kehukey Ln I8
Keller Ct G8
Kelly Ln G7
Kermit Ct C4
Kernel Ct G7
Kilmarlic Club Dr J8
Kingfisher Ct A3
Kingfisher Cir C6
Kings Way B4
Knapp Ct C6
Knotts Landing Ln C8

Knotts Landing Rd C8
Koontz Dr G8
Kordol Ln J8
Lake Point Way B4
Lamb Dr B5
Landing Way A4
Lands End Rd C8
Lane Ave B4
Lane Dr A4
Larry Ct A4
Larry Ave G8
Launch Landing Rd B6
Laurel Ct A4
Laurel Woods Blvd C6
Laurel Woods Way C6
Lawrence St H7
Lazy Corner Rd A4
Le Bleu Ave I8
Lee St H7
Leeward Dr G8
Legacy Ln B3
Leisure Way A6
Leonhauser Ln C7
Lewis Ln C8
Lido Way A4
Lighthouse Vw E7
Linden St H7
Litchfield Ln A4
Little Acorn Trl A4
Little Joes Ln D5
Lloyds Ln F7
Lone Ln A4
Long Ln A4
Long Point Dr I8
Longhorn Dr B4
Lucinda Ln J8
Luke Barco Rd D5
Lumbee Trl B5
Lydia St A3
Macedonia Church Rd F7
Mack Jones Rd J8
Magnolia Dr C8
Mahi Ln H7
Majors Island D6
Malibu Ln A6
Mallard Ct G8
Mallard Dr G8
Mallard St G8
Mansfield Landing Ln A5
Maple Ct C6

Maple Knoll Rd C5
Maple Pkwy D6
Maple Rd D6
Marcus Griggs Rd E7
Margaret Ln B8
Marlin Ln B8
Marlin Farm Ln B8
Marlin St B5
Marsh Cswy B7
Marshall Ct B4
Marshall Dr B4
Marshall Rd B4
Martin Ln B8
Martin Farm Rd B8
Mary Anne Ln H7
Mary Catherine Way C8
Mason Ln B6
Matlida Trace B5
McCoy Ln A3
Meadow Lake Cir H8
Meadow Ridge Ln E7
Meads Rd D5
Meagan Dr B5
Melson Ln J8
Mercer Dr B4
Mercer St B4
Michael St B5
Middle St E7
Middle Gibbs Rd A5
Mike St E
Mike St W B4
Milbourn Sawyer Rd I8
Mill Cv B8
Millinal Ln B8
Mimosa Ln G8
Miran Dr E B4
Mitchell Ct A4
Mizzenmast Way G8
Moke St B4
Moon Ct A3
Moonrise Bay Loop B8
Morris Landing Ln D6
Moyock Commons Pl A4

Moyock Landing Dr A4
Mulberry Ct C6
Munden Ln B4
Murphy St B4
N Currituck Rd C6
N Dogwood Ln G8
N Gooseneck Ct G8
N Gregory Rd D4
N Harbinger Ridge Rd J8
N Hermathi Ln B6
N Indiantown Rd G5
N Keller Ln G8
N Lou Sawyer Rd B5
N Millard Ct G8
N Marshall Rd B4
N Noren Pl C8
N Sawyerown Rd A4
N Spot Rd I8
N Waters Ln D6
N Widgeon Ct G8
Narrow Shore Rd E7
Nathan Dr H7
National Ct A3
Neal Ave H7
Neal Ave H7
Neck Creek Rd B5
Neer Ln C8
Newbern Dr A3
Newbern Rd I8
Newfarm Rd B4
Newfoundland Rd B4
Newport Rd C5
Nicole Ln G7
Noble Ln A4
North Ave C6
North Point Blvd A3
North River Dr I8
North River Landing Rd H7
North Star St J7
North Side Ln I8
Northwest Beach Rd B3
Northwest River Dr A4
Nottingham Ln B4
Nutter Ln B4
Nutter Rd B4
Nutter Ln B4
Nutter Rd B4
Nutter Ln B4
Nutter Rd

Northern Currituck Outer Banks

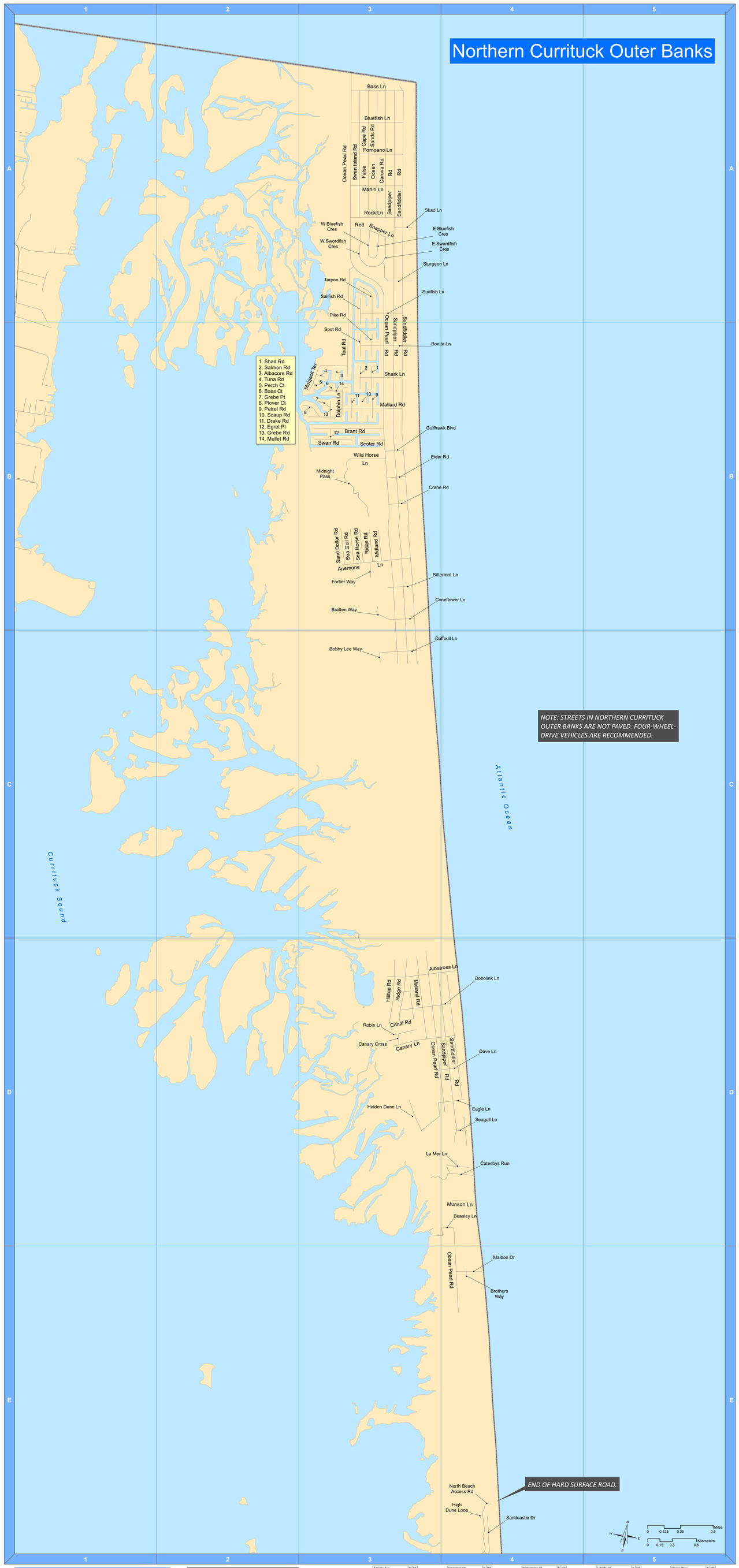

1. Shad Rd
2. Salmon Rd
3. Albacore Rd
4. Tuna Rd
5. Perch Ct
6. Bass Ct
7. Grebe Pt
8. Plover Ct
9. Petrel Rd
10. Scaup Rd
11. Drake Rd
12. Egret Pl
13. Grebe Rd
14. Mullet Rd

NOTE: STREETS IN NORTHERN CURRITUCK OUTER BANKS ARE NOT PAVED. FOUR-WHEEL-DRIVE VEHICLES ARE RECOMMENDED.

END OF HARD SURFACE ROAD.

Southern Currituck Outer Banks

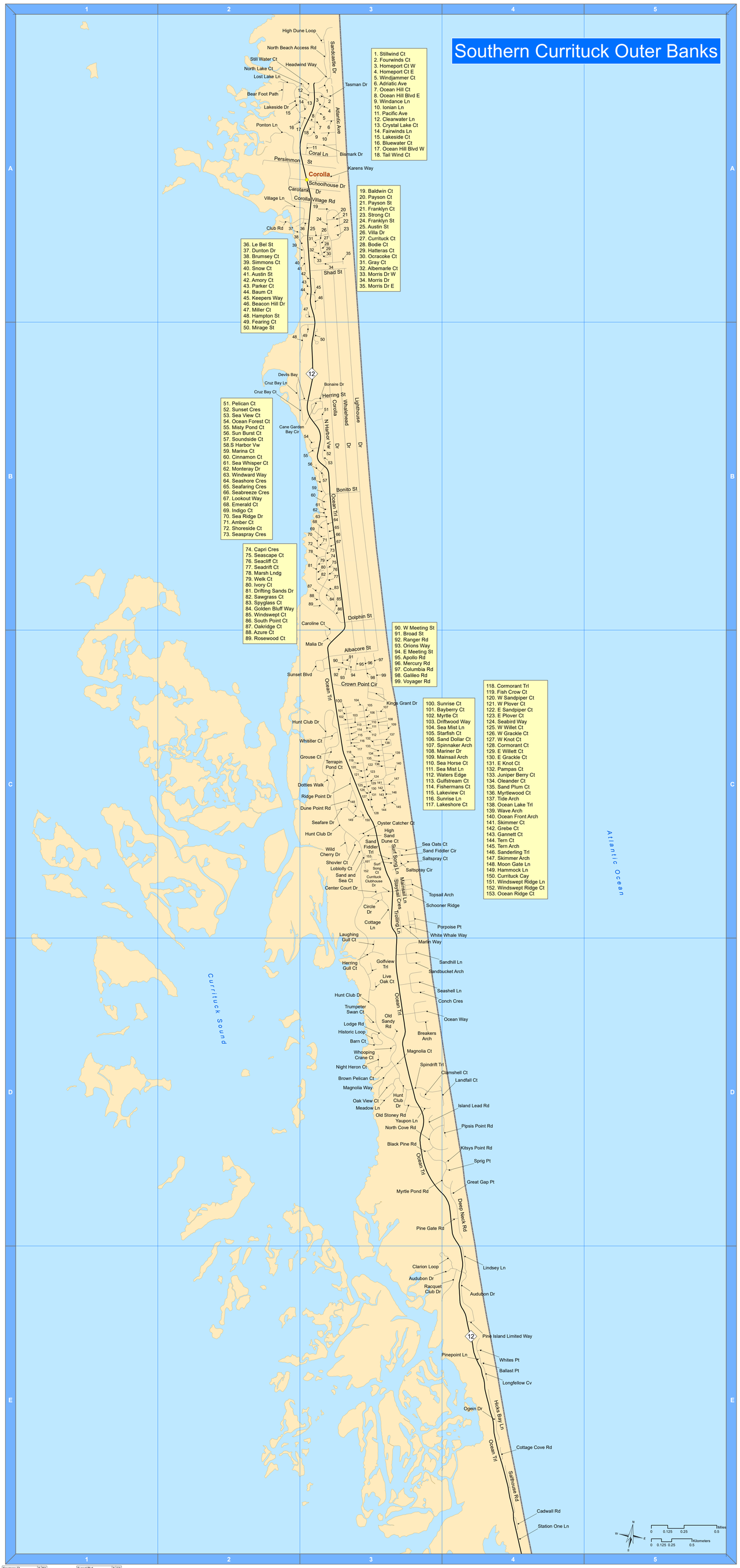

1. Stillwind Ct
2. Fourwinds Ct
3. Homeport Ct W
4. Homeport Ct E
5. Windjammer Ct
6. Adriatic Ave
7. Ocean Hill Ct
8. Ocean Hill Blvd E
9. Windance Ln
10. Ionian Ln
11. Pacific Ave
12. Clearwater Ln
13. Crystal Lake Ct
14. Fairwinds Ln
15. Lakeside Ct
16. Bluewater Ct
17. Ocean Hill Blvd W
18. Tail Wind Ct
19. Baldwin Ct
20. Payson Ct
21. Payson St
21. Franklyn Ct
23. Strong Ct
24. Franklyn St
25. Austin St
26. Villa Dr
27. Currituck Ct
28. Bodie Ct
29. Hatteras Ct
30. Ocracoke Ct
31. Gray Ct
32. Albemarle Ct
33. Morris Dr W
34. Morris Dr
35. Morris Dr E
36. Le Bel St
37. Dunton Dr
38. Brumsey Ct
39. Simmons Ct
40. Snow Ct
41. Austin St
42. Amory Ct
43. Parker Ct
44. Baum Ct
45. Keepers Way
46. Beacon Hill Dr
47. Miller Ct
48. Hampton St
49. Fearing Ct
50. Mirage St
51. Pelican Ct
52. Sunset Cres
53. Sea View Ct
54. Ocean Forest Ct
55. Misty Pond Ct
56. Sun Burst Ct
57. Soundside Ct
58.S Harbor Vw
59. Marina Ct
60. Cinnamon Ct
61. Sea Whisper Ct
62. Monteray Dr
63. Windward Way
64. Seashore Cres
65. Seafaring Cres
66. Seabreeze Cres
67. Lookout Way
68. Emerald Ct
69. Indigo Ct
70. Sea Ridge Dr
71. Amber Ct
72. Shoreside Ct
73. Seaspray Cres
74. Capri Cres
75. Seascape Ct
76. Seacliff Ct
77. Seadrift Ct
78. Marsh Lndg
79. Welk Ct
80. Ivory Ct
81. Drifting Sands Dr
82. Sawgrass Ct
83. Spyglass Ct
84. Golden Bluff Way
85. Windswept Ct
86. South Point Ct
87. Oakridge Ct
88. Azure Ct
89. Rosewood Ct
90. W Meeting St
91. Broad St
92. Ranger Rd
93. Orions Way
94. E Meeting St
95. Apollo Rd
96. Mercury Rd
97. Columbia Rd
98. Galileo Rd
99. Voyager Rd
100. Sunrise Ct
101. Bayberry Ct
102. Myrtle Ct
103. Driftwood Way
104. Sea Mist Ln
105. Starfish Ct
106. Sand Dollar Ct
107. Spinnaker Arch
108. Mariner Dr
109. Mainsail Arch
110. Sea Horse Ct
111. Sea Mist Ln
112. Waters Edge
113. Gulfstream Ct
114. Fishermans Ct
115. Lakeview Ct
116. Sunrise Ln
117. Lakeshore Ct
118. Cormorant Trl
119. Fish Crow Ct
120. W Sandpiper Ct
121. W Plover Ct
122. E Sandpiper Ct
123. E Plover Ct
124. Seabird Way
125. W Willet Ct
126. W Grackle Ct
127. W Knot Ct
128. Cormorant Ct
129. E Willett Ct
130. E Grackle Ct
131. E Knot Ct
132. Pampas Ct
133. Juniper Berry Ct
134. Oleander Ct
135. Sand Plum Ct
136. Myrtlewood Ct
137. Tide Arch
138. Ocean Lake Trl
139. Wave Arch
140. Ocean Front Arch
141. Skimmer Ct
142. Grebe Ct
143. Gannett Ct
144. Tern Ct
145. Tern Arch
146. Sanderling Trl
147. Skimmer Arch
148. Moon Gate Ln
149. Hammock Ln
150. Currituck Cay
151. Windswept Ridge Ln
152. Windswept Ridge Ct
153. Ocean Ridge Ct

2024 Street Atlas
Page 2: Outer Banks
Currituck County, North Carolina

Created By Geographic Information Services

Major Highway
Major Road
Road
Community

How to locate a street:

Martin Ln N A3

Street Name — Map — Column — Row

N = Northern Outer Banks
S = Southern Outer Banks

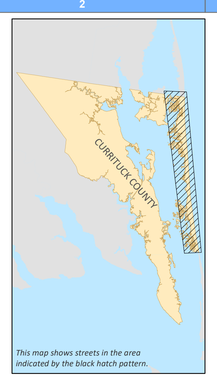

This map shows streets in the area indicated by the black hatch pattern.

Adriatic Ave	S	A3
Albacore Rd	N	B3
Albacore St	S	C3
Albatross Ln	N	D3
Albemarle Ct	S	A3
Amber Ct	S	B3
Amory Ct	S	A3
Anemone Ln	N	B3
Apollo Rd	S	C3
Atlantic Ave	S	A3
Audubon Dr	S	A4
Austin St	S	A3
Azure Ct	S	B3
Baldwin Ct	S	A3
Ballast Pt	S	E4
Barn Ct	S	D3
Bass Ct	N	B3
Bass Ln	N	A3
Baum Ct	S	A3
Bayberry Ct	S	C3
Beacon Hill Dr	S	A3
Bear Foot Path	S	A2
Beasley Ln	N	D4
Bismark Dr	S	A2
Bittercrot Ln	N	B3
Black Pine Rd	S	D3
Bluefish Ln	N	A3
Bluewater Ct	S	A2
Bobby Lee Way	N	C3
Bobolink Ln	N	D3
Bodie Ct	S	A3
Bonaire Dr	S	B3
Bonita Ln	N	B3
Bonito St	S	B3
Brant Rd	N	B3
Bratten Way	N	B3
Breakers Arch	S	D3
Broad St	S	C3
Brothers Way	N	E4
Brown Pelican Ct	S	D3
Brumsey Ct	S	A3
Cadwall Rd	S	E4
Canal Rd	N	D3
Canary Cross	N	D3
Canary Ln	N	D3
Cane Garden Bay Cir	S	B3
Capri Cres	S	D3
Caroline Ct	S	C3
Carolana Dr	S	A3
Carova Rd	N	A3
Catesbys Run	N	D4
Center Court Dr	S	C3

Cinnamon Ct	S	B3
Circle Dr	S	C3
Clamshell Ct	S	D3
Clarion Loop	S	E4
Clearwater Ln	S	A2
Club Rd	S	A3
Columbia Rd	S	C3
Conch Cres	S	D4
Coneflower Ln	N	B3
Coral Ln	S	A2
Cormorant Ct	S	C3
Cormorant St	S	C3
Corolla Ct	S	A3
Corolla Village Rd	S	A3
Cottage Cove Rd	S	E4
Cottage Ln	S	C3
Crane Rd	N	B3
Crown Point Cir	S	C3
Cruz Bay Ct	S	B2
Cruz Bay Ln	S	B2
Crystal Lake Ct	S	A2
Currituck Cay	S	C3
Currituck Clubhouse D	S	C3
Currituck Ct	S	A3
Daffodil Ln	N	C3
Deep Neck Rd	S	D4
Devils Bay	S	B3
Dolphin Ln	N	B3
Dolphin St	S	B3
Dotties Walk	S	C3
Dove Ln	N	D4
Drake Rd	N	B3
Drifting Sands Dr	S	B3
Driftwood Way	S	C3
Dune Point Rd	S	C3
Dunton Dr	S	A3
E Bluefish Cres	N	A3
E Grackle Ct	S	C3
E Knot Ct	S	C3
E Meeting St	S	C3
E Plover Ct	S	C3
E Sandpiper Ct	S	C3
E Swordfish Cres	N	A3
E Willet Ct	S	C3
Eagle Ln	N	D4
Egret Pl	N	B3
Eider Rd	N	B3
Emerald Ct	S	B3
Fairwinds Ln	S	A2
False Cape Rd	N	A3
Fearing Ct	S	B3
Fish Crow Ct	S	C3

Fishermans Ct	S	C3
Fortier Way	N	B3
Fourwinds Ct	S	A3
Franklyn Ct	S	A3
Franklyn St	S	A3
Galileo Rd	S	C3
Gannet Ct	S	C3
Golden Bluff Way	S	B3
Golfview Trl	S	D3
Gray Ct	S	A3
Great Gap Pt	S	D3
Grebe Ct	S	C3
Grebe Pt	N	B3
Grouse Ct	S	C3
Gulfhawk Blvd	N	B3
Gulfstream Ct	S	C3
Hammock Ln	S	C3
Hampton St	S	B3
Hatteras Ct	S	A3
Headwind Way	S	A3
Herring Gull Ct	S	D3
Herring St	S	B3
Hicks Bay Ln	S	E4
Hidden Dune Ln	N	D3
High Dune Loop	S	A3
High Sand Dune Ct	S	C3
Hilltop Rd	N	D3
Historic Loop	S	A3
Homeport Ct E	S	A3
Homeport Ct W	S	A3
Hunt Club Dr	S	C3
Indigo Ct	S	B3
Ionian Ln	S	A2
Island Lead Rd	S	D3
Ivory Ct	S	B3
Juniper Berry Ct	S	C3
Karens Way	S	A3
Keepers Way	S	A3
Kings Grant Dr	S	C3
Kitsys Point Rd	S	D4
La Mer Ln	N	D4
Lakeshore Ct	S	C3
Lakeside Ct	S	A2
Lakeside Dr	S	A2
Lakeview Ct	S	C3
Land Fall Ct	S	D4
Laughing Gull Ct	S	D3
Le Bel St	S	A3
Lighthouse Dr	S	B3
Lindsey Ln	S	E4
Live Oak Ct	S	D3

Lodge Rd	S	D3
Longfellow Cv	S	E4
Lookout Way	S	B3
Lost Lake Ln	S	A2
Magnolia Ct	S	D3
Magnolia Way	S	D3
Mainsail Arch	S	C3
Mainsail Ln	S	C3
Malbon Dr	S	E4
Malia Dr	S	C3
Mallard Rd	N	B3
Marina Ct	S	B3
Marin Way	S	D3
Martin Ln	N	A3
Martin Way	S	C3
Marsh Lndg	S	B3
Meadow Ln	S	D3
Mercury Rd	S	C3
Midland Rd	N	B3
Midnight Pass	N	B3
Miller Ct	S	A3
Mirage St	S	B3
Misty Pond Ct	S	B3
Mobjack Terrace	N	B3
Monteray Dr	S	B3
Moon Gate Ln	S	C3
Morris Dr	S	A3
Morris Dr E	S	A3
Morris Dr W	S	A3
Mullet Rd	N	B3
Munson Ln	N	D4
Myrtle Ct	S	C3
Myrtle Pond Rd	S	D4
Myrtlewood Ct	S	C3
N Harbor Vw	S	B3
Night Heron Ct	S	D3
North Beach Access Rd	S	A3
North Cove Rd	S	D3
North Lake Ct	S	A3
Oak View Ct	S	D3
Oakridge Ct	S	B3
Ocean Forest Ct	S	B3
Ocean Front Arch	S	C3
Ocean Hill Blvd E	S	A3
Ocean Hill Blvd W	S	A3
Ocean Hill Ct	S	A3
Ocean Lake Trl	S	C3
Ocean Pearl Rd	N	B3
Ocean Ridge Ct	S	C3
Ocean Sands Rd	N	A3
Ocean Trl	S	C3

Ocean Way	S	D3
Ocracoke Ct	S	A3
Ogein Dr	S	E4
Old Sandy Rd	S	D3
Old Stoney Rd	S	D3
Oleander Ct	S	C3
Orions Way	S	C3
Oyster Catcher Ct	S	C3
Pacific Ave	S	A3
Pampas Ct	S	C3
Parker Ct	S	A3
Payson Ct	S	A3
Payson St	S	A3
Pearl Rd	N	B3
Perch Ct	N	B3
Persimmon St	S	A2
Petrel Rd	N	B3
Pike Rd	N	B3
Pine Gate Rd	S	D4
Pine Island Limited Way	S	E4
Pinepoint Ln	S	E4
Pipsis Point Rd	S	D4
Plover Ct	N	B3
Pompano Ln	N	A3
Ponton Ln	S	A2
Porpoise Pt	S	C3
Racquet Club Dr	S	E4
Ranger Rd	S	C3
Red Snapper Ln	N	A3
Ridge Point Dr	S	C3
Ridge Rd	N	D3
Robin Ln	N	D3
Rock Ln	N	A3
Rosewood Ct	S	B3
S Harbor Vw	S	B3
Sailfish Rd	N	A3
Salmon Rd	N	B3
Salt House Rd	S	E4
Saltspray Cir	S	C3
Saltspray Ct	S	C3
Sand and Sea Ct	S	C3
Sand Dollar Ct	S	C3
Sand Dollar Rd	N	B3
Sand Fiddler Cir	S	C3
Sand Fiddler Trl	S	C3
Sand Plum Ct	S	C3
Sandbucket Arch	S	D3
Sandcastle Dr	S	A3
Sanderling Trl	S	C3
Sandfiddler Rd	N	B3
Sandhill Ln	S	D3
Sandpiper Rd	N	B3

Sawgrass Ct	S	B3
Scaup Rd	N	B3
Schoolhouse Ln	S	A3
Schooner Ridge	S	C3
Scoter Rd	N	B3
Sea Gull Rd	N	B3
Sea Horse Ct	S	C3
Sea Horse Rd	N	B3
Sea Mist Ln	S	C3
Sea Oats Ct	S	C3
Sea Ridge Dr	S	B3
Sea View Ct	S	B3
Sea Whisper Ct	S	B3
Seabird Way	S	C3
Seabreeze Cres	S	B3
Seacliff Ct	S	B3
Seafare Dr	S	C3
Seafaring Cres	S	B3
Seagull Ln	N	D4
Seascape Ct	S	D3
Seashell Ln	S	D3
Seashore Cres	S	B3
Seaspray Cres	S	B3
Shad Ln	N	A3
Shad Rd	N	B3
Shad St	S	A3
Shark Ln	N	B3
Shoreside Ct	S	D3
Shovler Ct	S	C3
Simmons Ct	S	A3
Skimmer Arch	S	C3
Skimmer Ct	S	C3
Snow Ct	S	A3
Soundside Ct	S	B3
South Point Ct	S	C3
Spindrift Trl	S	D4
Spinnaker Arch	S	C3
Spot Rd	N	D4
Sprig Pt	S	D4
Spyglass Ct	S	B3
Starfish Ct	S	C3
Station One Ln	S	E4
Starsail Cres	S	C3
Still Water Ct	S	A3
Stillwind Ct	S	A3
Strong Ct	S	A3
Sturgeon Ln	N	A3
Sun Burst Ct	S	B3
Sunfish Ln	N	A3
Sunrise Ct	S	C3
Sunrise Ln	S	C3

Sunset Blvd	S	C3
Sunset Cres	S	B3
Surf Song Ct	S	C3
Surf Song Ln	S	C3
Swan Island Rd	N	A3
Swan Rd	N	B3
Tail Wind Ct	S	A3
Tarpon Rd	N	A3
Tasman Dr	S	A2
Teal Rd	N	B3
Tern Arch	S	C3
Tern Ct	S	C3
Terrapin Pond Ct	S	C3
Tide Arch	S	C3
Topsail Arch	S	C3
Trolling Ln	S	C3
Trumpeter Swan Ct	S	D3
Tuna Rd	N	B3
Telford St	S	A3
Villa Dr	S	A3
Village Ln	S	A2
Voyager Rd	S	C3
W Bluefish Cres	N	A3
W Grackle Ct	S	C3
W Knot Ct	S	C3
W Meeting St	S	C3
W Plover Ct	S	C3
W Sandpiper Ct	S	C3
W Swordfish Cres	N	A3
W Willet Ct	S	C3
Waters Edge	S	C3
Wave Arch	S	C3
Welk Ct	S	B3
Whalehead Dr	S	B3
Whistler Ct	S	D3
White Whale Way	S	C3
Whites Pt	S	E4
Whooping Crane Ct	S	D3
Wild Cherry Dr	S	A3
Wild Horse Ln	N	B3
Windance Ln	S	A3
Windjammer Ct	S	A3
Windward Ct	S	B3
Windswept Ridge Ct	S	C3
Windswept Ridge Ln	S	C3
Windward Way	S	B3
Yaupon Ln	S	D3