FOLIAGE SCREEN ALONG NEWBERN/POLLOCK/LANDRON PROPERTY LINE

WITH INTERIOR PHOTOGRAPHY OF PROPERTY LINE

Aerial photo courtesy of Google Earth. Aerial dated 10/9/2022. Vehicles shown are no longer in place.

EXTERIOR, LOOKING WESTWARD
FROM GREEN ACRES PROPERTY



20-24' FOLIAGE
BETWEEN P/L & ACCESS RD

EXTERIOR, LOOKING EASTWARD
FROM GREEN ACRES PROPERTY



20-24' FOLIAGE
BETWEEN P/L & ACCESS RD

EXTERIOR, LOOKING WESTWARD
FROM GREEN ACRES PROPERTY



20-24' FOLIAGE
BETWEEN P/L & ACCESS RD

EXTERIOR, LOOKING WESTWARD
FROM GREEN ACRES PROPERTY



20-24' FOLIAGE
BETWEEN P/L & ACCESS RD

EXTERIOR, LOOKING WESTWARD
FROM GREEN ACRES PROPERTY

20-24' FOLIAGE
BETWEEN P/L & ACCESS RD

EXTERIOR, LOOKING WESTWARD
FROM GREEN ACRES PROPERTY



20-24' FOLIAGE
BETWEEN P/L & ACCESS RD

INTERIOR, LOOKING EASTWARD,
ALONG DITCH PROPERTY LINE



FOLIAGE ON BOTH SIDES
GREEN ACRES PROPERTY ON THE RIGHT

INTERIOR, LOOKING WESTWARD,
ALONG DITCH PROPERTY LINE

FOLIAGE ON BOTH SIDES
GREEN ACRES PROPERTY ON THE LEFT

INTERIOR, LOOKING WESTWARD,
ALONG DITCH PROPERTY LINE



FOLIAGE ON BOTH SIDES
GREEN ACRES PROPERTY ON THE LEFT

The photography above shows the current status of vegetative screening along the Green Acres/Pollock property line, illustrating that proper screening is in place on Green Acres property along that entire portion of the permit area. Photos were taken on April 15, 2025, along the adjoining parcels.

Ken Elliott, Elliott Consulting
For Jeffrey A. Newbern, Sr.
April 21, 2025