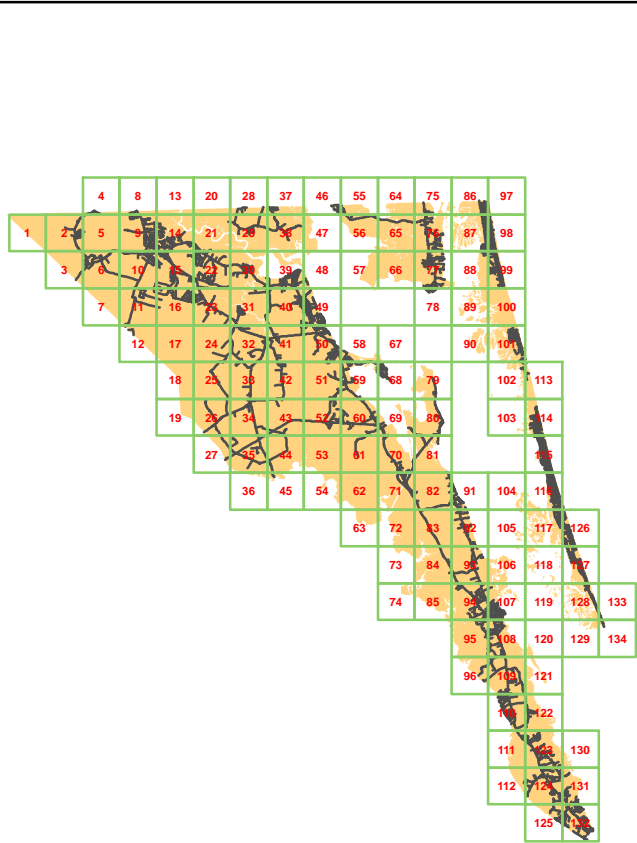


STREET ATLAS: 2022



CURRITUCK COUNTY, NC

Created By: Currituck County Geographic Information Services



PAGE MATRIX

A ST-9, 14
ABITTAN LN-132
ABRAHAMS CT-60
ACORN LN-132
ADA ST-37
ADAMS WAY-52
ADMIRALTY CT-107
ADRIATIC AVE-114
ALAN AVE-110
ALAN SAWYER RD-35
ALBACORE RD-87, 116
ALBATROSS LN-101
ALBEMARLE CT-115
ALBEMARLE DR-110
ALBEMARLE ST-110
ALBERTA ST-110
ALDEN RUN-9
ALDER LN-15
ALEX LN-39
ALFRED CT-94
ALGONQUIN TRL-34
ALLEN CT-2
ALLENTOWN LN-92
AMBER CT-116
AMBROSE LN-40, 41, 49
AMHERST DR-124
AMORY CT-115
AMY LANDING RD-42
ANDREW RD-94
ANEMONE LN-99
ANGUS DR-68
ANNA GRANDY ESTATE-94
ANNAS WAY-94
ANNETTES CT-92
ANSELL LN-77
ANVIL BEND CIR-9
APOLLO RD-116
APPLEWOOD DR-14
ARABIAN LN-32
ARBORETUM RD-15
ARK CT-84
ARMSTEAD CT-49
ARNOLD DR-124
ARROW HEAD LN-9
ARROWGRASS CIR-6
ARTISAN WAY-22
ASH CIR-49
ASHBEE CT-22
ASHLEY CT-131, 132
ASKEW LN-29
ATLANTIC AVE-114
AUDUBON DR-128
AUGUSTA DR-94
AUSTIN ST-115
AUTUMN LEAF CT-108
AVIATION PARKWAY-52, 60
AVIATOR DR-52
AVOCET PATH-22
AYDLETT ACRES LN-91
AYDLETT RD-82, 83, 91, 92, 93
AYLA CT-123
AZALEA LN-123
AZURE CT-116
B ST-10, 14, 15
B AND B LN-80
BACKWOODS RD-4
BAGGY DAVIS LN-68
BAILEYS LN-123
BALANCE FARMS DR-23
BALBOA CT-46
BALDWIN CT-114
BALLAST POINT-128
BALLAST ROCK RD-124
BANKS RD-131
BARBERRY LN-70, 71
BARCO RD-60
BARCO WAY-60
BAREFOOT LN-94
BARN CT-127
BARNARD RD-94

BARNES LN-78
BARRACUDA ST-30
BARTLE LOOP-14
BASE HIT DR-107
BASEBALL DR-40
BASS CT-87
BASS LN-86
BASS ST-30
BASS TERRACE-107
BAUM CT-115
BAXTER ESTATES RD-49
BAXTER GROVE-49
BAXTER LN-9
BAY LEAF DR-50
BAY ORCHARD LN-76, 77
BAY SHORE CT-60
BAY VILLA LN-77
BAYBERRY CT-116
BAYSIDE DR-49, 50
BAYVIEW DR-92
BEACON HILL DR-115
BEAN LANDING RD-125
BEAR FOOT PATH-114
BEAR ST-2
BEASLEY LN-102
BECKMOORE DR-22
BECKNER DR-123
BEECH CIR-49
BEECHWOOD DR-10
BEECHWOOD SHORES DR-31
ANGUS DR-68
BELLS ISLAND RD-58, 59, 68
BEN LEWIS TRL-108
BENJAMIN CT-108
BENS BONANZA-52
BERMUDA LN-6
BESHEARS LN-39, 40
BESSIES LN-77
BETSY CT-94, 107
BETSY DOWDY RD-108
BIG BEND DR-30
BILL AND ADELL LN-77
BILLY ROMM LN-10
BINNACLE LN-108
BIRCHVIEW CT-10
BIRDIE LN-124
BISMARK DR-114
BISON DR-16, 23
BITTERROOT LN-99
BLACK BASS LN-77
BLACK BEAR RD-2
BLACK FOREST LN-109
BLACK PINE RD-127
BLACKFOOT RD-77
BLOSSUM BROOKS LN-110
BLUE HERON COVE-50
BLUE HERON LN-77
BLUE PETE LN-46
BLUEFISH CT-107
BLUEFISH LN-86
BLUEWATER CT-114
BOBBY LEE WAY-99
BOBOLINK LN-101
BODIE CT-115
BOGUE DR-14
BONAIRE DR-115
BONITA LN-87, 98
BONITO ST-116
BOWDEN LN-131
BOWDENS CT-76
BOWSER LN-109
BOWSPRIT LN NORTH-108
BRABBLE ST-59
BRADY LOOP CT-51, 52
BRAE BURN DR-124
BRANCH CT-95, 108
BRANT RD-88, 99
BRATTEN WAY-99
BRAY VIEW DR-39
BREAKERS ARCH-127

BRIARCLIFFE LN-6
BRIDLE CT-16
BRIGGS ST-109
BRISTOL CT-9
BRITNEYS WAY-122
BRITON WAY-22
BROAD ST-116
BROOKDALE CT-15
BROTHERS WAY-113
BROWN PELICAN CT-127
BROWNING DR-82
BRUCIE CT-132
BRUMLEY RD-77
BRUMSEY CT-115
BRUMSEY RD-49
BRUMSEY LANDING DR-49
BRUMSEY RIDGE CT-49
BRYAN RD-75
BUCKHORN RD-26
BUD LN-110
BUFFLEHEAD CT-76
BULLYARD RD-24, 25, 32
BULLYARD STATION CT-32
BUMBLEBERRY DR-22
BUNCH RD-91
BURNS LN-77
BUSTER NEWBERN RD-110, 122
BUTLER LN-108
C & J LN-71
CACO ST-110
CADWALL RD-134
CALVIN ONEAL CT-111
CAMELLIA DR-9
CAMERON RD-42, 43
CAMPUS DR-22
CANADIAN GOOSE DR-59, 68
CANAL CT-107
CANAL RD-101
CANARY CROSS-101
CANARY LN-101
CANE GARDEN BAY CIR-115
CANOE WAY-46
CANTERBURY CT-6
CAPPS CREEK LN-76
CAPRI CRESCENT-116
CAPTAIN CASEY LN-75
CAPTAINS WAY-124
CARATOKE HWY-8, 9, 14, 15, 22, 23, 31, 32, 41, 50, 58, 59, 60, 69, 70, 71, 82, 83, 84, 93, 94, 107, 108, 109, 110, 111, 123, 124, 131, 132
CARDINAL LN-131
CAROLINA CLUB DR-94
CAROLINA RD-22
CAROLINE CT-116
CAROLS CIR-39
CAROON DR-93
CAROTANK DR-114
CAROTANK DR-50
CAROVA RD-86, 87
CARTERS COURT RD-71
CASE LANDING RD-110
CASE WALKER WAY-109
CASHIE DR-107
CASON POINT RD-76
CATESBYS RUN-101
CATHERINE DR-132
CATTAIL LN-109
CEDAR BAY CT-80
CEDAR CIR-40
CEDAR LN-9
CELLULAR LN-122
CENTER COURT DR-126
CENTRAL LN-33
CHAMBERLIN LN-59
CHAPMAN LN-39
CHARLES LN-92
CHARLESTON DR-94, 95
CHASE DR-123
CHATMAN ETHERIDGE RD-49
CHERRY DR-41

CHERRY ST-9
CHESTNUT DR-41
CHICKADEE ST-21, 22
CHICKASAW CT-15
CHRISTIN LN-82, 91
CHURCH LN-77
CHURCH RD-124, 131
CHURCH ST-9
CINNAMON CT-116
CIRCLE DR-126
CLAIRE CT-14
CLAMSHELL CT-127
CLARION LOOP-128
CLARK RD-32
CLEARWATER LN-114
CLEARWOOD DR-49
CLEMENTS WAY-22
CLUB RD-114, 115
COBIA ST-30
COINJOCK ACRES DR-70
COINJOCK BAPTIST CHURCH RD-71
COINJOCK CANAL RD-70, 71
COINJOCK DEVELOPMENT RD-70, 71
COINJOCK VILLAGE DR-70
COLINGTON CIR-92
COLLEGE WAY-52
COLONIAL BEACH RD-109, 110
COLUMBIA RD-116
COLUMBUS DR-110
COMMERCE DR-15
COMMUNITY WAY-52
COMPASS DR NORTH-108
COMPASS DR SOUTH-108
CONCH CRESCENT-126
CONFLOWER LN-99
CONTINENTAL CT-132
COOPER GARRETT RD-6, 10
COOPER LANDING DR-82, 91
COOT LN-77
COPELAND DR-39
CORAL CT-107
CORAL LN-114
CORMORANT CT-126
CORMORANT TRL-117, 126
COROLLA DR-115, 116
COROLLA VILLAGE RD-114
COTTAGE COVE RD-128
COTTAGE LN-126
COURTHOUSE RD-50
COURTNEY LN-48
COVEY LN-10
COWBOY TRL-23
COWELL RD-41
CRABTREE TRL-132
CRANDELL LN-15
CRANE RD-99
CRAPE MYRTLE LN-132
CREEK DR-31
CREEKMORE RD-40, 49
CREEKSIDE DR-14
CREEKVIEW CIR-14
CROAKER ST-30
CROATAN CT-49
CROSSING AVE-9
CROWN POINT CT-116
CRUZ BAY CT-115
CRUZ BAY LN-115
CRYSTAL LAKE CT-114
CULPEPPER LN-77
CURRITUCK CAY-117
CURRITUCK CLUB LN-76
CURRITUCK CLUBHOUSE DR-126
CURRITUCK COMMERCIAL DR-15
CURRITUCK CROSSING DR-92
CURRITUCK CT-115
CURRITUCK RESERVE PKWY-22
CURRITUCK RIDGE DR-51
CURRITUCK SOUND DR-50
CUTTER LN-28
CYGNET CT-50

CYNTHIA CT-132
CYPRESS CIR-49
CYPRESS LANDING DR-14
D ST-9, 10, 15
DAFFODIL LN-99
DAIRY BARN LN-39
DALLIE DR-76
DANA ST-40
DANRUTH LN-94
DARDENS LN-109
DARREN LN-132
DARSEL LN-132
DAVID CT-2
DAVID DR-2
DAYBREAK CT-108
DAYTONA DR-9
DEEP NECK RD-127
DEER RUN-22
DEERFIELD LN-92
DEERFIELD TRL-42
DELENA LN-59
DERBY DR-6
DEVILS BAY-115
DEXTER CT-124
DIXIE LN-92
DOCK LN-78
DOCKSIDE LN-80
DOCTOR NEWBERN RD-123
DOGWOOD DR-40, 49
DOLPHIN CT-107
DOLPHIN LN-87, 88
DOLPHIN ST-30, 116
DONNA CT-39
DONNIES WAY-39
DONOMA CT-34
DORIS LN-132
DOT SEARS DR-94
DOOPER LANDING DR-82, 91
DOUGLAS CT-131
DOVE LN-101
DOWDYS BAY RD-107
DOXEY CREEK RD-58, 59
DOXEY LN-77
DOZIER RD-41, 49, 50
DOZIER ST-110
DRAKE RD-87, 88
DRIFTING SANDS DR-116
DRIFTWOOD WAY-116
DRIVE WAY-94
DRUMM ST-30
DUCK LN-77
DUKE CT-2
DUNCANS WAY-124
DUNE POINT RD-117
DUNNONS POINT LN-75
DUNTON DR-115
DURBINS LN-21, 22
DUSTIN LN-14
E BLUEFISH CRESCENT-87
E CANVASBACK DR-68
E GIBBS RD-37, 38
E GRACKLE CT-117, 126
E KNOT CT-126
E MEETING ST-116
E MOBILE RD-131
E PLOVER CT-117
E SANDPIPER CT-117
E ST-10, 15
E SWORDFISH CRESCENT-87, 98
E WHITE PINE DR-10, 15
E WILLET CT-117
EAGLE CREEK RD-15
EAGLE LN-101
EAGLETON CIR-10, 15, 16
EAST POINT ESTATES CT-46
EAST POINT ESTATES DR-55
EAST POINT ESTATES RD-46, 55
EAST RIDGE RD-34, 41, 42, 43
EASTWIND WAY-77
ED BRUMSEY LN-58

ED SAWYER LN-60
EDGEWATER DR-107, 108
EDGEWATER RD-132
EDSEL LN-108
EGRET COVE-50
EGRET LN-131
EGRET PLACE-88
EIDER RD-99
ELIZABETH CIR-49
ELLIOTT RD-92
ELM CIR-49
ELROD RD-31
ELROD RD-40
ELTON ST-132
EMERALD CT-116
EMMA CT-93
EMPERORS ISLE-79
ENCHANTED FOREST DR-50
EQUESTRIAN DR-42
ESPLANADE CT-22
ETHERIDGE DR-33
ETHERIDGE LN-76
EVAN CT-14
EVANS ST-107, 108
EVELYNE DR-14
EVERETT ROSS LN-94
EVERGREEN DR-10
FAIRWINDS LN-114
FALCONS COVE-50
FALSE CAPE RD-86, 87
FARGO CT-16
FARIS DR-107
FARMRIDGE WAY-15
FARR DR-93
FEARING CT-115
FENTRESS DR-77, 78
FEREBEE ACRES RD-34
FEREBEE LN-123
FERGUSON CT-76
FERRELL LN-50
FERRELL MILL RD-23
FERRY DOCK RD-78
FERRY VIEW LN-78
FIELDS CT-131
FIRE STATION CT-14
FIRKEL LN-40
FIRST VIEW WAY-9
FISH CROW CT-117
FISHER LANDING RD-96, 109
FISHERMANS CT-116, 117
FLOUNDER ST-30
FORBES CT-124
FORBES LN-131
FORBES LOOP-107
FORBES RD-109
FORD RD-77
FORDHAM DR-124
FOREMAN CT-16
FOREMAN DR-91
FOREST GLEN RD-93
FORESTER TRL-131
FORTIER WAY-99
FOST BLVD-15
FOSTER FORBES RD-123
FOUNTAIN LAKE WAY-15
FOUR FORKS RD-43, 44
FOURWINDS CT-114
FOUTZ DR-9
FOX KNOLL DR-123
FOX LN-9
FOXGLOVE DR-14
FOXX LN-77
FRANK DR-32
FRANKLIN LN-30, 39
FRANKLYN CT-114, 115
FRANKLYN ST-114, 115
FREDONIA ST-110
FREEDOM AVE-124
FREEDOM CT-124
FULLBRICK LN-70

FYVIE DR-60
GABBARD LN-124
GABLES PL-22
GADWELL DR-68
GALILEO RD-116
GALLOP LN-131
GALLOP RD-132
GALLOP SHOAL CT-92, 93
GALLOP ST-110
GANDER DR-22
GANNET CT-126
GARDENIA DR-123
GARDNER FARM LN-50
GARLAND ST-15
GARRENTON RD-108, 109
GEBAUER LN-94
GEORGE DR-23
GEORGIA BELL ST-110
GIBBS HILL LN-28
GIESSE LN-109
GIOVANELLI LN-46
GLENMOOR PATH-22
GLENWOOD DR-40, 49
GOLDEN BLUFF WAY-116
GOLDEN JUBILEE ST-110
GOLDENEVEY CT-14
GOLFVIEW TRL-126
GOOSE CASTLE TERRACE-68
GRALEY LN-94
GRANDY RD-94, 95, 108, 109
GRANGE DR-108
GRAY CT-115
GREAT GAP POINT-127
GREBE CT-126
GREBE POINT-87
GREBE RD-87, 88
GREEN LAKE RD-15
GREEN VIEW RD-10, 11, 15, 16
GREER CT-123
GREGG CT-49
GREGORY CT-107
GREGORY LN-35
GREYSON LOOP-123
GRIGGS ACRES DR-132
GRIGGS ACRES RD-132
GROUSE CT-117
GUINEA MILL RD-22, 30
GUINEA RD-15, 22
GULFHAWK BLVD-99
GULFSTREAM CT-116
GULL ROCK VIEW-80
GUNSMOKE TRL-49
HALL FAMILY LN-124
HALLS HARBOR RD-131, 132
HALSTEAD DR-40
HAMILTON CT-124
HAMMOCK LN-117
HAMMOCK VIEW CT-92, 93
HAMPTON RD-71
HAMPTON ST-115
HANG LOOSE LN-39
HAPPY LANDING DR-51, 52
HARBINGER CT-124
HARBINGER RIDGE RD-124, 125, 132
HARBOR WOODS LN-132
HASTINGS DR-31
HASTY POINT LN-59
HASTY SNOWDEN LN-32
HATTERAS CT-115
HAZEL CT-37
HEADWIND WAY-114
HEATHER GLEN-15
HELEN CT-132
HENRY SIMPSON LN-76
HERBERT GALLOP LN-131
HERMANS CT-10
HERON CT-55
HERRING GULL CT-126
HERRING ST-115
HEWITTS LN-92

HIBBIDY DIBBIDY LN-124
HICKORY HILL DR-95, 108
HICKORY LN-41
HICKORY NUT CT-108
HICKS BAY LN-128
HIDDEN ACRES DR-94
HIDDEN DUNE LN-101
HIDDEN VIEW LOOP-9, 14
HIGH DUNE LOOP-114
HIGH SAND DUNE CT-117, 126
HILLOCK DR-112, 124
HILLTOP RD-101
HINES COMMERCE DR-124
HIRAM DR-132
HIS WAY-52
HISTORIC LOOP-127
HOG QUARTER RD-124, 131
HOLLOWAY DR-35
HOLLY CRESCENT-107
HOLLY DR-40
HOLLY LN-132
HOLLY RIDGE DR-22
HOMEPORT CT EAST-114
HOMEPORT CT WEST-114
HOMESTEAD LN-9
HONEYSUCKLE LN-132
HOWELL RD-110
HUDGINS LN-77
HUNT CLUB DR-116, 117, 126, 127
HUNTERS RIDGE RD-95
HUTTON CT-94
GRAY CT-124
HUYLA CT-124
IKES WAY-94
INDIAN KETTLE WAY-109
INDIGO CT-116
INLET LN-107
INVENTORS DR-9
IONIAN LN-114
IRIE LN-123
ISLAND BAY LN-76
ISLAND LEAD RD-127
ISLAND WOODS CT-76
IVON CT-2
IVON DR-2
IVORY CT-116
JAE CT-9, 10
JAMES GRIGGS RD-132
JAMES WAY-110
JARVIS LANDING DR-110
JARVIS RD-10
JARVISBURG RD-109, 110, 122
JBC SHORE DR-50, 58
JEANNI CT-39
JEFF FORBES DR-123
JENKS LN-77
JENNY CT-49
JERROLD CT-94
JERRYS WAY-96
JESSE OWENS DR-132
JOHN GALLOP RD-93
JOHN LLOYD DR-132
JOHN LLOYD RD-132
JOHN MERCER LN-15
JOHNSON LN-4
JOHNSON ST-109
JOMAR LN-110
JONES LN-77
JORDAN WAY-52
JOYFUL LN-21, 29
JUNIPER BERRY CT-117, 126
JUNIPER CIR-49
JUNIPER RIDGE RD-25, 26
JUPITER CT-5
KARENS WAY-114
KASSIE LN-84
KATHIS CT-91
KATIES CT-9
KEEPERS WAY-115
KEHUKEY LN-124
KELLER CT-107

KELLY LN-94
KERMIT CT-33
KERNEL CT-108
KETER LN-91
KILMARLIC CLUB DR-124
KINGFISHER COVE-50
KINGFISHER CT-76
KINGS GRANT DR-116
KINGS WAY-6
KITSYS POINT RD-127
KNAPP CT-50
KNOTTS ISLAND RD-75, 76, 77
KNOTTS LANDING LN-77
KOONTZ DR-94
KORDOL LN-131, 132
LA MER LN-101
LAKE POINT WAY-15
LAKESHORE CT-117
LAKESIDE CT-114
LAKESIDE DR-114
LAKEVIEW CT-117
LAMB DR-31
LAND FALL CT-127
LANDING WAY-46
LANDS END RD-77
LANE AVE-110
LARIAT TRL-16
LARK DR-15
LARRY AVE-107
LAUGHING GULL CT-126
LAUNCH LANDING RD-39
LAUREL CT-10
LAUREL WOODS BLVD-50
LAUREL WOODS WAY-50, 51
LAWRENCE ST-110
LAZY CORNER RD-9
LE BEL ST-115
LE BLEU AVE-123
LEE ST-109, 110
LEEWARD DR-107, 108
LEISURE WAY-46
LEONHAUSER LN-94
LERDY FARM RD-24
LEWARK LN-77, 78
LIDO WAY-46
LIGHTHOUSE DR-115, 116
LIGHTHOUSE VIEW-82, 91
LINDEN ST-110
LINDSEY LN-127, 128
LITCHFIELD LN-77
LITTLE ACORN TRL-9, 14
LITTLE JOES LN-52
LIVE OAK CT-126, 127
LLOYDS LN-92
LOBI ST-110
LOBLOLLY CT-117, 126
LODGE RD-127
LONG LN-29
LONG POINT CIR-124
LONGFELLOW COVE-128
LONGHORN DR-16
LOOKOUT WAY-116
LOST LAKE LN-114
LUCINDA LN-124
LUKE BARCO RD-43
LUMBEE TRL-40
LYDIA ST-15
MACEDONIA CHURCH RD-93
MACK JONES RD-14
MAGNOLIA CT-127
MAGNOLIA DR-49
MAGNOLIA WAY-127
MAINSAIL ARCH-116
KARENS WAY-114
KASSIE LN-84
KATHIS CT-91
KATIES CT-9
KEEPERS WAY-115
KEHUKEY LN-124
KELLER CT-107

MALLARD LN-107
MALLARD RD-87, 98
MALLARD ST-107
MANSFIELD LANDING LN-29
MAPLE CIR-49
MAPLE KNOLL RD-33
MAPLE PARKWAY-52
MAPLE RD-51, 52, 59
MARCUS GRIGGS RD-71
MARGIES LN-77
MARIE LN-14, 15
MARINA CT-116
MARINER DR-116
MARINERS WAY-49, 50
MARION DR-132
MARKERT RD-82
MARKHAM FARM RD-24, 32
MARLIN LN-87, 98
MARLIN ST-30
MARLIN WAY-126
MARQUIS CT-132
MARS CT-2
MARSH CAUSEWAY-55, 56, 65, 76
MARSH LANDING-116
MARSHALL CT-16
MARSHALL GRANDY LN-84, 93
MARTHAS LN-94, 107
MARTIN FARM LN-76, 77
MARTIN LN-56
MARY ANNE LN-108
MARY CATHERINE WAY-49
MASON LN-39
MASTERS DR-124
MATILDAS TRACE-30
MCCOY LN-6
MCKAY CT-101, 102
MEADOW BLUE CHIP DR-16, 23
MEADOW LAKE CIR-109
MEADOW LN-127
MEADOW RIDGE LN-70, 71
MEADS RD-43
MEIGGS DR-39
MELSON LN-132
MERCEDES CT-108
MERCER DR-23
MERCURY RD-116
MERGANSER WAY-46
MICHAEL ST-109, 110
MIDDLE GIBBS RD-29, 38
MIDLAND RD-99, 101
MIDNIGHT PASS-99
MIDWAY DR-107
MIKE ST EAST-15
MILBURN SAWYER RD-123, 124
MILL COVE-77
MILLER CT-115
MILLFOIL LN-77
MIMOSA LN-107
MIRAGE ST-115
MISTY POND CT-115
MITCHELL CT-9
MIZZENMAST WAY-108
MOBJACK TERRACE-87
MONTERAY DR-116
MOON CT-2
MOON GATE LN-117
MOONRISE BAY LANDING-76
MOORLAND WAY-22
MORRIS DR EAST-115
MORRIS DR WEST-115
MORRIS DR-115
MORRIS LANDING LN-60
MOTE DR-107
MOYOCK COMMONS DR-15
MOYOCK LANDING DR-9, 14
MULBERRY CT-50
MULLET RD-87
MUNDEN LN-23
MUNSON LN-102, 113
MUSTANG TRL-16

MYRTLE CT-116
MYRTLE DR-49
MYRTLE ST-109, 110
MYRTLE POND DR-127
MYRTLEWOOD CT-126
N CURRITUCK RD-50
N FEREBEE LN-111
N GOOSEWING CT-107
N GREGORY RD-26, 27, 35
N GUMBERRY TRCE-9
N HARBINGER RIDGE RD-124
N HARBOR VIEW-115
N HEMSATH LN-77
N HERITAGE TREE MANOR-9
N INDIANTOWN RD-34, 35
N KELLER LN-107
N LOU SAWYER RD-39, 40
N MALLARD CT-107
N MARSHALL RD-42
N ROMM POINT-50
N SAWYERTOWN RD-14
N SPOT RD-123, 124
N SWAINS LN-60
N WATER ST-132
N WIDGEON CT-107
NARROW SHORE RD-81, 82, 91
NATHAN DR-108
NATIONAL CT-9
NAUTICAL LN-58, 59
NEAL AVE-110
NEALS CREEK RD-94, 107
NEIER LN-60
NEPTUNE CT-2
NEUSE ST-94, 107
NEVERSAIL WAY-79
NEW BEACH RD-132
NEW COLONY DR-39
NEWBERN DR-37
NEWBERN LN-110
NEWBERN RD-122
NEWBERNS LANDING RD-110
NEWTOWN RD-9
NICOLE LN-94
NIGHT HERON CT-127
NOAHS LN-132
NORTH AVE-59
NORTH BEACH ACCESS RD-114
NORTH COVE RD-127
NORTH LAKE CT-114
NORTH POINT BLVD-8, 9
NORTH RIVER BEACH LN-110
NORTH RIVER DR-110
NORTH RIVER LANDING RD-96, 109
NORTH RIVER ST-110
NORTH SIDE LN-124
NORTHWEST BACKWOODS RD-2, 3, 4, 5, 6
NORTHWEST RIVER DR-14
OAK BEND CT-9
OAK ST-9
OAK VIEW CT-127
OAKDALE DR-10
OAKRIDGE CT-116
OAKWOOD TRL-132
OCEAN FOREST CT-115
OCEAN FRONT ARCH-126
OCEAN HILL BLVD EAST-114
OCEAN HILL BLVD WEST-114
OCEAN HILL CT-114
OCEAN LAKE TRL-126
OCEAN PEARL RD-86, 87, 98, 99, 101, 102, 113
OCEAN SANDS RD-86, 87
OCEAN TRL-114, 115, 116, 117, 126, 127, 128, 133, 134
OCEAN WAY-127
OCRACOKE CT-115
OCTACIA CT-91
OGEIN DR-128
OLATHE ST-34
OLD BOAT YARD RD-82, 91
OLD JURY RD-22
OLD OAKS DR-68

OLD RD-59
OLD SANDY RD-127
OLD STONEY RD-127
OLD TULLS CREEK RD-30
OLEANDER CT-117, 126
OLIVE BRANCH LN-70, 71
OLMSTED LN-39
ONEAL LN-91
ORCHARD LN-124
ORIONS WAY-116
OSPREY COVE LN-132
OSPREY DR-46, 55
OTTER LOOP-69
OTTER POND LN-108
OUR ST-22
OUTBACK LN-94
OWENS BEACH RD EXTENDED-125, 132
OWENS BEACH RD-125, 132
OWENS RD-122
OXFORD RD-11, 16
OYSTER CATCHER CT-117, 126
PACIFIC AVE-114
PAGODA TRL-6
PAMPAS CT-117, 126
PAN RIDGE CT-132
PANTHER LANDING RD-14
PAR FOUR DR-95
PARK DR-124
PARKER CT-115
PARKER RD-77
PARKER ST-110
PARKERS LANDING DR-132
PARKERS LN-92
PARRISH POINT LN-9
PATRIOT WAY-60
PATS WAY-60
PAYSON CT-114
PAYSON ST-114
PEACE CT-124
PEACH TREE ST-110
PECAN DR-41
PELICAN CT-115
PENLAND DR-40
PERCH CT-87
PERCH ST-30
PERKINS LN-80
PERRY DR-2, 5
PERRYS WAY-94
PERSIMMON ST-114
PETREL RD-98
PETUNIA RD-51
PHYLLIS CT-49, 50
PIER POINT LOOP-46
PIKE CT-107
PIKE RD-98
PIKE ST-30
PINE CIR-49
PINE DR-40
PINE ST-109, 110
PINE CONE CT-107, 108
PINE GATE RD-127
PINE NEEDLE LN-108
PINGROVE LN-132
PINEPOINT LN-128
PINEWOOD ACRES DR-123
PINEWOOD ACRES LN-123
PINEY ISLAND RD-69, 80, 81
PINTO DR-16, 23
PIPSIS POINT RD-127
PIRATE QUAY LN-108
PISGAH DR-49
PLANET CT-2
PLEASANT DR-82
PLEASANT POINT-107
PLEASANT WOODS DR-2
PLOVER CT-87, 88
POINT HARBOUR RD-8, 9
POINT LN-76
POINTE GOLF CLUB DR-124
POMPANO LN-86, 97

POND PINE LOOP-51
PONTON LN-114
POPLAR BAY RD-93
POPLAR BRANCH LN-93
POPLAR BRANCH RD-93, 94, 107
POPLAR CIR-40
POPLAR COVE RD-93
POPLAR HAVEN RD-93
POPLAR PLACE-93
POPLARWOOD DR-51, 52
PORCH VIEW LN-92
PORCHARD LN-46, 55
PORPOISE POINT-126
PORPOISE ST-30
POSSUMS LN-76
POUT HOUSE LN-34
POWELL RD-41
POWELLS LN-15
POYNERS RD-31, 39, 40, 41
PREMONITION ALLEY-124
PRESERVE CT-32
PRIDDY FARM RD-93
PROVIDENCE DR-11
PUDDIN RIDGE RD-9, 10, 11, 12, 14
PUNGO CIR-14
QUAIL RUN DR-10, 15
QUARTER LANDING CT-125, 132
QUEEN ANNE RD-11
QUINN ST-15
RACCOON DR-76
RACHEL LN-123
RACQUET CLUB DR-128
RADIO RD-123
RANCHLAND DR-16, 23
RANCHLAND TRL-23
RANDOLF RD-2
RANGE ROW-12
RANGER RD-116
RATCLIFFE RD-2
RATTLE RIDGE LN-59
RED DOG LN-108
RED FISH LN-9
RED HAVEN ST-110
RED HORSE LN-110
RED MAPLE CT-50
RED SNAPPER LN-87, 98
RED WOOD ST-40
REDHEAD DR-68
REEDS RD-28, 29
REEF LN-107
REGENCY CIR-6
REGGIE OWENS DR-125, 132
RICHARD SHAW RD-9
RICHARDS LN-40
RICHARDSON LOOP RD-38
RICHMOND CT-94
RIDGE POINT DR-117
RIDGE RD-99, 101
RILEYS RUN-6
RITA ST-110
RIVER RD-31
RIVERLANE RD-110
RIVERSEDGE DR-49, 50
ROBERT ETHERIDGE LN-15
ROBERT WALKER RD-40
ROBERTSON LN-60
ROBIN LN-101
ROBNMAR LN-77
ROCK LN-87, 98
ROCKY TOP RD-30
ROMM POINT-50
ROSABELLE CT-15
ROSE LN-132
ROSE OWENS DR-125
ROSEDALE CT-30
ROSEDALE DR-31, 40
ROSEWOOD CT-116
ROWLAND CREEK RD-23
RUDDY LN-78
RUTHS LN-76, 77

RUTTER DR-76
RYKER RD EAST-15
S ALBETUCK RD-132
S BAYVIEW RD-110, 122
S CURRITUCK RD-51, 59
S GOOSEWING CT-107
S GREGORY RD-35, 44
S GUMBERRY TRCE-9
S HARBOR VIEW-115, 116
S HEMSATH LN-77
S HENRY SIMPSON LN-76
S HERITAGE TREE MANOR-9
S INDIANTOWN RD-35, 44, 45
S KELLER LN-107
S LOU SAWYER RD-40
S MALLARD CT-107
S MARSHALL RD-42
S RIVERLANE RD-110
S SPOT RD-124
S SWAINS LN-60
S WATERLILY RD-80, 81
S WIDGEON CT-107
SADDLE CLUB WAY-94
SAILFISH RD-87
SAILFISH ST-30
SAINT ANDREWS RD-15, 16
SALMON RD-87, 98
SALT HOUSE RD-133
SALTSPRAY CIR-126
SALTSPRAY CT-126
SAM WILKINS LN-69, 70
SAND AND SEA CT-126
SAND DOLLAR CT-116
SAND DOLLAR RD-99
SAND FIDDLER CIR-126
SAND FIDDLER TRL-126
SAND LOT RD-92
SAND PLUM CT-117, 126
SANDBUCKET ARCH-126
SANDCASTLE DR-114
SANDERLIN RD-34, 43
SANDERLING TRL-126
SANDERSON CT-49
SANDFIDDLER RD-86, 97, 98, 99, 101
SANDHILL LN-126
SANDPIPER RD-86, 87, 98, 99, 101
SANDY LN-91
SANDY MEADOW LN-123
SANDY POINT DR-46
SATURN CT-2
SAUERS LN-77
SAVANNAH AVE-94, 95, 107, 108
SAWGRASS CT-116
SAWYER LN-110
SAWYERTOWN RD-14, 15
SCAFF LN-92
SCARBOROUGH LN-124
SCAUP RD-98
SCHOOLHOUSE LN-114
SCHOONER RIDGE-126
SCOGGIN CT-80
SCOTER CT-107
SCOTER RD-99
SCOTTIES LN-77
SEA BREEZE NORTH-76
SEA BREEZE SOUTH-76
SEA CLIFF CT-116
SEA GULL RD-99
SEA HORSE CT-116
SEA HORSE LN-107
SEA HORSE RD-99
SEA MIST CT-116
SEA MIST LN-116
SEA OATS CT-126
SEA RIDGE DR-116
SEA VIEW CT-115
SEA WHISPER CT-116
SEABIRD WAY-117, 126
SEABREEZE CRESCENT-116
SEADRIFT CT-116

SEAFARE DR-117
SEAFARING CRESCENT-116
SEAGULL LN-101
SEAHAWK CT-107
SEASCAPE CT-116
SEASHELL LN-126
SEASHORE CRESCENT-116
SEASPRAY CRESCENT-116
SEAWARD CT-107
SEDFIELD RD-6
SHAD LN-98
SHAD RD-98
SHAD ST-115
SHADY OAKS WAY-9
SHALLOWBAG LOOP-14
SHARK LN-98
SHARK ST-30
SHAWBORO RD-26, 32, 33, 34
SHELL DR-107
SHEPHERDS WAY-76
SHINGLE LANDING RD-9, 14
SHORE DR-110
SHORELINE DR-46
SHORES AVE-132
SHORESIDE CT-116
SHORTCUT RD-27, 34, 35, 43, 52, 60, 69
SHOVLER CT-117
SILKYS HAVEN RD-39
SIMMONS CT-115
SIMMONS RD-70
SIMMS RD-15
SIMPSON LN-69
SIMPSON RD-69
SKIMMER ARCH-126
SKIMMER CT-126
SKIPPER CT-16
SKIPPER LN-59
SKY VISTA DR-52
SLIGO WAY-32
SMEW CT-14
SMITTY LN-14
SNOOZY MANOR LN-9
SNOW CT-115
SNOW GOOSE LN-77
SNOWDEN CROSSING DR-32, 33
SNOWDEN RD-24, 31, 32, 33
SNOWS LN-123
SOLO LN-76
SOMERSET CT-132
SORREL LN-32
SOUND SHORE DR-50
SOUND ST-110
SOUNDSIDE CT-115, 116
SOUNDSIDE ESTATES DR-108
SOUNDVIEW DR-91
SOUNDVIEW RD-110
SOUTH END RD-77, 78
SOUTH LANDING DR-9
SOUTH MILLS RD-3, 5, 6, 9, 10
SOUTH POINT CT-116
SOUTH ST-9
SOUTHERN PINE DR-22
SPECKLEPERCH LN-31
SPINDRIFT TRL-127
SPINNAKER ARCH-116
SPOONBILL CT-55
SPOT RD-87
SPRING POINT-127
SPRING LEAF CT-108
SPRING LN-39
SPRULL LN-22
SPUR TRL-23
SPYGLASS CT-116
STALLINGS RD-38
STAR CT-2
STARBOARD CT-58
STARFISH CT-116
STATION LN-34
STATION ONE LN-134
STAYSAIL CRESCENT-126

STEPPESE LN-22
STILL WATER CT-114
STILLWIND CT-114
STONE ST-22
STRAWHOUSE LN-123
STREAMDALE CT-10
STRONG CT-115
STURGEON LN-98
SUBURBAN ST-49
SUGAR MAPLE PASS-50
SULLIVANS CT-124
SUMAC LN-132
SUMMER WOODS RD-95, 108
SUMMERELL RD-131
SUMMIT FARMS TRL-11, 16
SUN BURST CT-115
SUNDOWN CT-108
SUNFISH LN-87, 98
SUNNY LN-94, 107
SUNNY ACRE LN-77
SUNNY LAKE RD-15
SUNRISE CT-116
SUNRISE LN-116, 117
SUNSET BLVD-116
SUNSET CRESCENT-115
SUNSET DR-110
SHOVLER CT-117
SURF SCOTER LOOP-14
SURF SONG CT-126
SURF SONG LN-126
SURVEY RD-15
SUTRYK CT-49
SWAINS LN-60, 61, 69
SWAN CIR-132
SWAN DR-59, 68
SWAN ISLAND RD-86, 87
SWAN RD-88, 99
SWEET BAY TRL-132
SWEETBRIAR LN-110
SWEETGUM CT-51
SYCAMORE DR-49
SYLVIAS CHASE-40
SNOW CT-115
TABBY ST-14
TABERNACLE LN-91, 92
TARPON RD-87, 98
TASMAN DR-114
TATEM ST-37
SOLO LN-76
TEAGUE CT-125, 132
TEAL CT-107
TEAL DR-68
TEAL RD-87
TERESAS WAY-27
TERMINAL RD-52, 60
TERN ARCH-126
TERN CT-126
TERRAPIN POND CT-117
THAYNE DR-22
TIANAS DR-122
TICE RD-39, 48
TIDE ARCH-126
TIFFANY LN-49
TILDEN CT-39
TILLIE LN-92
TIMBER DR-16
TK'S LN-95
TOLER LN-132
TOMLINSON LN-76
TOPSAIL ARCH-126
TRANSOM DR NORTH-108
TRAVIS BLVD-39
TRAVIS CT-70
TREASURE RUN-108
TRENOR LN-123
TREVOR WAY-39
TRINITY LN-15
TRISTAN WAY-14
TROLLING LN-126
TROUT CT-107
TROUT ST-30

TROUT TERRACE-107
TRUMPETER SWAN CT-127
TRUNK CT-108
TUCKERS LAIR-94, 107
TUGGLE RD-2
TULLIE JONES LN-92
TULLS BAY DR-39
TULLS CREEK RD-14, 21, 22, 30, 39, 40, 49, 50
TUNA RD-87
TUPELO ST-40
TURF LN-94, 107
TWIFORD ST-115
TWO ROBINS WAY-125
TYLER WAY-10
UNCLE GRAHAM RD-95, 108
UNIVERSAL BLVD-2
UNIVERSAL CIR-2
VAUGHAN LN-58
VENUS CT-2
VICTORIA CT-132
VICTORY CT-9
VILLA DR-115
VILLAGE LN-114, 115
VINCENT DR-31
VOYAGER RD-116
W BALCKFOOT RD-77
W BLUEFISH CRESCENT-87
W CANVASBACK DR-68
W GIBBS RD-28, 29
W GRACKLE CT-117
W KNOT CT-117, 126
W MEETING ST-116
W MOBILE RD-124, 131
W PLOVER CT-117
W SANDPIPER CT-117
W SWORDFISH CRESCENT-87
W WHITE PINE DR-10
W WILLET CT-117
WADE AVE-77
WADE COVE LN-77
WALKER DR-40
WALNUT ACRES WAY-60
WALNUT DR-41
WALNUT ISLAND BLVD-107
WARDS RD-76
WATER ST-132
WATERFRONT DR-108
WATERLEIGH WAY-14
WATERLILY RD-70, 71, 79, 80, 81
WATERS DR-39
WATERS EDGE-116
WATERSIDE DR-125
WATERVIEW DR-107
WATERWAY CT-92
WAVE ARCH-126
WEDGEWOOD BLVD-49
WEDGEWOOD DR-40, 49
WEEZER DR-41
WELK CT-116
WEST SIDE LN-124
WHALEHEAD DR-115, 116
WHISPER LN-93
WHISPERING PINES CT-91
WHISTLER CT-117
WHISTLING DUCK CT-14
WHITE ACRES DR-122
WHITE HERON DR-68
WHITE HORSE DR-27, 35
WHITE OAK DR-40, 49
WHITE WHALE WAY-126
WHITEHURST RD-38
WHITES NECK LN-77
WHITES POINT-128
WHOOPIING CRANE CT-127
WIDGEON DR-68
WILD CHERRY CT-117
WILD GEESE CT-123
WILD HORSE LN-99
WILDFLOWER LN-92
WILDWOOD DR-10, 11

WILDWOOD FARMS AVE-23
WILEA LN-132
WILEY GRANDY LN-93
WILL CT-132
WILL POYNER LN-60
WILLIAMS DR-75
WILLOW BROOK LN-29
WILLOW DR-40, 49
WILTON DR-40
WINDANCE LN-114
WINDCHASER WAY-23
WINDJAMMER CT-114
WINDSWEPT CT-116
WINDSWEPT RIDGE CT-126
WINDSWEPT RIDGE LN-126
WINDWARD WAY-116
WINDY HILL CT-82
WINESAP ST-110
WINSLOW RD-9
WISTERIA LN-132
WOMACK DR-59
WOOD DUCK DR-68
WOODBERRY CT-132
WOODHOUSE CT-2
WOODHOUSE DR-107
WOODHOUSE RD-2, 5
WOODLAND CT-10
WOODLEIGH RD-76, 77
WORTH GUARD RD-70, 71
WREN DR-22
WRIGHT LN-32
WYATTS WAY-124, 131
WYCOMBE LN-76
YACHT CLUB LN NORTH-108
YACHT CLUB LN SOUTH-108
YARNES ST-39
YAUPON LN-127
YOUNG RD-71, 82
YOUNG RIDER LN-108



LEGEND

- Fire Hydrant
- Fire Station
- School
- Ferry Landing
- Airport
- Street
- Railroad
- Ferry Route
- Subdivision

PAGE MATRIX

	4	8	13	20	28	37	46	55	64	75	86	97			
1	2	5	9	14	21	29	38	47	56	65	76	87	98		
3	6	10	15	22	30	39	48	57	66	77	88	99			
	7	11	16	23	31	40	49			78	89	100			
	12	17	24	32	41	50	58	67		90	101				
	18	25	33	42	51	59	68	79		102	113				
	19	26	34	43	52	60	69	80		103	114				
		27	35	44	53	61	70	81			115				
			36	45	54	62	71	82	91	104	116				
						63	72	83	92	105	117	126			
							73	84	93	106	118	127			
								74	85	94	107	119	128	133	
									95	108	120	129	134		
										96	109	121			
											110	122			
												111	123	130	
													112	124	131
														125	132



0 0.125 0.25 0.5 Miles

0 0.125 0.25 0.5 Kilometers

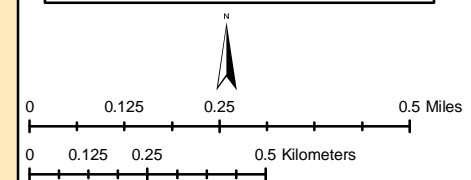


LEGEND

- Fire Hydrant
- Fire Station
- School
- Ferry Landing
- Airport
- Street
- Railroad
- Ferry Route
- Subdivision

PAGE MATRIX

	4	8	13	20	28	37	46	55	64	75	86	97	
1	2	5	9	14	21	29	38	47	56	65	76	87	98
3	6	10	15	22	30	39	48	57	66	77	88	99	
	7	11	16	23	31	40	49			78	89	100	
	12	17	24	32	41	50	58	67		90	101		
	18	25	33	42	51	59	68	79		102	113		
	19	26	34	43	52	60	69	80		103	114		
	27	35	44	53	61	70	81			115			
		36	45	54	62	71	82	91	104	116			
			63	72	83	92	105	117	126				
				73	84	93	106	118	127				
				74	85	94	107	119	128	133			
					95	108	120	129	134				
					96	109	121						
						110	122						
							111	123	130				
								112	124	131			
									125	132			



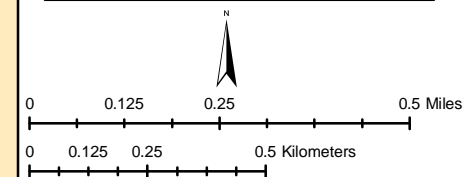


LEGEND

- Fire Hydrant
- Fire Station
- School
- Ferry Landing
- Airport
- Street
- Railroad
- Ferry Route
- Subdivision

PAGE MATRIX

	4	8	13	20	28	37	46	55	64	75	86	97	
1	2	5	9	14	21	29	38	47	56	65	76	87	98
3	6	10	15	22	30	39	48	57	66	77	88	99	
	7	11	16	23	31	40	49			78	89	100	
	12	17	24	32	41	50	58	67		90	101		
	18	25	33	42	51	59	68	79		102	113		
	19	26	34	43	52	60	69	80		103	114		
	27	35	44	53	61	70	81			115			
		36	45	54	62	71	82	91	104	116			
					63	72	83	92	105	117	126		
					73	84	93	106	118	127			
					74	85	94	107	119	128	133		
						95	108	120	129	134			
						96	109	121					
						110	122						
						111	123	130					
						112	124	131					
							125	132					






LEGEND

- Fire Hydrant
- Fire Station
- School
- Ferry Landing
- Airport
- Street
- Railroad
- Ferry Route
- Subdivision

PAGE MATRIX

	4	8	13	20	28	37	46	55	64	75	86	97	
1	2	5	9	14	21	29	38	47	56	65	76	87	98
3	6	10	15	22	30	39	48	57	66	77	88	99	
	7	11	16	23	31	40	49			78	89	100	
	12	17	24	32	41	50	58	67		90	101		
	18	25	33	42	51	59	68	79		102	113		
	19	26	34	43	52	60	69	80		103	114		
	27	35	44	53	61	70	81			115			
	36	45	54	62	71	82	91	104	116				
		63	72	83	92	105	117	126					
		73	84	93	106	118	127						
		74	85	94	107	119	128	133					
			95	108	120	129	134						
			96	109	121								
			110	122									
			111	123	130								
			112	124	131								
				125	132								



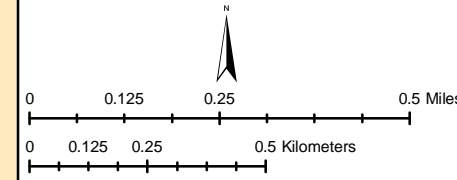


LEGEND


- Fire Hydrant
- Fire Station
- School
- Ferry Landing
- Airport
- Street
- Railroad
- Ferry Route
- Subdivision

PAGE MATRIX

	4	8	13	20	28	37	46	55	64	75	86	97		
1	2	5	9	14	21	29	38	47	56	65	76	87	98	
3	6	10	15	22	30	39	48	57	66	77	88	99		
	7	11	16	23	31	40	49			78	89	100		
	12	17	24	32	41	50	58	67		90	101			
	18	25	33	42	51	59	68	79		102	113			
	19	26	34	43	52	60	69	80		103	114			
	27	35	44	53	61	70	81			115				
		36	45	54	62	71	82	91	104	116				
					63	72	83	92	105	117	126			
						73	84	93	106	118	127			
							74	85	94	107	119	128	133	
								95	108	120	129	134		
									96	109	121			
										110	122			
											111	123	130	
												112	124	131
													125	132



Sources: Esri, HERE, Garmin, USGS, Intermap, INCREMENT P, NRCan, Esri Japan, METI, Esri China (Hong Kong), Esri Korea, Esri (Thailand), NGCC, (c) OpenStreetMap contributors, and the GIS User Community



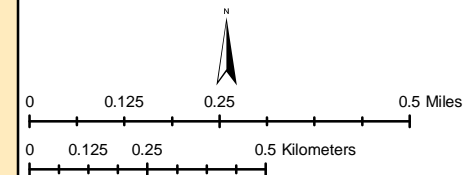


LEGEND

- Fire Hydrant
- Fire Station
- School
- Ferry Landing
- Airport
- Street
- Railroad
- Ferry Route
- Subdivision



PAGE MATRIX

	4	8	13	20	28	37	46	55	64	75	86	97			
1	2	5	9	14	21	29	38	47	56	65	76	87	98		
3	6	10	15	22	30	39	48	57	66	77	88	99			
	7	11	16	23	31	40	49			78	89	100			
	12	17	24	32	41	50	58	67		90	101				
	18	25	33	42	51	59	68	79		102	113				
	19	26	34	43	52	60	69	80		103	114				
		27	35	44	53	61	70	81			115				
			36	45	54	62	71	82	91	104	116				
						63	72	83	92	105	117	126			
							73	84	93	106	118	127			
								74	85	94	107	119	128	133	
									95	108	120	129	134		
										96	109	121			
											110	122			
												111	123	130	
													112	124	131
														125	132



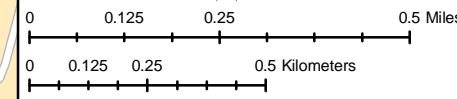


LEGEND

-  Fire Hydrant
-  Fire Station
-  School
-  Ferry Landing
-  Airport
-  Street
-  Railroad
-  Ferry Route
-  Subdivision

PAGE MATRIX

	4	8	13	20	28	37	46	55	64	75	86	97				
1	2	5	9	14	21	29	38	47	56	65	76	87	98			
3	6	10	15	22	30	39	48	57	66	77	88	99				
	7	11	16	23	31	40	49			78	89	100				
	12	17	24	32	41	50	58	67		90	101					
	18	25	33	42	51	59	68	79		102	113					
	19	26	34	43	52	60	69	80		103	114					
		27	35	44	53	61	70	81			115					
			36	45	54	62	71	82	91	104	116					
						63	72	83	92	105	117	126				
							73	84	93	106	118	127				
								74	85	94	107	119	128	133		
										95	108	120	129	134		
											96	109	121			
												110	122			
													111	123	130	
														112	124	131
															125	132



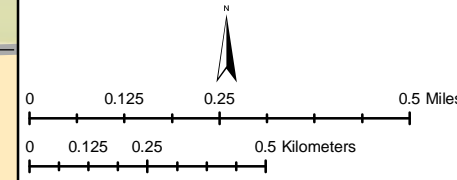


LEGEND

- Fire Hydrant
- Fire Station
- School
- Ferry Landing
- Airport
- Street
- Railroad
- Ferry Route
- Subdivision

PAGE MATRIX

	4	8	13	20	28	37	46	55	64	75	86	97		
1	2	5	9	14	21	29	38	47	56	65	76	87	98	
3	6	10	15	22	30	39	48	57	66	77	88	99		
7	11	16	23	31	40	49			78	89	100			
12	17	24	32	41	50	58	67		90	101				
18	25	33	42	51	59	68	79		102	113				
19	26	34	43	52	60	69	80		103	114				
27	35	44	53	61	70	81			115					
	36	45	54	62	71	82	91	104	116					
						63	72	83	92	105	117	126		
							73	84	93	106	118	127		
								74	85	94	107	119	128	133
									95	108	120	129	134	
									96	109	121			
										110	122			
											111	123	130	
												112	124	131
													125	132



Sources: Esri, HERE, Garmin, USGS, Intermap, INCREMENT P, NRCan, Esri Japan, METI, Esri China (Hong Kong), Esri Korea, Esri (Thailand), NGCC, (c) OpenStreetMap contributors, and the GIS User Community

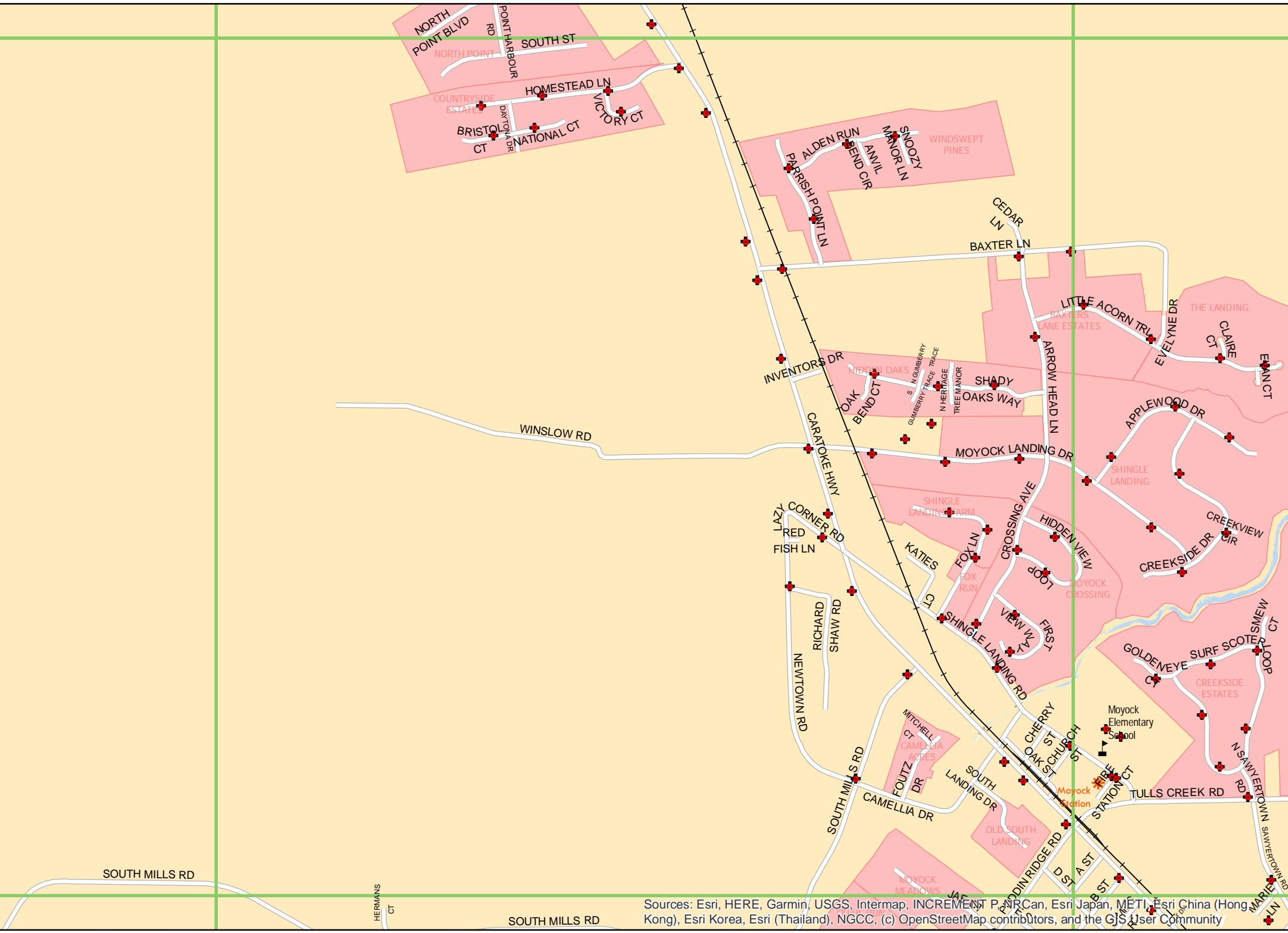
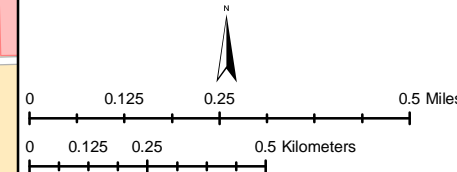


LEGEND

- Fire Hydrant
- Fire Station
- School
- Ferry Landing
- Airport
- Street
- Railroad
- Ferry Route
- Subdivision

PAGE MATRIX

	4	8	13	20	28	37	46	55	64	75	86	97	
1	2	5	9	14	21	29	38	47	56	65	76	87	98
3	6	10	15	22	30	39	48	57	66	77	88	99	
	7	11	16	23	31	40	49			78	89	100	
	12	17	24	32	41	50	58	67		90	101		
	18	25	33	42	51	59	68	79		102	113		
	19	26	34	43	52	60	69	80		103	114		
	27	35	44	53	61	70	81			115			
	36	45	54	62	71	82	91	104	116				
		63	72	83	92	105	117	126					
		73	84	93	106	118	127						
		74	85	94	107	119	128	133					
		95	108	120	129	134							
		96	109	121									
			110	122									
			111	123	130								
				112	124	131							
					125	132							



Sources: Esri, HERE, Garmin, USGS, Intermap, INCREMENT P, NRCan, Esri Japan, METI, Esri China (Hong Kong), Esri Korea, Esri (Thailand), NGCC, (c) OpenStreetMap contributors, and the GIS User Community

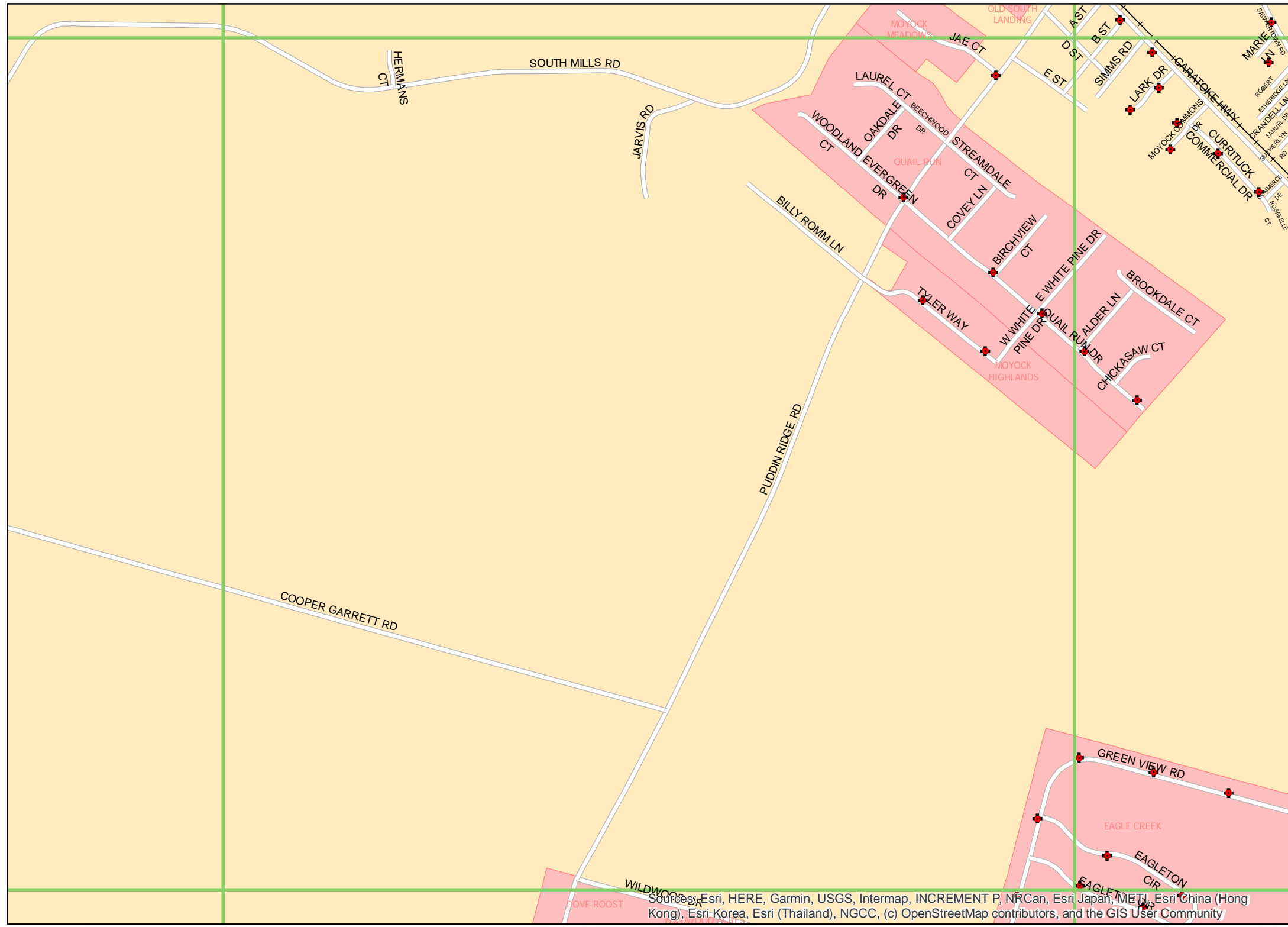
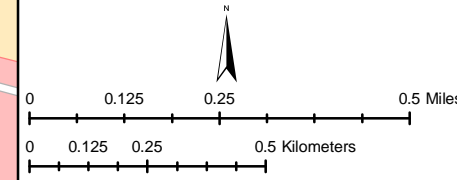


LEGEND

- Fire Hydrant
- Fire Station
- School
- Ferry Landing
- Airport
- Street
- Railroad
- Ferry Route
- Subdivision

PAGE MATRIX

	4	8	13	20	28	37	46	55	64	75	86	97	
1	2	5	9	14	21	29	38	47	56	65	76	87	98
3	6	10	15	22	30	39	48	57	66	77	88	99	
	7	11	16	23	31	40	49			78	89	100	
	12	17	24	32	41	50	58	67		90	101		
	18	25	33	42	51	59	68	79		102	113		
	19	26	34	43	52	60	69	80		103	114		
	27	35	44	53	61	70	81			115			
		36	45	54	62	71	82	91	104	116			
					63	72	83	92	105	117	126		
						73	84	93	106	118	127		
						74	85	94	107	119	128	133	
							95	108	120	129	134		
							96	109	121				
								110	122				
									111	123	130		
										112	124	131	
											125	132	



Sources: Esri, HERE, Garmin, USGS, Intermap, INCREMENT P, NRCan, Esri Japan, METI, Esri China (Hong Kong), Esri Korea, Esri (Thailand), NGCC, (c) OpenStreetMap contributors, and the GIS User Community

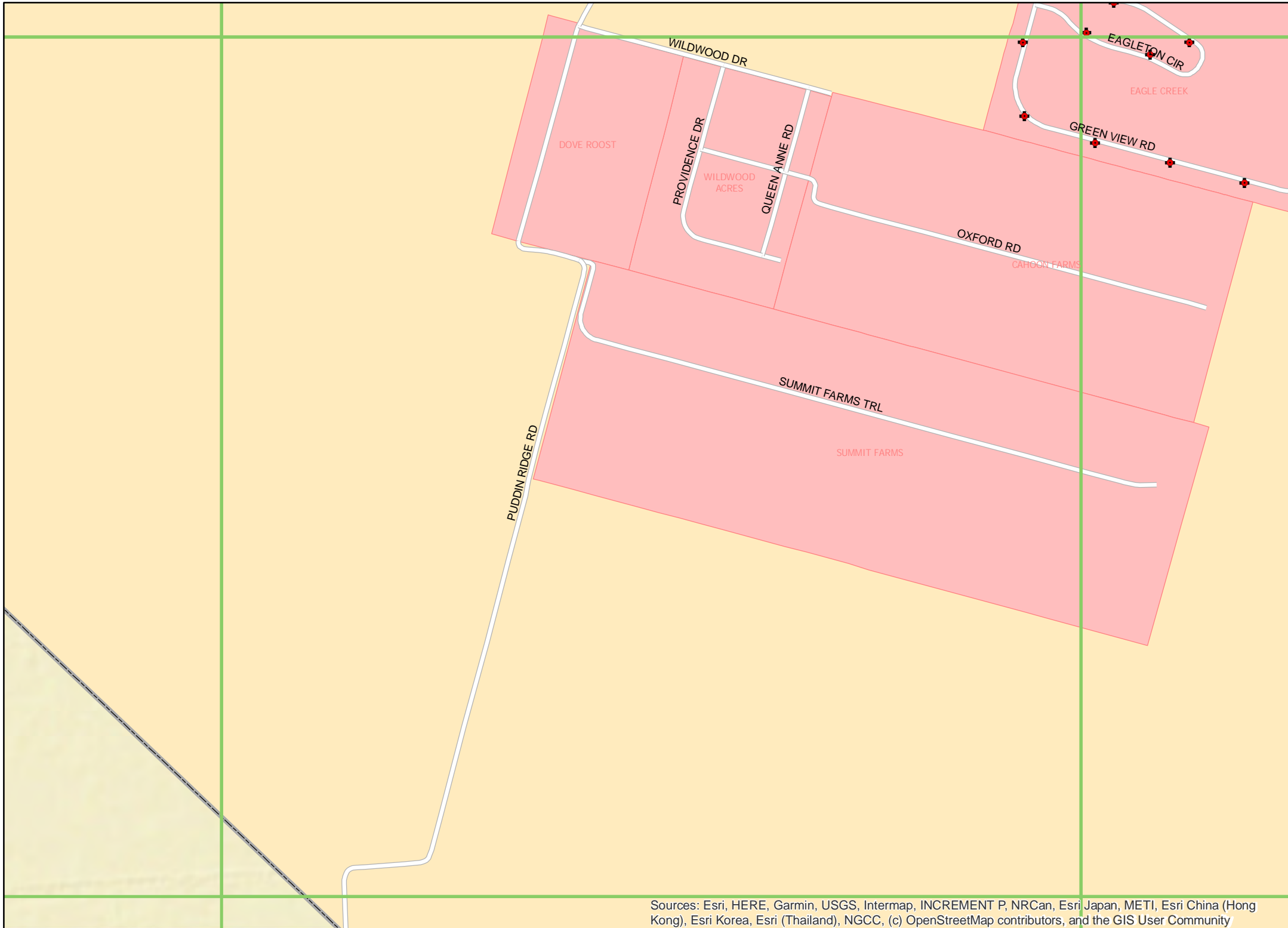
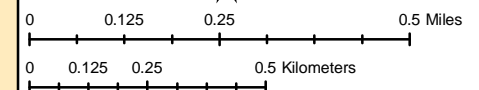


LEGEND

- Fire Hydrant
- Fire Station
- School
- Ferry Landing
- Airport
- Street
- Railroad
- Ferry Route
- Subdivision

PAGE MATRIX

	4	8	13	20	28	37	46	55	64	75	86	97			
1	2	5	9	14	21	29	38	47	56	65	76	87	98		
3	6	10	15	22	30	39	48	57	66	77	88	99			
	7	11	16	23	31	40	49			78	89	100			
	12	17	24	32	41	50	58	67		90	101				
	18	25	33	42	51	59	68	79		102	113				
	19	26	34	43	52	60	69	80		103	114				
		27	35	44	53	61	70	81			115				
			36	45	54	62	71	82	91	104	116				
						63	72	83	92	105	117	126			
							73	84	93	106	118	127			
								74	85	94	107	119	128	133	
									95	108	120	129	134		
										96	109	121			
											110	122			
												111	123	130	
													112	124	131
														125	132



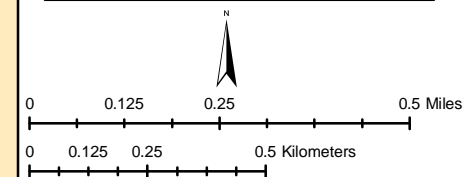


LEGEND

- Fire Hydrant
- Fire Station
- School
- Ferry Landing
- Airport
- Street
- Railroad
- Ferry Route
- Subdivision

PAGE MATRIX

	4	8	13	20	28	37	46	55	64	75	86	97		
1	2	5	9	14	21	29	38	47	56	65	76	87	98	
3	6	10	15	22	30	39	48	57	66	77	88	99		
	7	11	16	23	31	40	49			78	89	100		
	12	17	24	32	41	50	58	67		90	101			
	18	25	33	42	51	59	68	79		102	113			
	19	26	34	43	52	60	69	80		103	114			
	27	35	44	53	61	70	81			115				
		36	45	54	62	71	82	91	104	116				
					63	72	83	92	105	117	126			
						73	84	93	106	118	127			
							74	85	94	107	119	128	133	
								95	108	120	129	134		
									96	109	121			
										110	122			
											111	123	130	
												112	124	131
													125	132



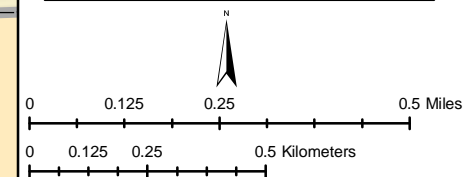


LEGEND

- Fire Hydrant
- Fire Station
- School
- Ferry Landing
- Airport
- Street
- Railroad
- Ferry Route
- Subdivision

PAGE MATRIX

	4	8	13	20	28	37	46	55	64	75	86	97		
1	2	5	9	14	21	29	38	47	56	65	76	87	98	
3	6	10	15	22	30	39	48	57	66	77	88	99		
	7	11	16	23	31	40	49			78	89	100		
	12	17	24	32	41	50	58	67		90	101			
	18	25	33	42	51	59	68	79		102	113			
	19	26	34	43	52	60	69	80		103	114			
	27	35	44	53	61	70	81			115				
		36	45	54	62	71	82	91	104	116				
					63	72	83	92	105	117	126			
						73	84	93	106	118	127			
							74	85	94	107	119	128	133	
								95	108	120	129	134		
									96	109	121			
										110	122			
											111	123	130	
												112	124	131
													125	132



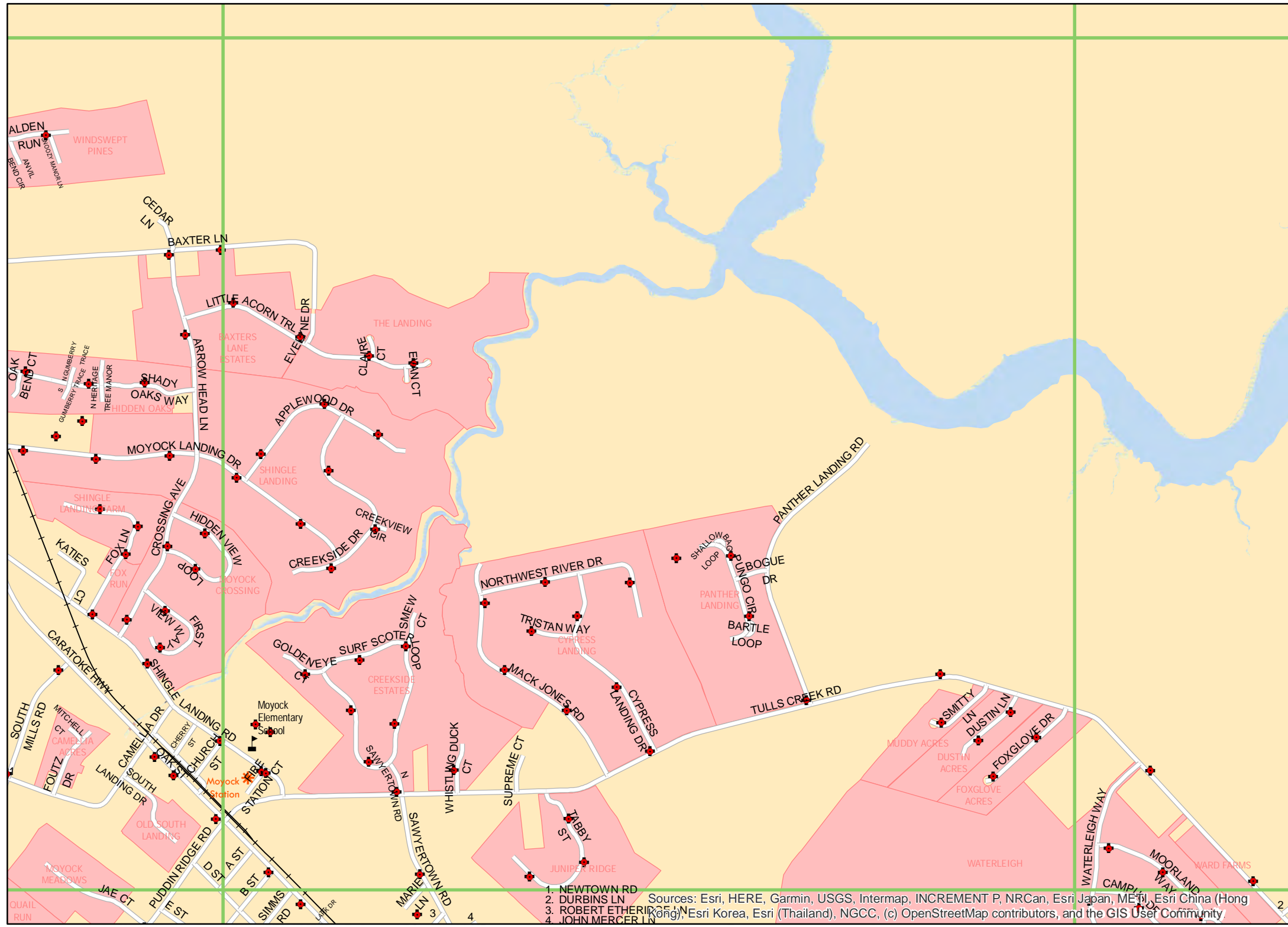
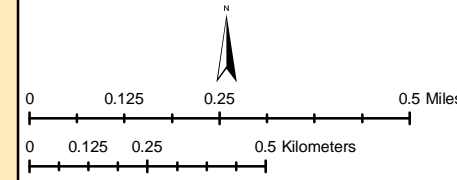


LEGEND

- Fire Hydrant
- Fire Station
- School
- Ferry Landing
- Airport
- Street
- Railroad
- Ferry Route
- Subdivision

PAGE MATRIX

	4	8	13	20	28	37	46	55	64	75	86	97				
1	2	5	9	14	21	29	38	47	56	65	76	87	98			
3	6	10	15	22	30	39	48	57	66	77	88	99				
	7	11	16	23	31	40	49			78	89	100				
		12	17	24	32	41	50	58	67		90	101				
			18	25	33	42	51	59	68	79		102	113			
				19	26	34	43	52	60	69	80		103	114		
					27	35	44	53	61	70	81			115		
						36	45	54	62	71	82	91	104	116		
							63	72	83	92	105	117	126			
								73	84	93	106	118	127			
									74	85	94	107	119	128	133	
										95	108	120	129	134		
											96	109	121			
												110	122			
													111	123	130	
														112	124	131
															125	132



1. NEWTOWN RD
 2. DURBINS LN
 3. ROBERT ETHERIDGE LN
 4. JOHN MERCER LN

Sources: Esri, HERE, Garmin, USGS, Intermap, INCREMENT P, NRCan, Esri Japan, MEIT, Esri China (Hong Kong), Swisstopo, Esri Korea, Esri (Thailand), NGCC, (c) OpenStreetMap contributors, and the GIS User Community

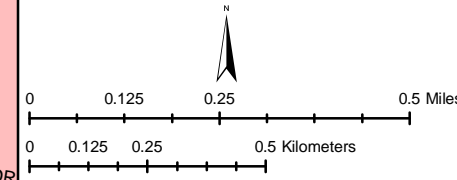


LEGEND

- Fire Hydrant
- Fire Station
- School
- Ferry Landing
- Airport
- Street
- Railroad
- Ferry Route
- Subdivision

PAGE MATRIX

	4	8	13	20	28	37	46	55	64	75	86	97				
1	2	5	9	14	21	29	38	47	56	65	76	87	98			
3	6	10	15	22	30	39	48	57	66	77	88	99				
	7	11	16	23	31	40	49			78	89	100				
	12	17	24	32	41	50	58	67		90	101					
	18	25	33	42	51	59	68	79		102	113					
	19	26	34	43	52	60	69	80		103	114					
	27	35	44	53	61	70	81			115						
	36	45	54	62	71	82	91	104	116							
										63	72	83	92	105	117	126
										73	84	93	106	118	127	
										74	85	94	107	119	128	133
										95	108	120	129	134		
										96	109	121				
										110	122					
										111	123	130				
										112	124	131				
													125	132		



Sources: Esri, HERE, Garmin, USGS, Intermap, INCREMENT P, NRCan, Esri Japan, METI, Esri China (Hong Kong), Esri Korea, Esri (Thailand), NGCC, (c) OpenStreetMap contributors, and the GIS User Community

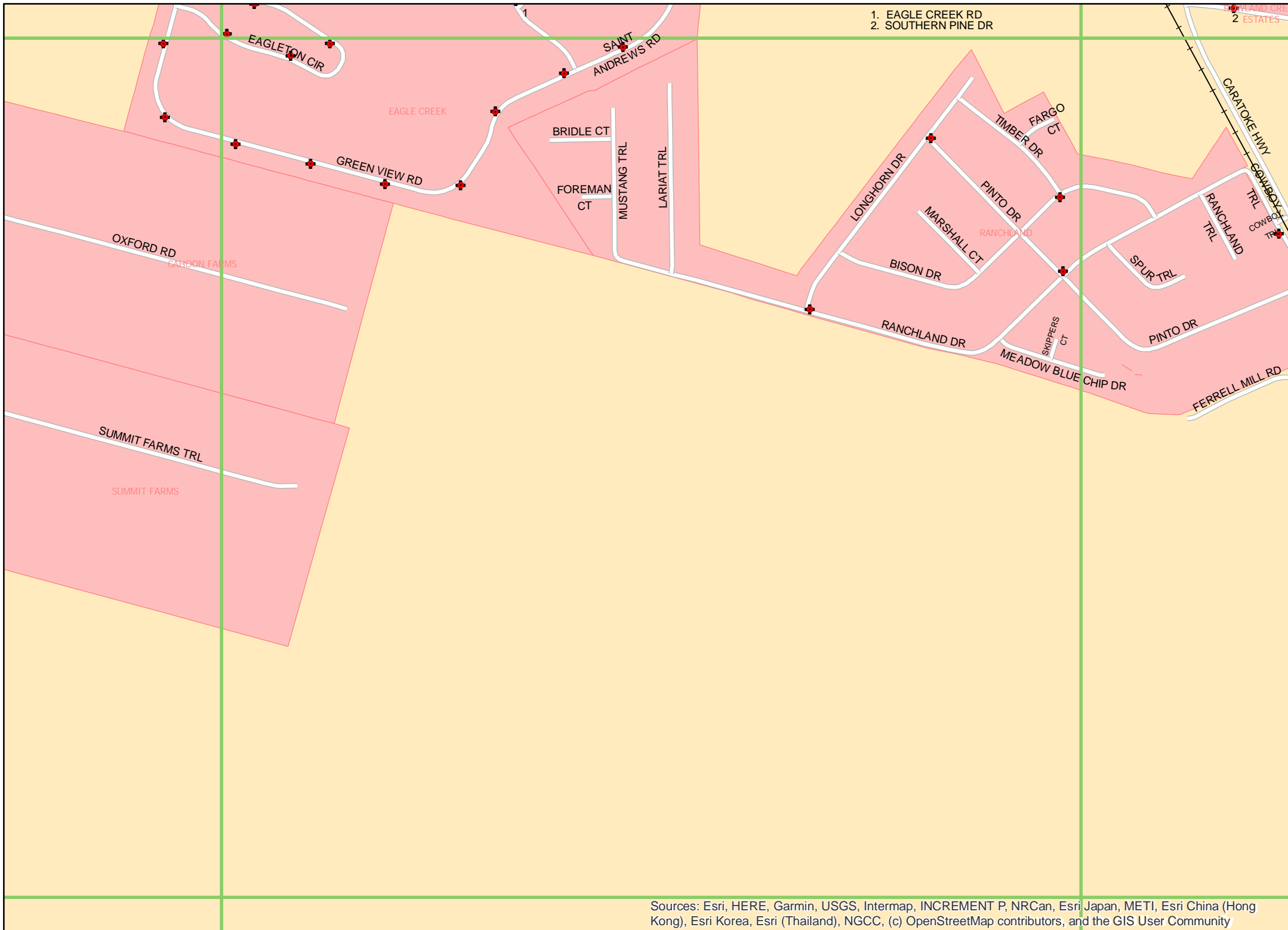
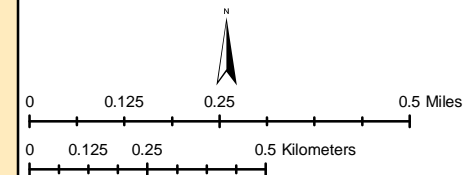


LEGEND

- Fire Hydrant
- Fire Station
- School
- Ferry Landing
- Airport
- Street
- Railroad
- Ferry Route
- Subdivision

PAGE MATRIX

	4	8	13	20	28	37	46	55	64	75	86	97			
1	2	5	9	14	21	29	38	47	56	65	76	87	98		
3	6	10	15	22	30	39	48	57	66	77	88	99			
	7	11	16	23	31	40	49			78	89	100			
	12	17	24	32	41	50	58	67		90	101				
	18	25	33	42	51	59	68	79		102	113				
	19	26	34	43	52	60	69	80		103	114				
	27	35	44	53	61	70	81			115					
		36	45	54	62	71	82	91	104	116					
					63	72	83	92	105	117	126				
						73	84	93	106	118	127				
							74	85	94	107	119	128	133		
									95	108	120	129	134		
										96	109	121			
											110	122			
												111	123	130	
													112	124	131
														125	132










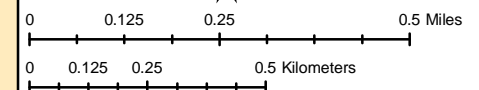

1. EAGLE CREEK RD
2. SOUTHERN PINE DR

1. HIGHLAND CREEK
2. ESTATES



LEGEND

-  Fire Hydrant
-  Fire Station
-  School
-  Ferry Landing
-  Airport
-  Street
-  Railroad
-  Ferry Route
-  Subdivision



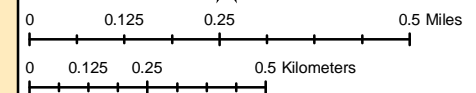


LEGEND

- Fire Hydrant
- Fire Station
- School
- Ferry Landing
- Airport
- Street
- Railroad
- Ferry Route
- Subdivision

PAGE MATRIX

	4	8	13	20	28	37	46	55	64	75	86	97	
1	2	5	9	14	21	29	38	47	56	65	76	87	98
3	6	10	15	22	30	39	48	57	66	77	88	99	
	7	11	16	23	31	40	49			78	89	100	
	12	17	24	32	41	50	58	67		90	101		
	18	25	33	42	51	59	68	79		102	113		
	19	26	34	43	52	60	69	80		103	114		
	27	35	44	53	61	70	81			115			
		36	45	54	62	71	82	91	104	116			
					63	72	83	92	105	117	126		
						73	84	93	106	118	127		
						74	85	94	107	119	128	133	
							95	108	120	129	134		
							96	109	121				
								110	122				
									111	123	130		
										112	124	131	
											125	132	



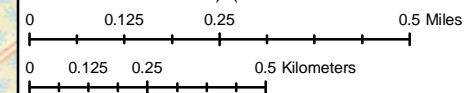


LEGEND

- Fire Hydrant
- Fire Station
- School
- Ferry Landing
- Airport
- Street
- Railroad
- Ferry Route
- Subdivision

PAGE MATRIX

	4	8	13	20	28	37	46	55	64	75	86	97			
1	2	5	9	14	21	29	38	47	56	65	76	87	98		
3	6	10	15	22	30	39	48	57	66	77	88	99			
	7	11	16	23	31	40	49			78	89	100			
	12	17	24	32	41	50	58	67		90	101				
	18	25	33	42	51	59	68	79		102	113				
	19	26	34	43	52	60	69	80		103	114				
		27	35	44	53	61	70	81			115				
			36	45	54	62	71	82	91	104	116				
						63	72	83	92	105	117	126			
							73	84	93	106	118	127			
								74	85	94	107	119	128	133	
									95	108	120	129	134		
										96	109	121			
											110	122			
												111	123	130	
													112	124	131
														125	132



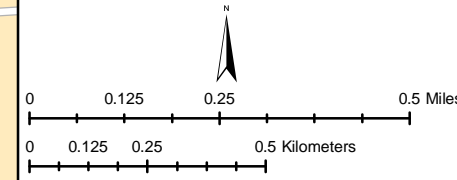


LEGEND

- Fire Hydrant
- Fire Station
- School
- Ferry Landing
- Airport
- Street
- Railroad
- Ferry Route
- Subdivision

PAGE MATRIX










	4	8	13	20	28	37	46	55	64	75	86	97			
1	2	5	9	14	21	29	38	47	56	65	76	87	98		
3	6	10	15	22	30	39	48	57	66	77	88	99			
	7	11	16	23	31	40	49			78	89	100			
	12	17	24	32	41	50	58	67		90	101				
	18	25	33	42	51	59	68	79		102	113				
	19	26	34	43	52	60	69	80		103	114				
		27	35	44	53	61	70	81			115				
			36	45	54	62	71	82	91	104	116				
						63	72	83	92	105	117	126			
							73	84	93	106	118	127			
								74	85	94	107	119	128	133	
									95	108	120	129	134		
										96	109	121			
											110	122			
												111	123	130	
													112	124	131
														125	132





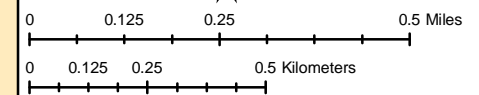
Created By: Currituck County Geographic Information Services

LEGEND

-  Fire Hydrant
-  Fire Station
-  School
-  Ferry Landing
-  Airport
-  Street
-  Railroad
-  Ferry Route
-  Subdivision

	4	8	13	20	28	37	46	55	64	75	86	97																								
1	2	5	9	14	21	29	38	47	56	65	76	87	98																							
3	6	10	15	22	30	39	48	57	66	77	88	99																								
	7	11	16	23	31	40	49			78	89	100																								
	12	17	24	32	41	50	58	67		90	101																									
	18	25	33	42	51	59	68	79		102	113																									
	19	26	34	43	52	60	69	80		103	114																									
	27	35	44	53	61	70	81			115																										
		36	45	54	62	71	82	91	104	116																										
											63	72	83	92	105	117	126																			
																		73	84	93	106	118	127													
																									74	85	94	107	119	128	133					
																															95	108	120	129	134	
																															96	109	121			
																																110	122			
																																111	123	130		
																																112	124	131		
																																	125	132		

PAGE MATRIX



Sources: Esri, HERE, Garmin, USGS, Intermap, INCREMENT P, NRCan, Esri Japan, METI, Esri China (Hong Kong), Esri Korea, Esri (Thailand), NGCC, (c) OpenStreetMap contributors, and the GIS User Community

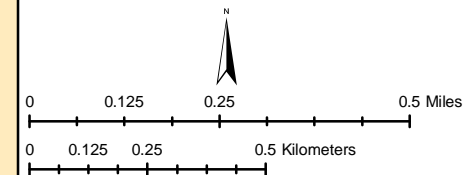


LEGEND

- Fire Hydrant
- Fire Station
- School
- Ferry Landing
- Airport
- Street
- Railroad
- Ferry Route
- Subdivision

PAGE MATRIX

	4	8	13	20	28	37	46	55	64	75	86	97	
1	2	5	9	14	21	29	38	47	56	65	76	87	98
3	6	10	15	22	30	39	48	57	66	77	88	99	
	7	11	16	23	31	40	49		78	89	100		
	12	17	24	32	41	50	58	67	90	101			
	18	25	33	42	51	59	68	79	102	113			
	19	26	34	43	52	60	69	80	103	114			
	27	35	44	53	61	70	81		115				
	36	45	54	62	71	82	91	104	116				
		63	72	83	92	105	117	126					
		73	84	93	106	118	127						
		74	85	94	107	119	128	133					
		95	108	120	129	134							
		96	109	121									
		110	122										
		111	123	130									
		112	124	131									
		125	132										



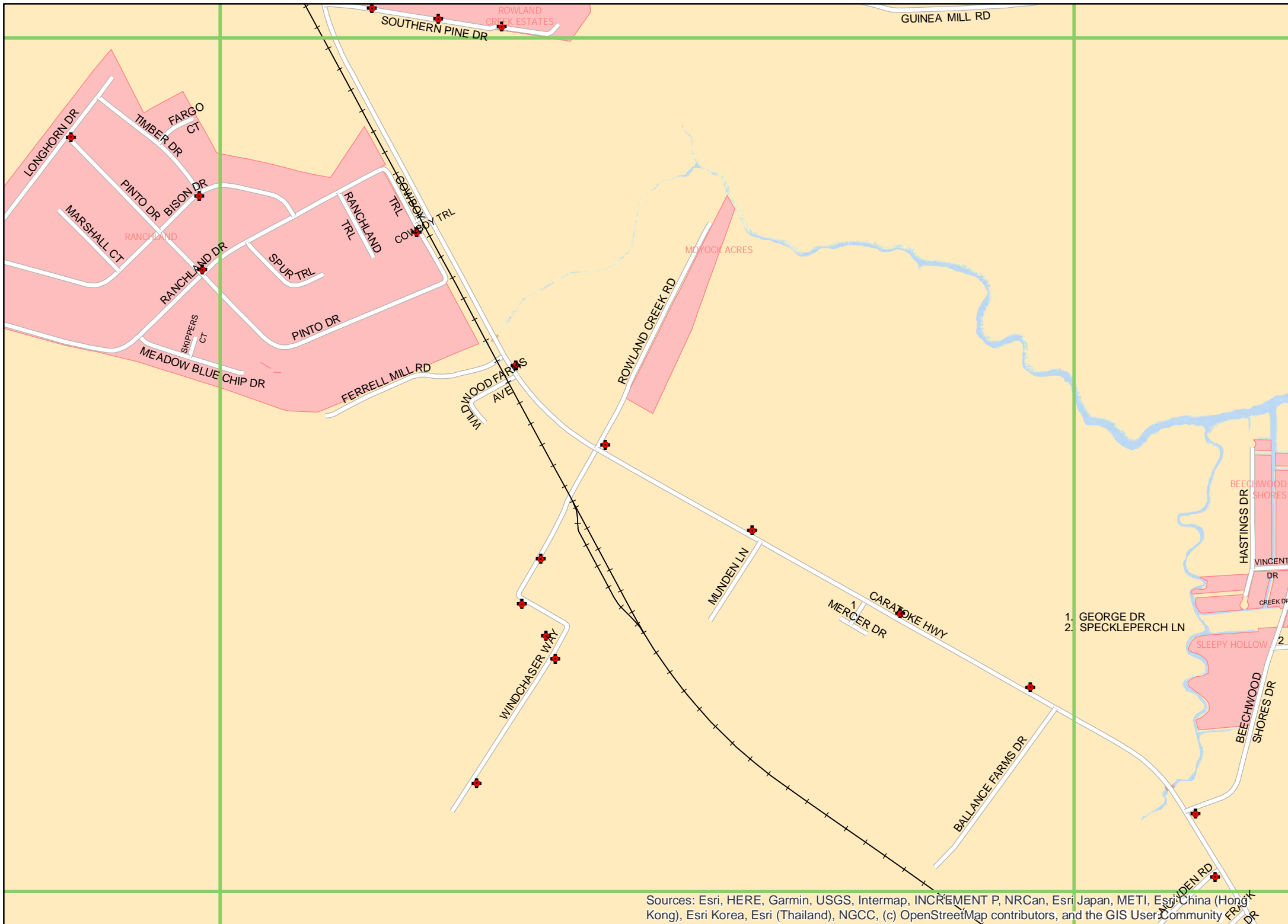
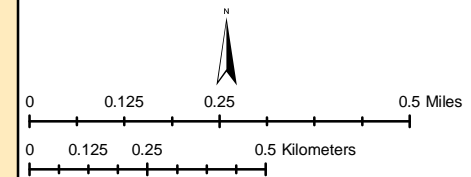


LEGEND

- Fire Hydrant
- Fire Station
- School
- Ferry Landing
- Airport
- Street
- Railroad
- Ferry Route
- Subdivision

PAGE MATRIX

	4	8	13	20	28	37	46	55	64	75	86	97				
1	2	5	9	14	21	29	38	47	56	65	76	87	98			
3	6	10	15	22	30	39	48	57	66	77	88	99				
7	11	16	23	31	40	49				78	89	100				
12	17	24	32	41	50	58	67			90	101					
18	25	33	42	51	59	68	79			102	113					
19	26	34	43	52	60	69	80			103	114					
27	35	44	53	61	70	81				115						
36	45	54	62	71	82	91	104	116								
										63	72	83	92	105	117	126
										73	84	93	106	118	127	
										74	85	94	107	119	128	133
										95	108	120	129	134		
										96	109	121				
										110	122					
										111	123	130				
										112	124	131				
										125	132					



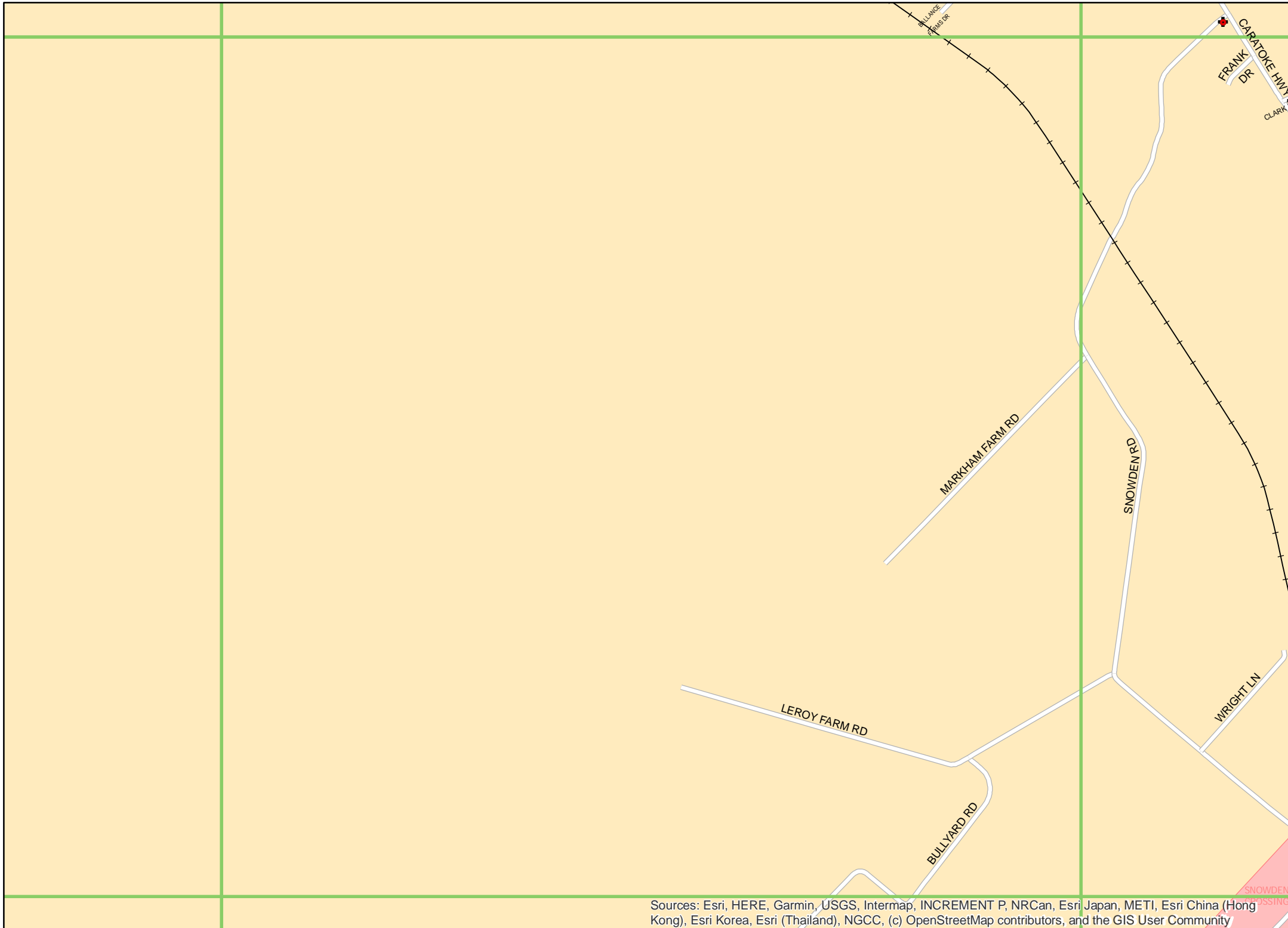
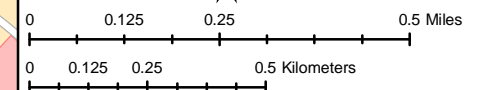


LEGEND

- Fire Hydrant
- Fire Station
- School
- Ferry Landing
- Airport
- Street
- Railroad
- Ferry Route
- Subdivision

PAGE MATRIX

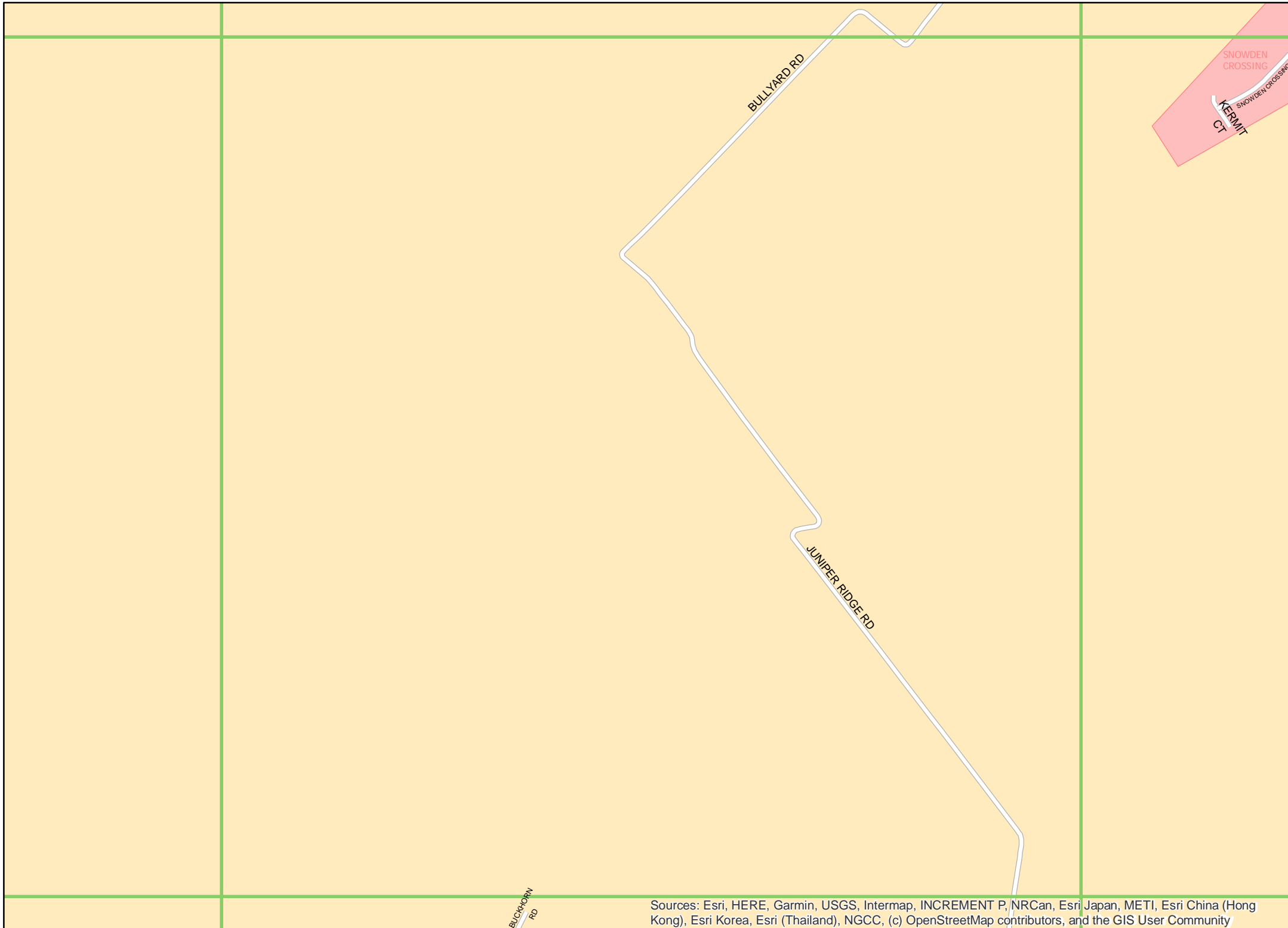
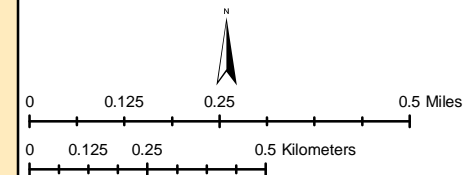

	4	8	13	20	28	37	46	55	64	75	86	97	
1	2	5	9	14	21	29	38	47	56	65	76	87	98
3	6	10	15	22	30	39	48	57	66	77	88	99	
	7	11	16	23	31	40	49			78	89	100	
	12	17	24	32	41	50	58	67		90	101		
	18	25	33	42	51	59	68	79		102	113		
	19	26	34	43	52	60	69	80		103	114		
	27	35	44	53	61	70	81			115			
		36	45	54	62	71	82	91	104	116			
					63	72	83	92	105	117	126		
						73	84	93	106	118	127		
						74	85	94	107	119	128	133	
							95	108	120	129	134		
							96	109	121				
								110	122				
									111	123	130		
										112	124	131	
											125	132	





LEGEND

- Fire Hydrant
- Fire Station
- School
- Ferry Landing
- Airport
- Street
- Railroad
- Ferry Route
- Subdivision



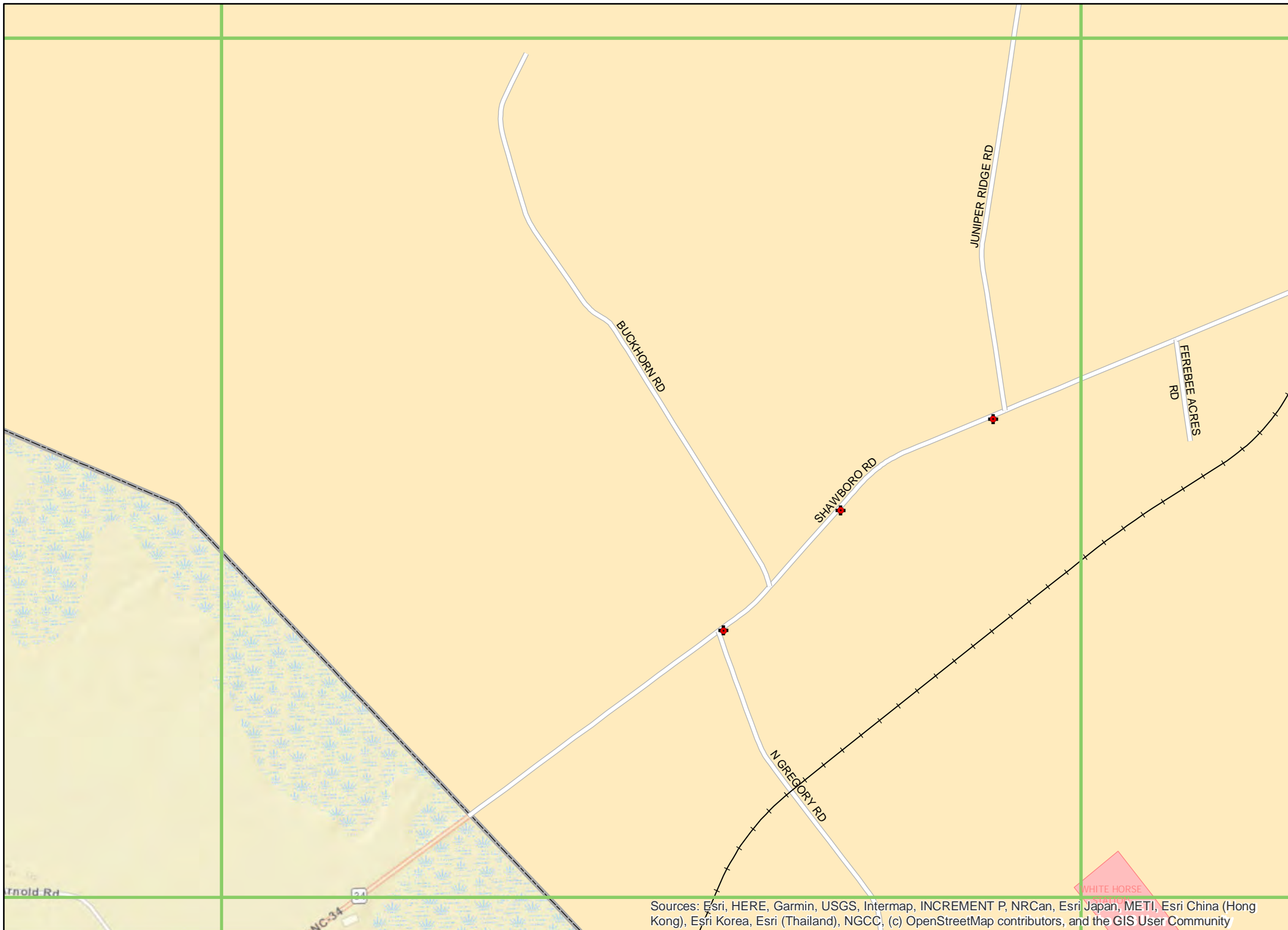
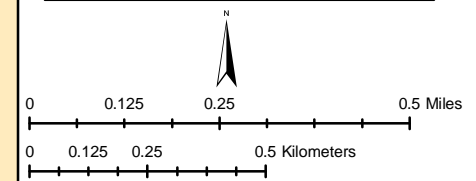


LEGEND

- Fire Hydrant
- Fire Station
- School
- Ferry Landing
- Airport
- Street
- Railroad
- Ferry Route
- Subdivision

PAGE MATRIX

	4	8	13	20	28	37	46	55	64	75	86	97	
1	2	5	9	14	21	29	38	47	56	65	76	87	98
3	6	10	15	22	30	39	48	57	66	77	88	99	
	7	11	16	23	31	40	49			78	89	100	
	12	17	24	32	41	50	58	67		90	101		
	18	25	33	42	51	59	68	79		102	113		
	19	26	34	43	52	60	69	80		103	114		
	27	35	44	53	61	70	81			115			
		36	45	54	62	71	82	91	104	116			
					63	72	83	92	105	117	126		
						73	84	93	106	118	127		
						74	85	94	107	119	128	133	
							95	108	120	129	134		
								96	109	121			
									110	122			
										111	123	130	
											112	124	131
												125	132



Sources: Esri, HERE, Garmin, USGS, Intermap, INCREMENT P, NRCan, Esri Japan, METI, Esri China (Hong Kong), Esri Korea, Esri (Thailand), NGCC, (c) OpenStreetMap contributors, and the GIS User Community

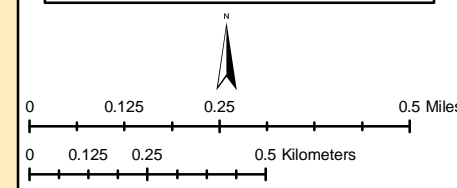


LEGEND

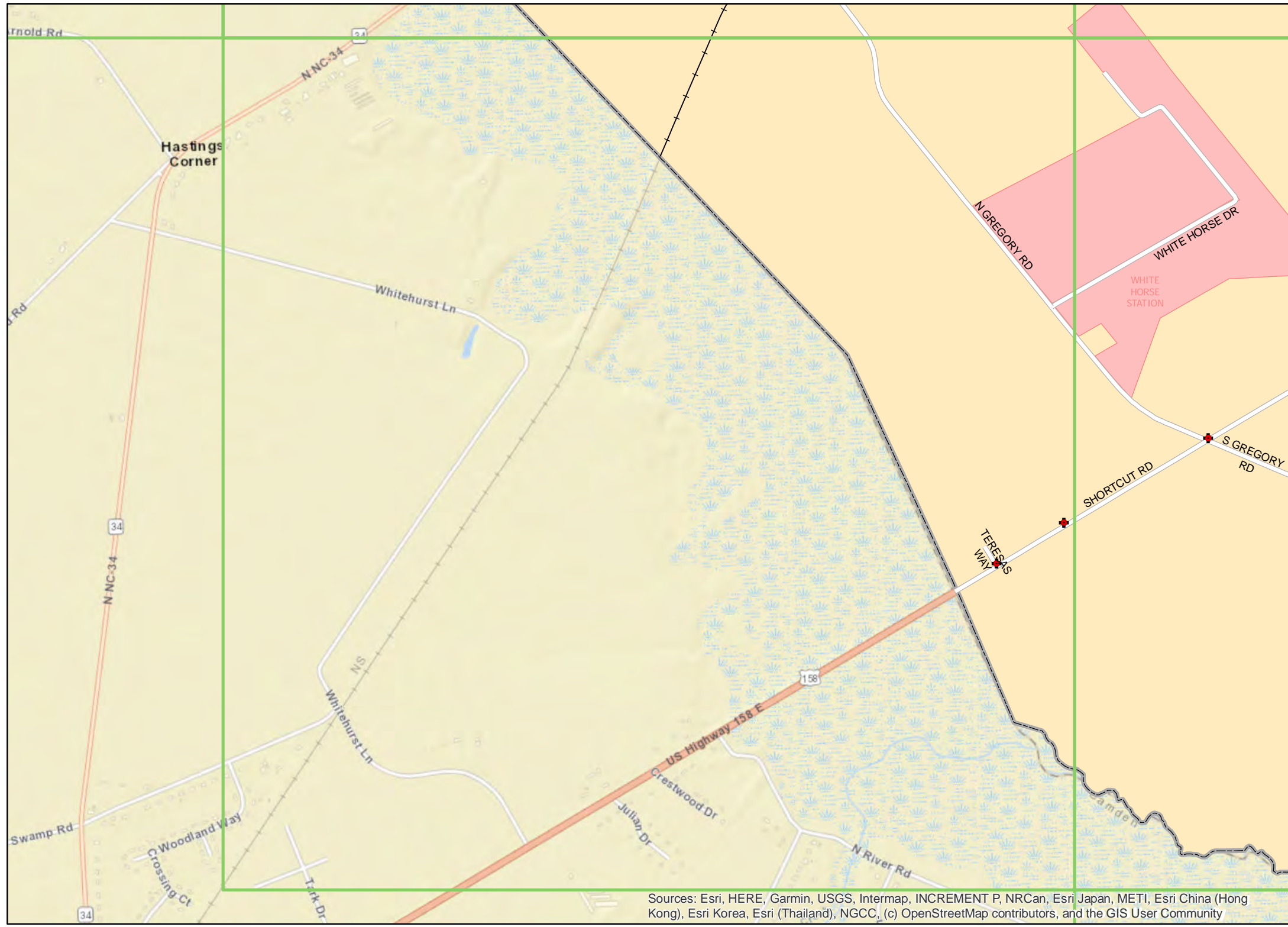
- Fire Hydrant
- Fire Station
- School
- Ferry Landing
- Airport
- Street
- Railroad
- Ferry Route
- Subdivision

PAGE MATRIX

	4	8	13	20	28	37	46	55	64	75	86	97		
1	2	5	9	14	21	29	38	47	56	65	76	87	98	
3	6	10	15	22	30	39	48	57	66	77	88	99		
7	11	16	23	31	40	49				78	89	100		
12	17	24	32	41	50	58	67			90	101			
18	25	33	42	51	59	68	79			102	113			
19	26	34	43	52	60	69	80			103	114			
27	35	44	53	61	70	81				115				
	36	45	54	62	71	82	91	104	116					
						63	72	83	92	105	117	126		
							73	84	93	106	118	127		
								74	85	94	107	119	128	133
									95	108	120	129	134	
									96	109	121			
										110	122			
											111	123	130	
												112	124	131
													125	132



Sources: Esri, HERE, Garmin, USGS, Intermap, INCREMENT P, NRCan, Esri Japan, METI, Esri China (Hong Kong), Esri Korea, Esri (Thailand), NGCC, (c) OpenStreetMap contributors, and the GIS User Community



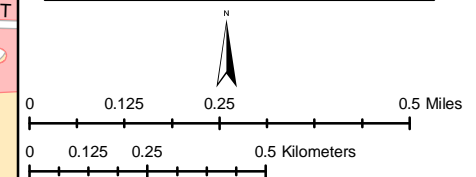


LEGEND

- Fire Hydrant
- Fire Station
- School
- Ferry Landing
- Airport
- Street
- Railroad
- Ferry Route
- Subdivision

PAGE MATRIX

	4	8	13	20	28	37	46	55	64	75	86	97	
1	2	5	9	14	21	29	38	47	56	65	76	87	98
3	6	10	15	22	30	39	48	57	66	77	88	99	
	7	11	16	23	31	40	49			78	89	100	
	12	17	24	32	41	50	58	67		90	101		
	18	25	33	42	51	59	68	79		102	113		
	19	26	34	43	52	60	69	80		103	114		
	27	35	44	53	61	70	81			115			
		36	45	54	62	71	82	91	104	116			
			63	72	83	92	105	117	126				
				73	84	93	106	118	127				
					74	85	94	107	119	128	133		
						95	108	120	129	134			
							96	109	121				
								110	122				
									111	123	130		
										112	124	131	
											125	132	



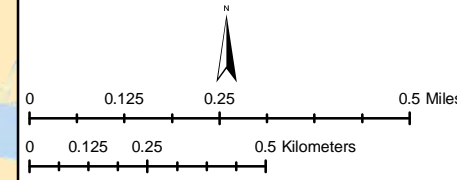


LEGEND

- Fire Hydrant
- Fire Station
- School
- Ferry Landing
- Airport
- Street
- Railroad
- Ferry Route
- Subdivision

PAGE MATRIX

	4	8	13	20	28	37	46	55	64	75	86	97	
1	2	5	9	14	21	29	38	47	56	65	76	87	98
3	6	10	15	22	30	39	48	57	66	77	88	99	
	7	11	16	23	31	40	49			78	89	100	
	12	17	24	32	41	50	58	67		90	101		
	18	25	33	42	51	59	68	79		102	113		
	19	26	34	43	52	60	69	80		103	114		
	27	35	44	53	61	70	81			115			
		36	45	54	62	71	82	91	104	116			
					63	72	83	92	105	117	126		
						73	84	93	106	118	127		
						74	85	94	107	119	128	133	
							95	108	120	129	134		
								96	109	121			
									110	122			
										111	123	130	
											112	124	131
												125	132



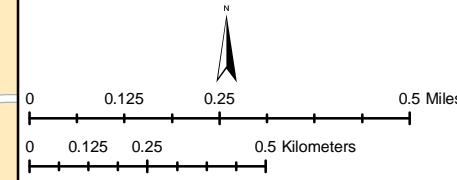


LEGEND

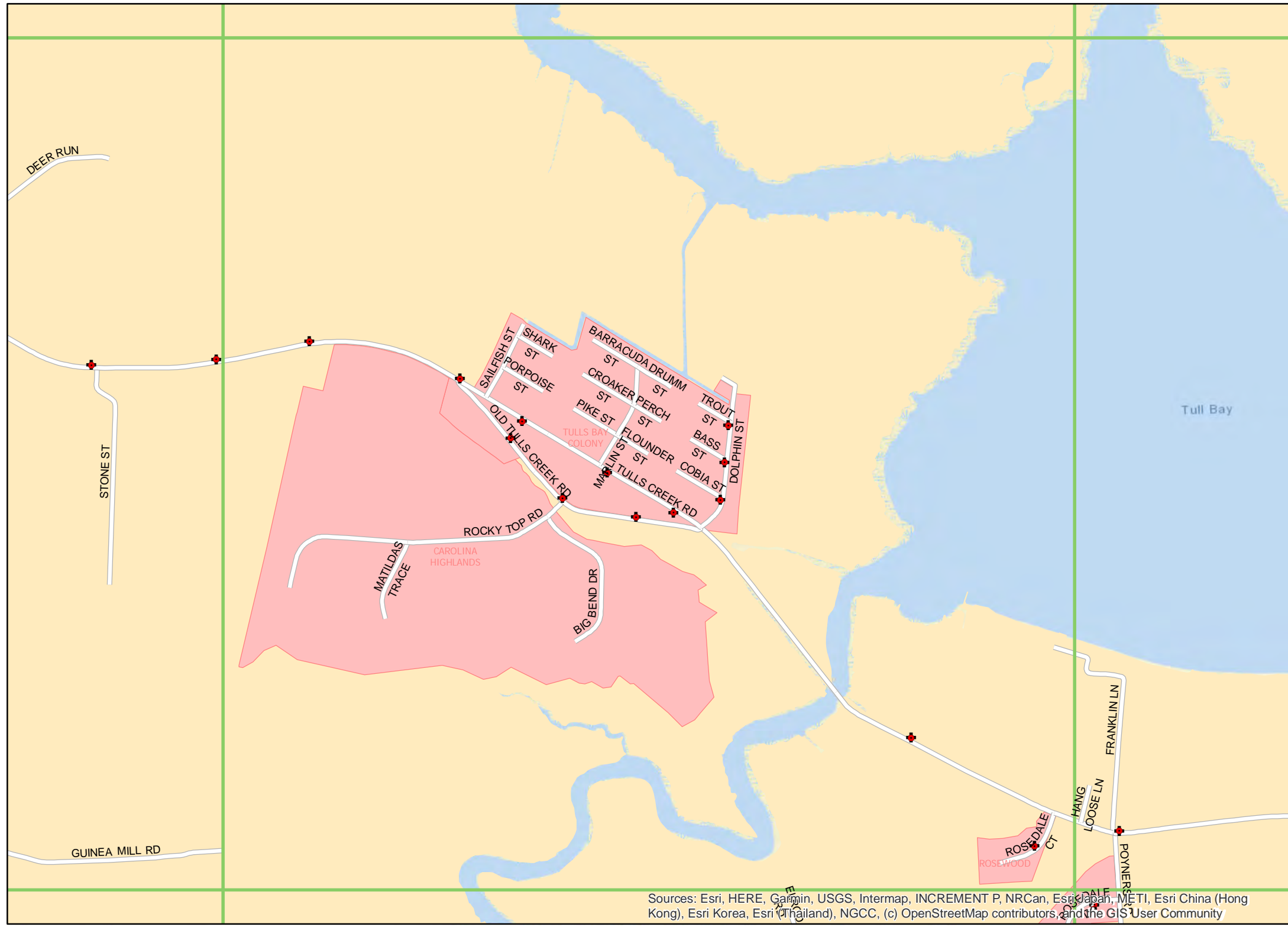
- Fire Hydrant
- Fire Station
- School
- Ferry Landing
- Airport
- Street
- Railroad
- Ferry Route
- Subdivision

PAGE MATRIX

	4	8	13	20	28	37	46	55	64	75	86	97	
1	2	5	9	14	21	29	38	47	56	65	76	87	98
3	6	10	15	22	30	39	48	57	66	77	88	99	
	7	11	16	23	31	40	49			78	89	100	
	12	17	24	32	41	50	58	67		90	101		
	18	25	33	42	51	59	68	79		102	113		
	19	26	34	43	52	60	69	80		103	114		
	27	35	44	53	61	70	81			115			
		36	45	54	62	71	82	91	104	116			
			63	72	83	92	105	117	126				
			73	84	93	106	118	127					
			74	85	94	107	119	128	133				
				95	108	120	129	134					
				96	109	121							
				110	122								
				111	123	130							
				112	124	131							
				125	132								



Sources: Esri, HERE, Garmin, USGS, Intermap, INCREMENT P, NRCan, Esri Japan, METI, Esri China (Hong Kong), Esri Korea, Esri (Thailand), NGCC, (c) OpenStreetMap contributors, and the GIS User Community



GUINEA MILL RD

ROSEDALE CT

ROSEDALE DR

RICHARDS LN

RIVER RD

ELROD RD

ROSEWOOD

S LOU SAWYER RD

HASTINGS DR

BEECHWOOD SHORES

VINCENT DR

CREEK DR

SPECKLEPERCH LN

SLEEPY HOLLOW

BEECHWOOD SHORES DR

CLARK RD

CARATOKE HWY

BALLANCE FARMS DR

MERCER DR

SNOWDEN RD

FRANK DR

POYNE

STREET ATLAS: 2022



CURRITUCK COUNTY, NC

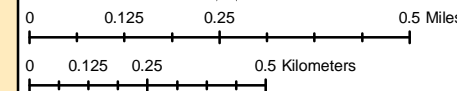
Created By: Currituck County Geographic Information Services

LEGEND

- Fire Hydrant
- Fire Station
- School
- Ferry Landing
- Airport
- Street
- Railroad
- Ferry Route
- Subdivision

PAGE MATRIX

	4	8	13	20	28	37	46	55	64	75	86	97	
1	2	5	9	14	21	29	38	47	56	65	76	87	98
3	6	10	15	22	30	39	48	57	66	77	88	99	
	7	11	16	23	31	40	49			78	89	100	
	12	17	24	32	41	50	58	67		90	101		
	18	25	33	42	51	59	68	79		102	113		
	19	26	34	43	52	60	69	80		103	114		
	27	35	44	53	61	70	81			115			
		36	45	54	62	71	82	91	104	116			
					63	72	83	92	105	117	126		
						73	84	93	106	118	127		
						74	85	94	107	119	128	133	
							95	108	120	129	134		
								96	109	121			
									110	122			
										111	123	130	
											112	124	131
												125	132



31

Sources: Esri, HERE, Garmin, USGS, Intermap, INCREMENT P, NRCan, Esri Japan, METI, Esri China (Hong Kong), Esri Korea, Esri (Thailand), NGCC, (c) OpenStreetMap contributors, and the GIS User Community

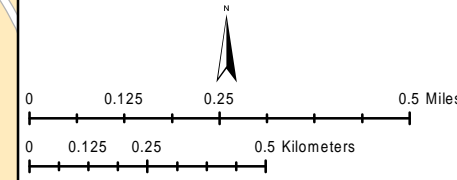


LEGEND

- Fire Hydrant
- Fire Station
- School
- Ferry Landing
- Airport
- Street
- Railroad
- Ferry Route
- Subdivision

PAGE MATRIX

	4	8	13	20	28	37	46	55	64	75	86	97	
1	2	5	9	14	21	29	38	47	56	65	76	87	98
3	6	10	15	22	30	39	48	57	66	77	88	99	
7	11	16	23	31	40	49				78	89	100	
12	17	24	32	41	50	58	67			90	101		
18	25	33	42	51	59	68	79			102	113		
19	26	34	43	52	60	69	80			103	114		
27	35	44	53	61	70	81				115			
36	45	54	62	71	82	91	104	116					
						63	72	83	92	105	117	126	
						73	84	93	106	118	127		
						74	85	94	107	119	128	133	
						95	108	120	129	134			
						96	109	121					
						110	122						
						111	123	130					
						112	124	131					
						125	132						



Sources: Esri, HERE, Garmin, USGS, Intermap, INCREMENT P, NRCan, Esri Japan, METI, Esri China (Hong Kong), Esri Korea, Esri (Thailand), NGCC, (c) OpenStreetMap contributors, and the GIS User Community

The map displays a network of roads including Markham Farm Rd, Snowden Rd, Caratoke Hwy, Sligo Way, Arabian Ln, and Shawboro Rd. A large pink shaded area represents the Sligo Preserve subdivision. Key landmarks include Sligo Station (marked with an orange star) and Shawboro Elementary School (marked with a black flag). A railroad line runs through the area, and a ferry route is shown near Sligo Station. Other roads shown include Frank Dr, Clark Rd, Hasty Snowden Ln, Weezer Dr, East Ridge Rd, Cowell Rd, Bulliard Rd, Leroy Farm Rd, Wright Ln, and Snowden Crossing Dr.

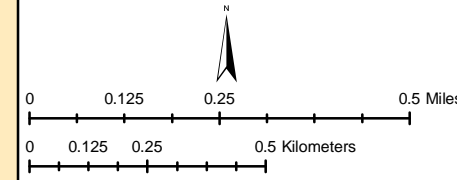


LEGEND

- Fire Hydrant
- Fire Station
- School
- Ferry Landing
- Airport
- Street
- Railroad
- Ferry Route
- Subdivision

PAGE MATRIX

	4	8	13	20	28	37	46	55	64	75	86	97	
1	2	5	9	14	21	29	38	47	56	65	76	87	98
3	6	10	15	22	30	39	48	57	66	77	88	99	
	7	11	16	23	31	40	49			78	89	100	
	12	17	24	32	41	50	58	67		90	101		
	18	25	33	42	51	59	68	79		102	113		
	19	26	34	43	52	60	69	80		103	114		
	27	35	44	53	61	70	81			115			
		36	45	54	62	71	82	91	104	116			
			63	72	83	92	105	117	126				
				73	84	93	106	118	127				
				74	85	94	107	119	128	133			
					95	108	120	129	134				
						96	109	121					
							110	122					
								111	123	130			
									112	124	131		
										125	132		



Map showing streets: BULLY RD, JUNIPER RIDGE RD, SNOWDEN RD, SHAWBORO RD, MAPLE KNOLL RD, CENTRAL LN, ETHERIDGE DR, SNOWDEN CROSSING DR, STATION CT, BULLY RD, JUNIPER RIDGE RD, SNOWDEN CROSSING DR, SHAWBORO RD, MAPLE KNOLL RD, CENTRAL LN, ETHERIDGE DR, STATION LN, EAST RIDGE RD, MEADS RD, DEERFIELD TRL, AMY LANDING RD.

Landmarks: Shawboro Elementary School.

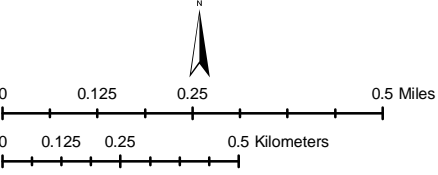

Other features: Fire Hydrants (red crosses), Railroad (black line with cross-ticks), Ferry Route (blue line with rectangle).

Sources: Esri, HERE, Garmin, USGS, Intermap, INCREMENT P, NRCan, Esri Japan, MEIT, Esri China (Hong Kong), Esri Korea, Esri (Thailand), NGCC, (c) OpenStreetMap contributors, and the GIS User Community



LEGEND

- Fire Hydrant
- Fire Station
- School
- Ferry Landing
- Airport
- Street
- Railroad
- Ferry Route
- Subdivision



Sources: Esri, HERE, Garmin, USGS, Intermap, INCREMENT P, NRCan, Esri Japan, METI, Esri China (Hong Kong), Esri Korea, Esri (Thailand), NGCC, (c) OpenStreetMap contributors, and the GIS User Community

The map displays a network of roads including Juniper Ridge Rd, Shawboro Rd, East Ridge Rd, Station Ln, Shawboro Rd, Olathe St, Indian Ridge Estates, Donoma Ct, N Indiantown Rd, Sanderlin Rd, Shortcut Rd, Four Forks Rd, and Meads Rd. A railroad line runs diagonally across the map. A subdivision area is highlighted in pink, containing Indian Ridge Estates and Donoma Ct. A school, White Horse Station, is located in the bottom left. Several fire hydrants are marked with red crosses along the roads.

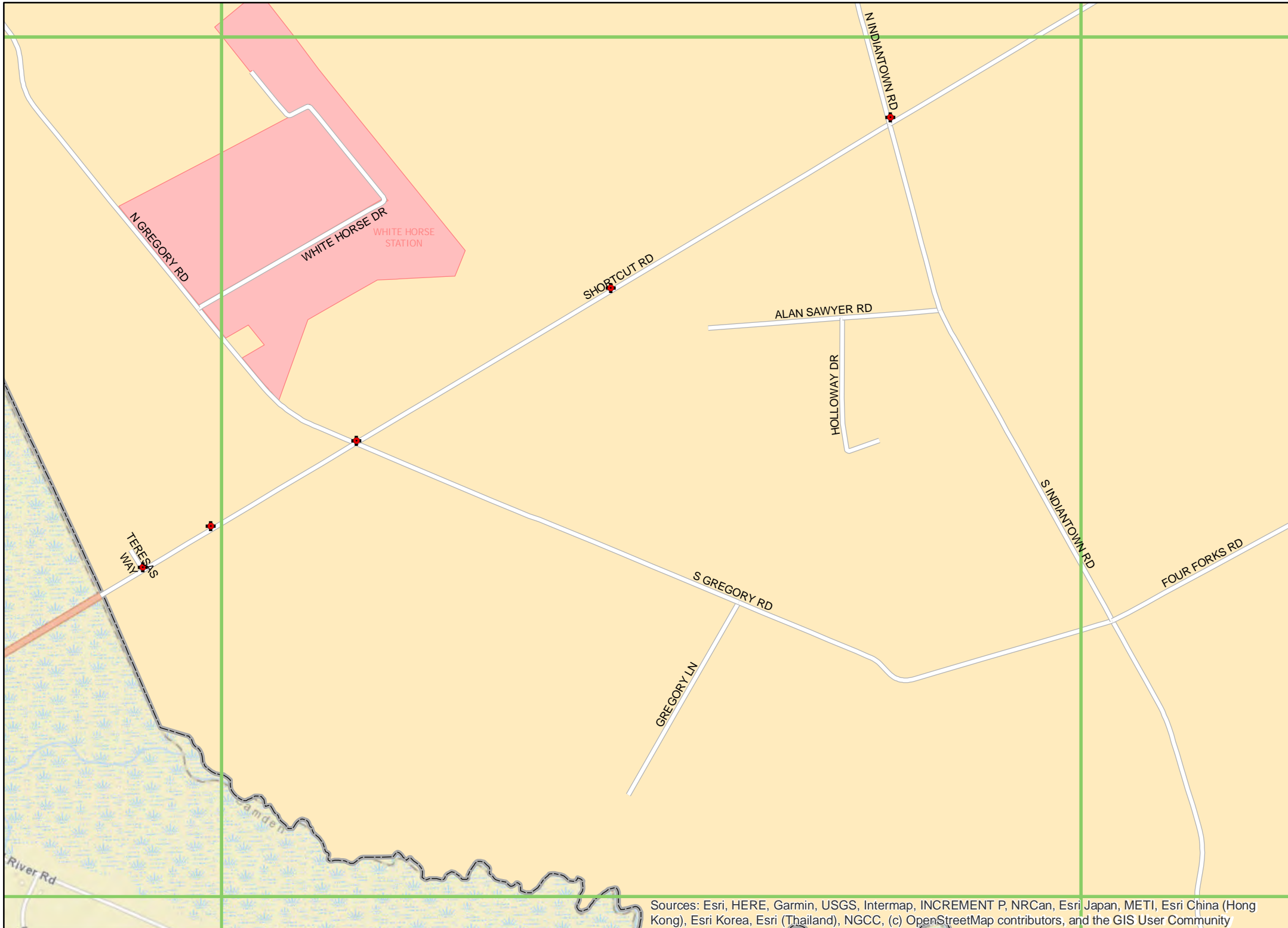
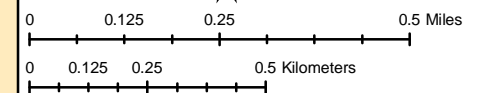


LEGEND

- Fire Hydrant
- Fire Station
- School
- Ferry Landing
- Airport
- Street
- Railroad
- Ferry Route
- Subdivision

PAGE MATRIX

	4	8	13	20	28	37	46	55	64	75	86	97	
1	2	5	9	14	21	29	38	47	56	65	76	87	98
3	6	10	15	22	30	39	48	57	66	77	88	99	
	7	11	16	23	31	40	49			78	89	100	
	12	17	24	32	41	50	58	67		90	101		
	18	25	33	42	51	59	68	79		102	113		
	19	26	34	43	52	60	69	80		103	114		
	27	35	44	53	61	70	81			115			
		36	45	54	62	71	82	91	104	116			
					63	72	83	92	105	117	126		
						73	84	93	106	118	127		
						74	85	94	107	119	128	133	
							95	108	120	129	134		
								96	109	121			
									110	122			
										111	123	130	
											112	124	131
												125	132



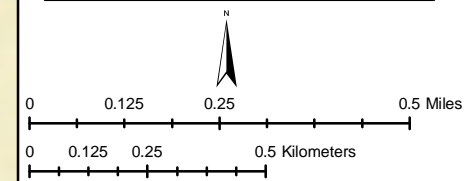


LEGEND

- Fire Hydrant
- Fire Station
- School
- Ferry Landing
- Airport
- Street
- Railroad
- Ferry Route
- Subdivision

PAGE MATRIX

	4	8	13	20	28	37	46	55	64	75	86	97	
1	2	5	9	14	21	29	38	47	56	65	76	87	98
3	6	10	15	22	30	39	48	57	66	77	88	99	
	7	11	16	23	31	40	49			78	89	100	
	12	17	24	32	41	50	58	67		90	101		
	18	25	33	42	51	59	68	79		102	113		
	19	26	34	43	52	60	69	80		103	114		
	27	35	44	53	61	70	81			115			
		36	45	54	62	71	82	91	104	116			
					63	72	83	92	105	117	126		
						73	84	93	106	118	127		
						74	85	94	107	119	128	133	
								95	108	120	129	134	
								96	109	121			
									110	122			
										111	123	130	
											112	124	131
												125	132



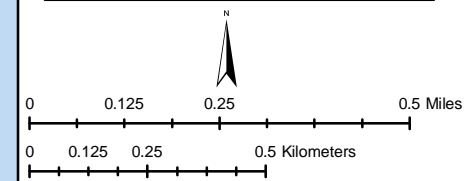


LEGEND

- Fire Hydrant
- Fire Station
- School
- Ferry Landing
- Airport
- Street
- Railroad
- Ferry Route
- Subdivision

PAGE MATRIX

	4	8	13	20	28	37	46	55	64	75	86	97	
1	2	5	9	14	21	29	38	47	56	65	76	87	98
3	6	10	15	22	30	39	48	57	66	77	88	99	
	7	11	16	23	31	40	49			78	89	100	
	12	17	24	32	41	50	58	67		90	101		
	18	25	33	42	51	59	68	79		102	113		
	19	26	34	43	52	60	69	80		103	114		
	27	35	44	53	61	70	81			115			
		36	45	54	62	71	82	91	104	116			
					63	72	83	92	105	117	126		
						73	84	93	106	118	127		
						74	85	94	107	119	128	133	
							95	108	120	129	134		
								96	109	121			
									110	122			
										111	123	130	
											112	124	131
												125	132



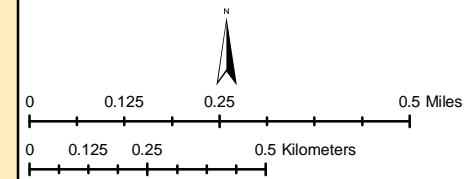


LEGEND

- Fire Hydrant
- Fire Station
- School
- Ferry Landing
- Airport
- Street
- Railroad
- Ferry Route
- Subdivision

PAGE MATRIX

	4	8	13	20	28	37	46	55	64	75	86	97	
1	2	5	9	14	21	29	38	47	56	65	76	87	98
3	6	10	15	22	30	39	48	57	66	77	88	99	
	7	11	16	23	31	40	49			78	89	100	
	12	17	24	32	41	50	58	67		90	101		
	18	25	33	42	51	59	68	79		102	113		
	19	26	34	43	52	60	69	80		103	114		
	27	35	44	53	61	70	81			115			
		36	45	54	62	71	82	91	104	116			
					63	72	83	92	105	117	126		
						73	84	93	106	118	127		
						74	85	94	107	119	128	133	
							95	108	120	129	134		
								96	109	121			
									110	122			
										111	123	130	
											112	124	131
												125	132



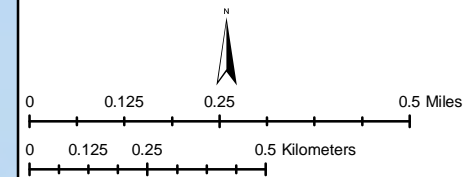


LEGEND

- Fire Hydrant
- Fire Station
- School
- Ferry Landing
- Airport
- Street
- Railroad
- Ferry Route
- Subdivision

PAGE MATRIX

	4	8	13	20	28	37	46	55	64	75	86	97				
1	2	5	9	14	21	29	38	47	56	65	76	87	98			
3	6	10	15	22	30	39	48	57	66	77	88	99				
	7	11	16	23	31	40	49			78	89	100				
		12	17	24	32	41	50	58	67		90	101				
			18	25	33	42	51	59	68	79		102	113			
				19	26	34	43	52	60	69	80		103	114		
					27	35	44	53	61	70	81			115		
						36	45	54	62	71	82	91	104	116		
							63	72	83	92	105	117	126			
								73	84	93	106	118	127			
									74	85	94	107	119	128	133	
										95	108	120	129	134		
											96	109	121			
												110	122			
													111	123	130	
														112	124	131
															125	132



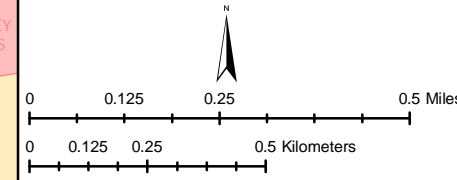


LEGEND

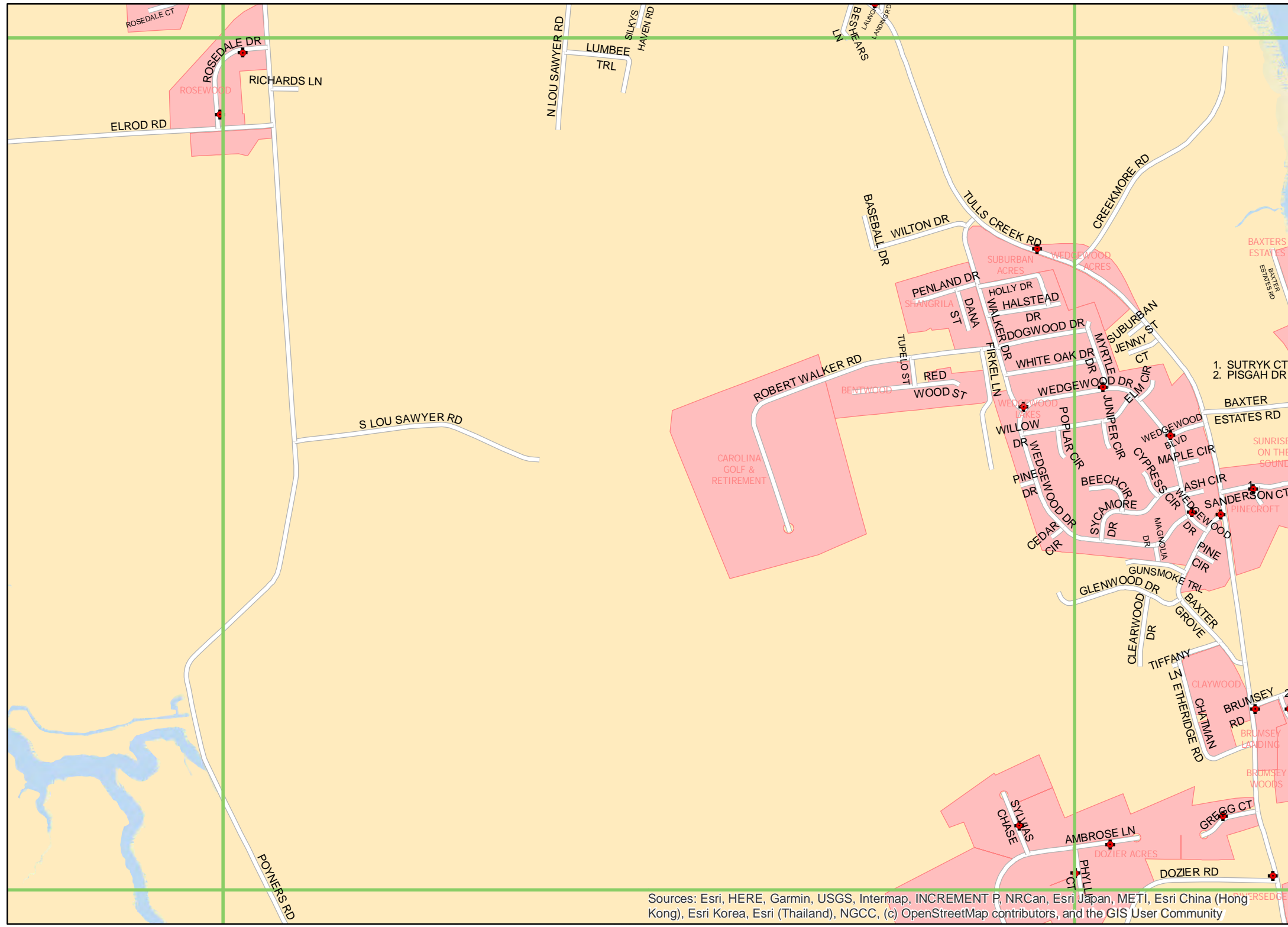
- Fire Hydrant
- Fire Station
- School
- Ferry Landing
- Airport
- Street
- Railroad
- Ferry Route
- Subdivision

PAGE MATRIX

4	8	13	20	28	37	46	55	64	75	86	97		
1	2	5	9	14	21	29	38	47	56	65	76	87	98
3	6	10	15	22	30	39	48	57	66	77	88	99	
7	11	16	23	31	40	49				78	89	100	
12	17	24	32	41	50	58	67			90	101		
18	25	33	42	51	59	68	79			102	113		
19	26	34	43	52	60	69	80			103	114		
27	35	44	53	61	70	81				115			
36	45	54	62	71	82	91	104	116					
						63	72	83	92	105	117	126	
						73	84	93	106	118	127		
						74	85	94	107	119	128	133	
						95	108	120	129	134			
						96	109	121					
						110	122						
						111	123	130					
						112	124	131					
						125	132						



Sources: Esri, HERE, Garmin, USGS, Intermap, INCREMENT P, NRCan, Esri Japan, METI, Esri China (Hong Kong), Esri Korea, Esri (Thailand), NGCC, (c) OpenStreetMap contributors, and the GIS User Community



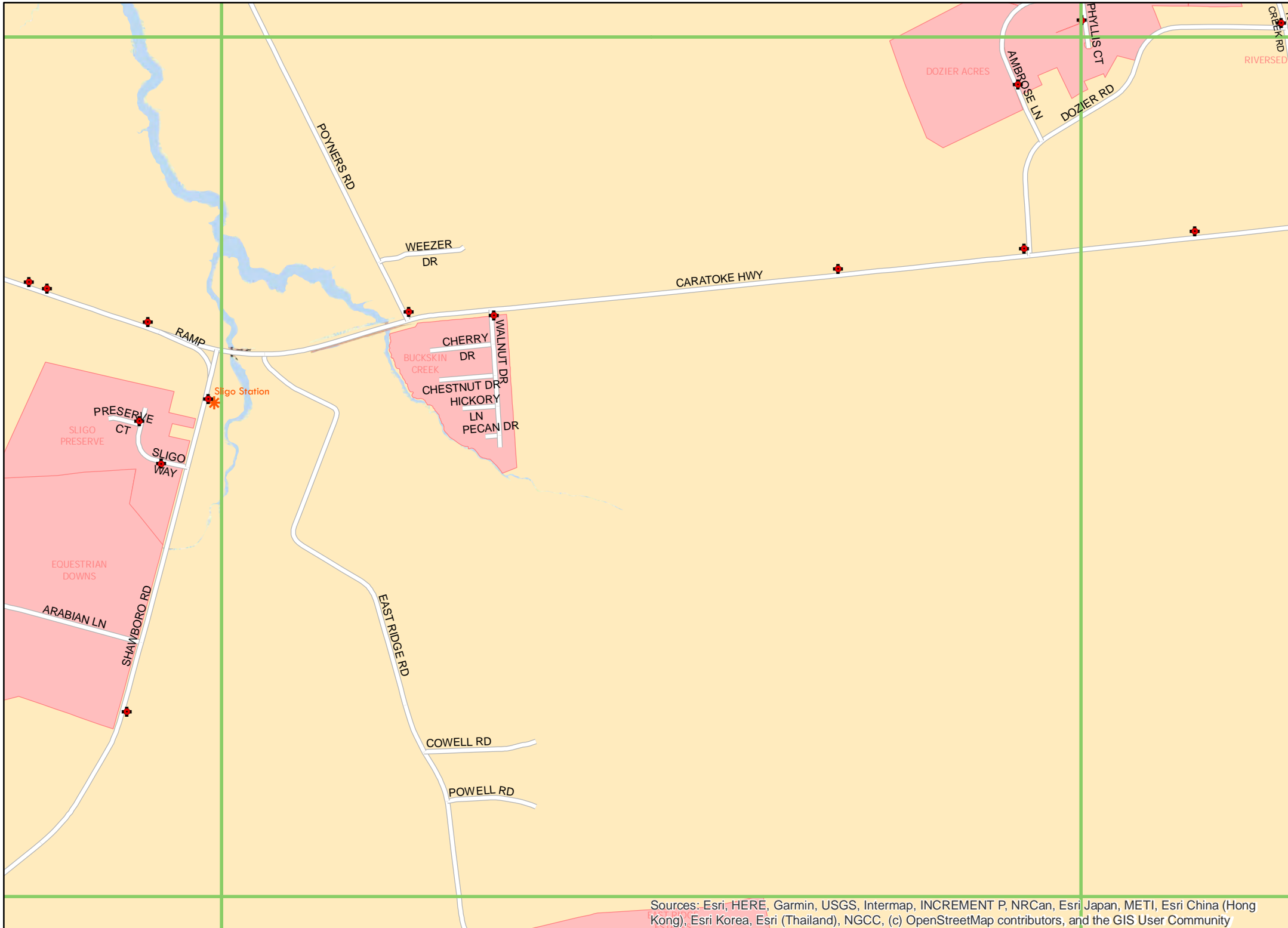
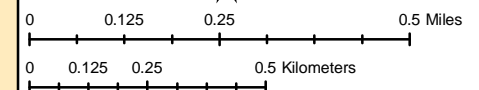


LEGEND

- Fire Hydrant
- Fire Station
- School
- Ferry Landing
- Airport
- Street
- Railroad
- Ferry Route
- Subdivision

PAGE MATRIX

	4	8	13	20	28	37	46	55	64	75	86	97		
1	2	5	9	14	21	29	38	47	56	65	76	87	98	
3	6	10	15	22	30	39	48	57	66	77	88	99		
	7	11	16	23	31	40	49			78	89	100		
	12	17	24	32	41	50	58	67		90	101			
	18	25	33	42	51	59	68	79		102	113			
	19	26	34	43	52	60	69	80		103	114			
	27	35	44	53	61	70	81			115				
		36	45	54	62	71	82	91	104	116				
					63	72	83	92	105	117	126			
						73	84	93	106	118	127			
							74	85	94	107	119	128	133	
								95	108	120	129	134		
									96	109	121			
										110	122			
											111	123	130	
												112	124	131
													125	132



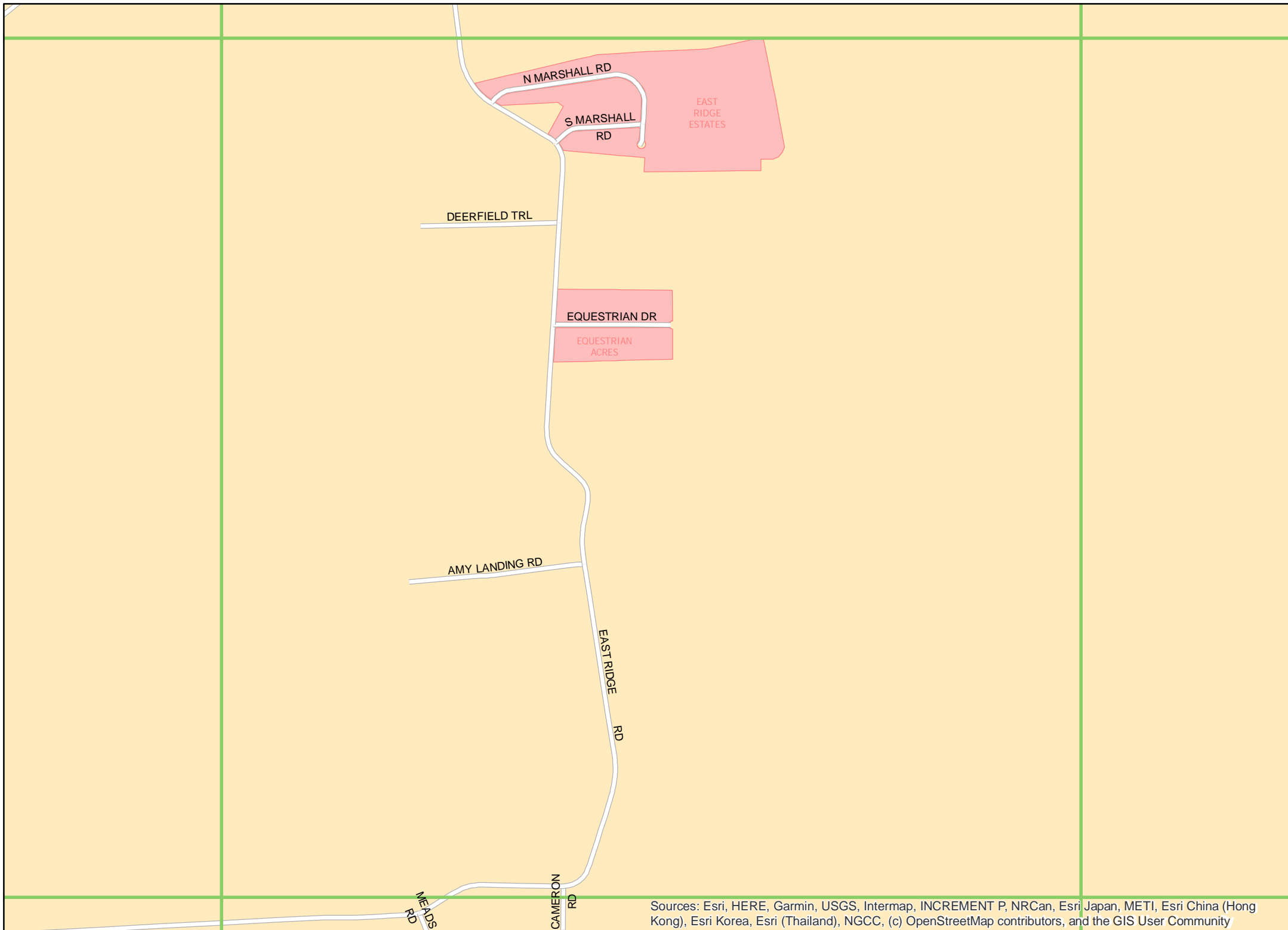
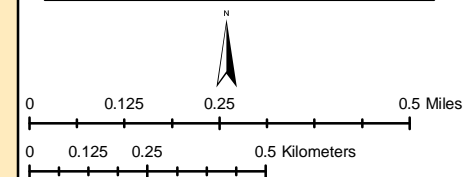


LEGEND

- Fire Hydrant
- Fire Station
- School
- Ferry Landing
- Airport
- Street
- Railroad
- Ferry Route
- Subdivision

PAGE MATRIX

	4	8	13	20	28	37	46	55	64	75	86	97	
1	2	5	9	14	21	29	38	47	56	65	76	87	98
3	6	10	15	22	30	39	48	57	66	77	88	99	
	7	11	16	23	31	40	49			78	89	100	
	12	17	24	32	41	50	58	67		90	101		
	18	25	33	42	51	59	68	79		102	113		
	19	26	34	43	52	60	69	80		103	114		
		27	35	44	53	61	70	81			115		
			36	45	54	62	71	82	91	104	116		
						63	72	83	92	105	117	126	
							73	84	93	106	118	127	
							74	85	94	107	119	128	133
								95	108	120	129	134	
								96	109	121			
									110	122			
										111	123	130	
											112	124	131
												125	132



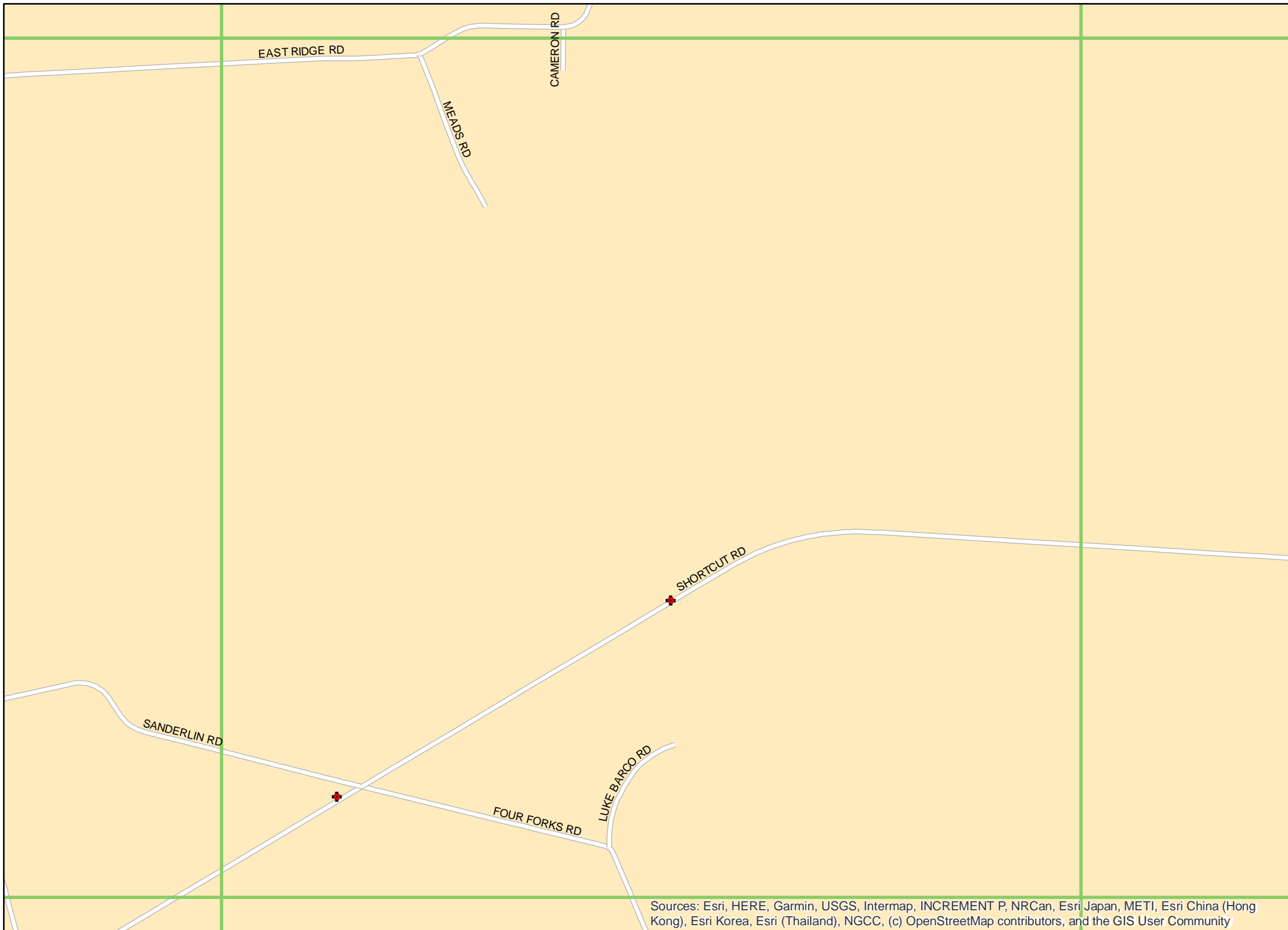
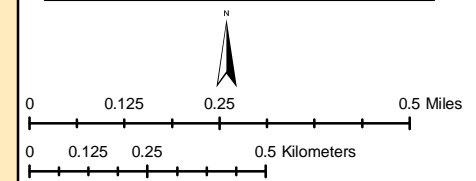


LEGEND

- Fire Hydrant
- Fire Station
- School
- Ferry Landing
- Airport
- Street
- Railroad
- Ferry Route
- Subdivision










PAGE MATRIX

	4	8	13	20	28	37	46	55	64	75	86	97	
1	2	5	9	14	21	29	38	47	56	65	76	87	98
3	6	10	15	22	30	39	48	57	66	77	88	99	
	7	11	16	23	31	40	49			78	89	100	
	12	17	24	32	41	50	58	67		90	101		
	18	25	33	42	51	59	68	79		102	113		
	19	26	34	43	52	60	69	80		103	114		
	27	35	44	53	61	70	81			115			
	36	45	54	62	71	82	91	104	116				
		63	72	83	92	105	117	126					
		73	84	93	106	118	127						
		74	85	94	107	119	128	133					
		95	108	120	129	134							
		96	109	121									
		110	122										
		111	123	130									
		112	124	131									
		125	132										



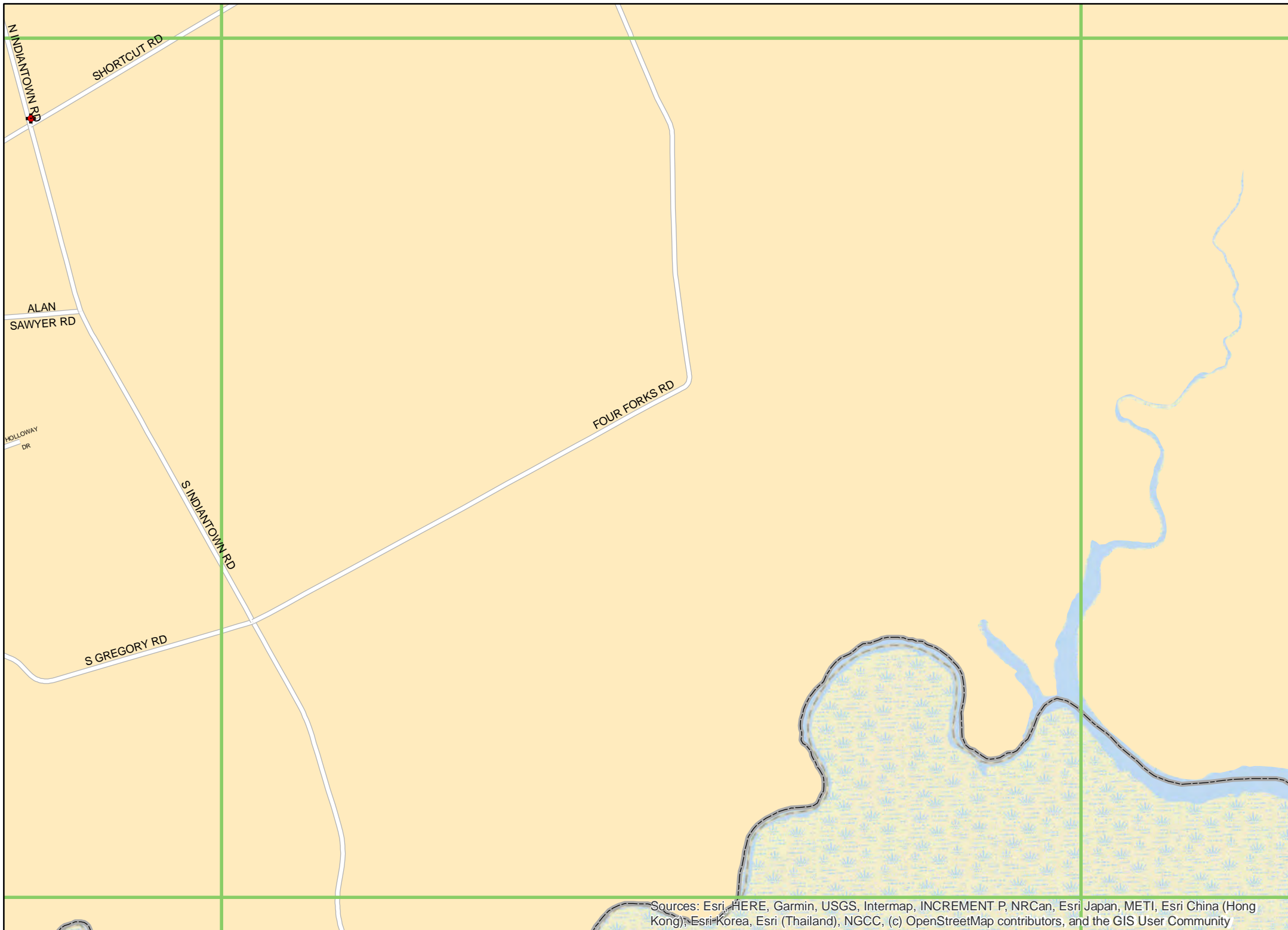
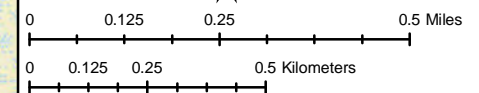


LEGEND

-  Fire Hydrant
-  Fire Station
-  School
-  Ferry Landing
-  Airport
-  Street
-  Railroad
-  Ferry Route
-  Subdivision

PAGE MATRIX

	4	8	13	20	28	37	46	55	64	75	86	97	
1	2	5	9	14	21	29	38	47	56	65	76	87	98
3	6	10	15	22	30	39	48	57	66	77	88	99	
	7	11	16	23	31	40	49			78	89	100	
	12	17	24	32	41	50	58	67		90	101		
	18	25	33	42	51	59	68	79		102	113		
	19	26	34	43	52	60	69	80		103	114		
	27	35	44	53	61	70	81			115			
		36	45	54	62	71	82	91	104	116			
			63	72	83	92	105	117	126				
				73	84	93	106	118	127				
				74	85	94	107	119	128	133			
					95	108	120	129	134				
					96	109	121						
						110	122						
							111	123	130				
								112	124	131			
									125	132			



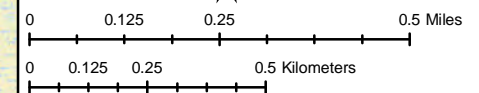


LEGEND

- Fire Hydrant
- Fire Station
- School
- Ferry Landing
- Airport
- Street
- Railroad
- Ferry Route
- Subdivision

PAGE MATRIX

	4	8	13	20	28	37	46	55	64	75	86	97			
1	2	5	9	14	21	29	38	47	56	65	76	87	98		
3	6	10	15	22	30	39	48	57	66	77	88	99			
	7	11	16	23	31	40	49			78	89	100			
	12	17	24	32	41	50	58	67		90	101				
	18	25	33	42	51	59	68	79		102	113				
	19	26	34	43	52	60	69	80		103	114				
	27	35	44	53	61	70	81			115					
		36	45	54	62	71	82	91	104	116					
					63	72	83	92	105	117	126				
						73	84	93	106	118	127				
							74	85	94	107	119	128	133		
									95	108	120	129	134		
										96	109	121			
											110	122			
												111	123	130	
													112	124	131
														125	132



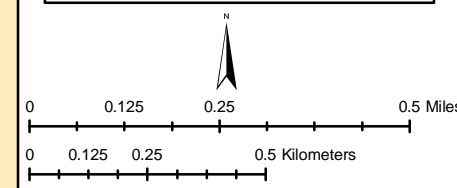


LEGEND

- Fire Hydrant
- Fire Station
- School
- Ferry Landing
- Airport
- Street
- Railroad
- Ferry Route
- Subdivision

PAGE MATRIX

	4	8	13	20	28	37	46	55	64	75	86	97	
1	2	5	9	14	21	29	38	47	56	65	76	87	98
3	6	10	15	22	30	39	48	57	66	77	88	99	
	7	11	16	23	31	40	49			78	89	100	
	12	17	24	32	41	50	58	67		90	101		
	18	25	33	42	51	59	68	79		102	113		
	19	26	34	43	52	60	69	80		103	114		
	27	35	44	53	61	70	81			115			
		36	45	54	62	71	82	91	104	116			
					63	72	83	92	105	117	126		
						73	84	93	106	118	127		
							74	85	94	107	119	128	133
									95	108	120	129	134
									96	109	121		
										110	122		
										111	123	130	
										112	124	131	
											125	132	



Sources: Esri, HERE, Garmin, USGS, Intermap, INCREMENT P, NRCan, Esri Japan, METI, Esri China (Hong Kong), Esri Korea, Esri (Thailand), NGCC, (c) OpenStreetMap contributors, and the GIS User Community

Map showing streets, water bodies, and a subdivision area. The map includes the North Landing River, Princess Anne Rd, and various residential streets. A pink shaded area indicates a subdivision. The map is bordered by Virginia to the north and North Carolina to the south.

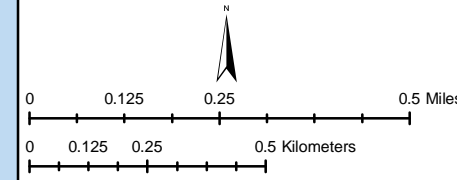


LEGEND

- Fire Hydrant
- Fire Station
- School
- Ferry Landing
- Airport
- Street
- Railroad
- Ferry Route
- Subdivision

PAGE MATRIX

	4	8	13	20	28	37	46	55	64	75	86	97	
1	2	5	9	14	21	29	38	47	56	65	76	87	98
3	6	10	15	22	30	39	48	57	66	77	88	99	
	7	11	16	23	31	40	49			78	89	100	
	12	17	24	32	41	50	58	67		90	101		
	18	25	33	42	51	59	68	79		102	113		
	19	26	34	43	52	60	69	80		103	114		
	27	35	44	53	61	70	81			115			
		36	45	54	62	71	82	91	104	116			
					63	72	83	92	105	117	126		
						73	84	93	106	118	127		
						74	85	94	107	119	128	133	
								95	108	120	129	134	
								96	109	121			
									110	122			
										111	123	130	
											112	124	131
												125	132



Sources: Esri, HERE, Garmin, USGS, Intermap, INCREMENT P, NRCan, Esri Japan, METI, Esri China (Hong Kong), Esri Korea, Esri (Thailand), NGCC, (c) OpenStreetMap contributors, and the GIS User Community

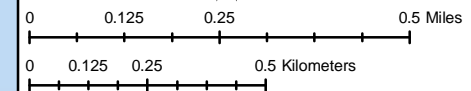


LEGEND

-  Fire Hydrant
-  Fire Station
-  School
-  Ferry Landing
-  Airport
-  Street
-  Railroad
-  Ferry Route
-  Subdivision

PAGE MATRIX

	4	8	13	20	28	37	46	55	64	75	86	97		
1	2	5	9	14	21	29	38	47	56	65	76	87	98	
3	6	10	15	22	30	39	48	57	66	77	88	99		
7	11	16	23	31	40	49			78	89	100			
12	17	24	32	41	50	58	67		90	101				
18	25	33	42	51	59	68	79		102	113				
19	26	34	43	52	60	69	80		103	114				
27	35	44	53	61	70	81			115					
	36	45	54	62	71	82	91	104	116					
						63	72	83	92	105	117	126		
							73	84	93	106	118	127		
							74	85	94	107	119	128	133	
								95	108	120	129	134		
								96	109	121				
									110	122				
										111	123	130		
											112	124	131	
												125	132	



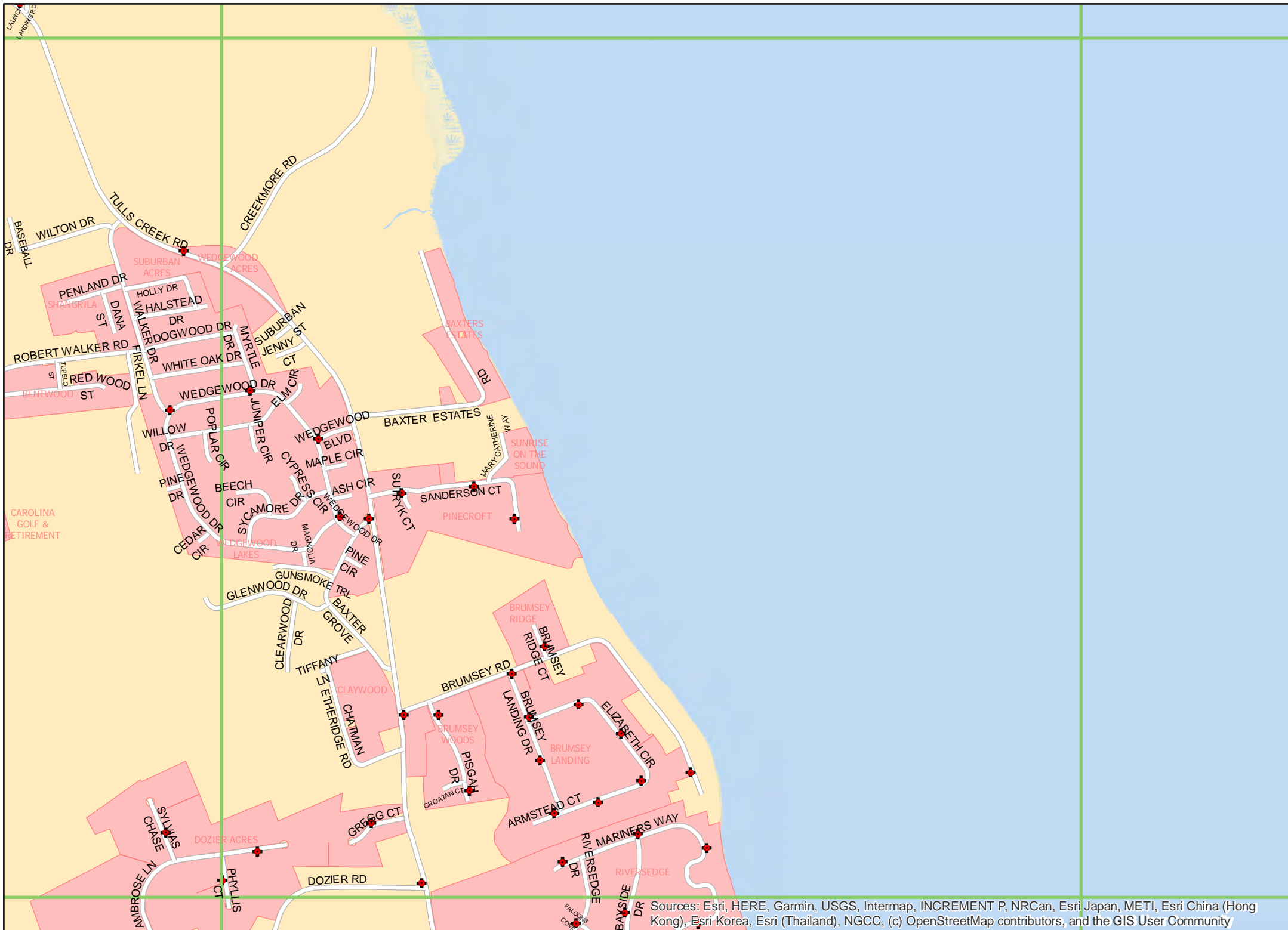
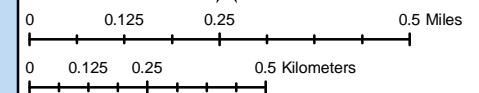


LEGEND

- Fire Hydrant
- Fire Station
- School
- Ferry Landing
- Airport
- Street
- Railroad
- Ferry Route
- Subdivision

PAGE MATRIX

	4	8	13	20	28	37	46	55	64	75	86	97	
1	2	5	9	14	21	29	38	47	56	65	76	87	98
3	6	10	15	22	30	39	48	57	66	77	88	99	
	7	11	16	23	31	40	49			78	89	100	
	12	17	24	32	41	50	58	67		90	101		
	18	25	33	42	51	59	68	79		102	113		
	19	26	34	43	52	60	69	80		103	114		
	27	35	44	53	61	70	81			115			
		36	45	54	62	71	82	91	104	116			
			63	72	83	92	105	117	126				
				73	84	93	106	118	127				
				74	85	94	107	119	128	133			
					95	108	120	129	134				
						96	109	121					
							110	122					
								111	123	130			
									112	124	131		
											125	132	



Sources: Esri, HERE, Garmin, USGS, Intermap, INCREMENT P, NRCan, Esri Japan, METI, Esri China (Hong Kong), Esri Korea, Esri (Thailand), NGCC, (c) OpenStreetMap contributors, and the GIS User Community

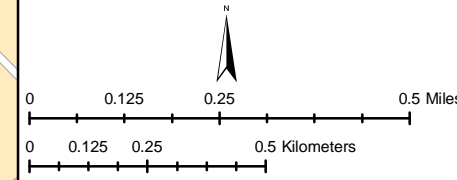


LEGEND

- Fire Hydrant
- Fire Station
- School
- Ferry Landing
- Airport
- Street
- Railroad
- Ferry Route
- Subdivision

PAGE MATRIX

	4	8	13	20	28	37	46	55	64	75	86	97		
1	2	5	9	14	21	29	38	47	56	65	76	87	98	
3	6	10	15	22	30	39	48	57	66	77	88	99		
7	11	16	23	31	40	49				78	89	100		
12	17	24	32	41	50	58	67			90	101			
18	25	33	42	51	59	68	79			102	113			
19	26	34	43	52	60	69	80			103	114			
27	35	44	53	61	70	81				115				
36	45	54	62	71	82	91	104	116						
							63	72	83	92	105	117	126	
							73	84	93	106	118	127		
							74	85	94	107	119	128	133	
										95	108	120	129	134
										96	109	121		
										110	122			
										111	123	130		
										112	124	131		
												125	132	



Sources: Esri, HERE, Garmin, USGS, Intermap, INCREMENT P, NRCan, Esri Japan, METI, Esri China (Hong Kong), Esri Korea, Esri (Thailand), NGCC, (c) OpenStreetMap contributors, and the GIS User Community

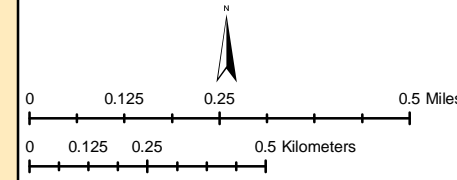


LEGEND

- Fire Hydrant
- Fire Station
- School
- Ferry Landing
- Airport
- Street
- Railroad
- Ferry Route
- Subdivision

PAGE MATRIX

	4	8	13	20	28	37	46	55	64	75	86	97	
1	2	5	9	14	21	29	38	47	56	65	76	87	98
3	6	10	15	22	30	39	48	57	66	77	88	99	
	7	11	16	23	31	40	49			78	89	100	
	12	17	24	32	41	50	58	67		90	101		
	18	25	33	42	51	59	68	79		102	113		
	19	26	34	43	52	60	69	80		103	114		
	27	35	44	53	61	70	81			115			
		36	45	54	62	71	82	91	104	116			
			63	72	83	92	105	117	126				
			73	84	93	106	118	127					
			74	85	94	107	119	128	133				
			95	108	120	129	134						
			96	109	121								
			110	122									
			111	123	130								
			112	124	131								
			125	132									



Sources: Esri, HERE, Garmin, USGS, Intermap, INCREMENT P, NRCan, Esri Japan, METI, Esri China (Hong Kong), Esri Korea, Esri (Thailand), NCCGIS, OpenStreetMap contributors, and the GIS User Community

Map details include:

- Streets:** RED MAPLE CT, LAUREL WOODS WAY, ENCHANTED FOREST DR, S CURRITUCK RD, CURRITUCK RIDGE DR, CAROLINE HWY, CHAMBERLIN LN, RATTLE RIDGE LN, DELENA LN, BRABBLE ST, PETUNIA RD, MAPLE RD, BRADY LANDING DR, SWEETGUM CT, BELLISLAND DR, POPLARWOOD DR, LAUREL WOODS ESTATES 1, SNOW BIRD LANDING, CREEK RD, DOXEN LN, VAUGHAN LN, SKIPPERS LN, TAYLORS WATERVIEW, TAYLORS RD, OLD RD, NORTH AVE.
- Subdivisions (Pink):** LAUREL WOODS ESTATES 1, BRADY LANDING AIRPARK, MAPLEWOOD, SWEETGUM CT, BELLISLAND DR, POPLARWOOD DR.
- Other Features:** Fire hydrants (red crosses), a school (schoolhouse icon), and a ferry landing (ferry icon).
- Annotations:** A list of streets: 1. POND PINE LOOP, 2. BELLS ISLAND RD, 3. SWEETGUM CT, 4. JORDAN WAY.

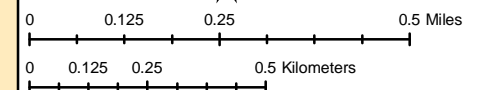


LEGEND

- Fire Hydrant
- Fire Station
- School
- Ferry Landing
- Airport
- Street
- Railroad
- Ferry Route
- Subdivision

PAGE MATRIX

	4	8	13	20	28	37	46	55	64	75	86	97	
1	2	5	9	14	21	29	38	47	56	65	76	87	98
3	6	10	15	22	30	39	48	57	66	77	88	99	
	7	11	16	23	31	40	49			78	89	100	
	12	17	24	32	41	50	58	67		90	101		
	18	25	33	42	51	59	68	79		102	113		
	19	26	34	43	52	60	69	80		103	114		
	27	35	44	53	61	70	81			115			
		36	45	54	62	71	82	91	104	116			
					63	72	83	92	105	117	126		
						73	84	93	106	118	127		
						74	85	94	107	119	128	133	
							95	108	120	129	134		
							96	109	121				
								110	122				
									111	123	130		
										112	124	131	
											125	132	



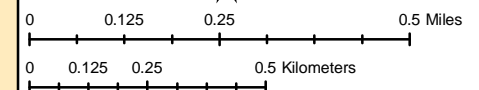


LEGEND

-  Fire Hydrant
-  Fire Station
-  School
-  Ferry Landing
-  Airport
-  Street
-  Railroad
-  Ferry Route
-  Subdivision

PAGE MATRIX

	4	8	13	20	28	37	46	55	64	75	86	97		
1	2	5	9	14	21	29	38	47	56	65	76	87	98	
3	6	10	15	22	30	39	48	57	66	77	88	99		
	7	11	16	23	31	40	49			78	89	100		
	12	17	24	32	41	50	58	67		90	101			
	18	25	33	42	51	59	68	79		102	113			
	19	26	34	43	52	60	69	80		103	114			
	27	35	44	53	61	70	81			115				
		36	45	54	62	71	82	91	104	116				
					63	72	83	92	105	117	126			
						73	84	93	106	118	127			
							74	85	94	107	119	128	133	
								95	108	120	129	134		
									96	109	121			
										110	122			
											111	123	130	
												112	124	131
													125	132



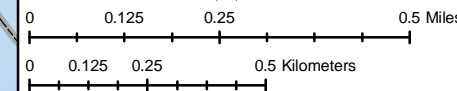


LEGEND

-  Fire Hydrant
-  Fire Station
-  School
-  Ferry Landing
-  Airport
-  Street
-  Railroad
-  Ferry Route
-  Subdivision

PAGE MATRIX

	4	8	13	20	28	37	46	55	64	75	86	97		
1	2	5	9	14	21	29	38	47	56	65	76	87	98	
3	6	10	15	22	30	39	48	57	66	77	88	99		
	7	11	16	23	31	40	49			78	89	100		
	12	17	24	32	41	50	58	67		90	101			
	18	25	33	42	51	59	68	79		102	113			
	19	26	34	43	52	60	69	80		103	114			
	27	35	44	53	61	70	81			115				
		36	45	54	62	71	82	91	104	116				
					63	72	83	92	105	117	126			
						73	84	93	106	118	127			
							74	85	94	107	119	128	133	
								95	108	120	129	134		
									96	109	121			
										110	122			
											111	123	130	
												112	124	131
													125	132



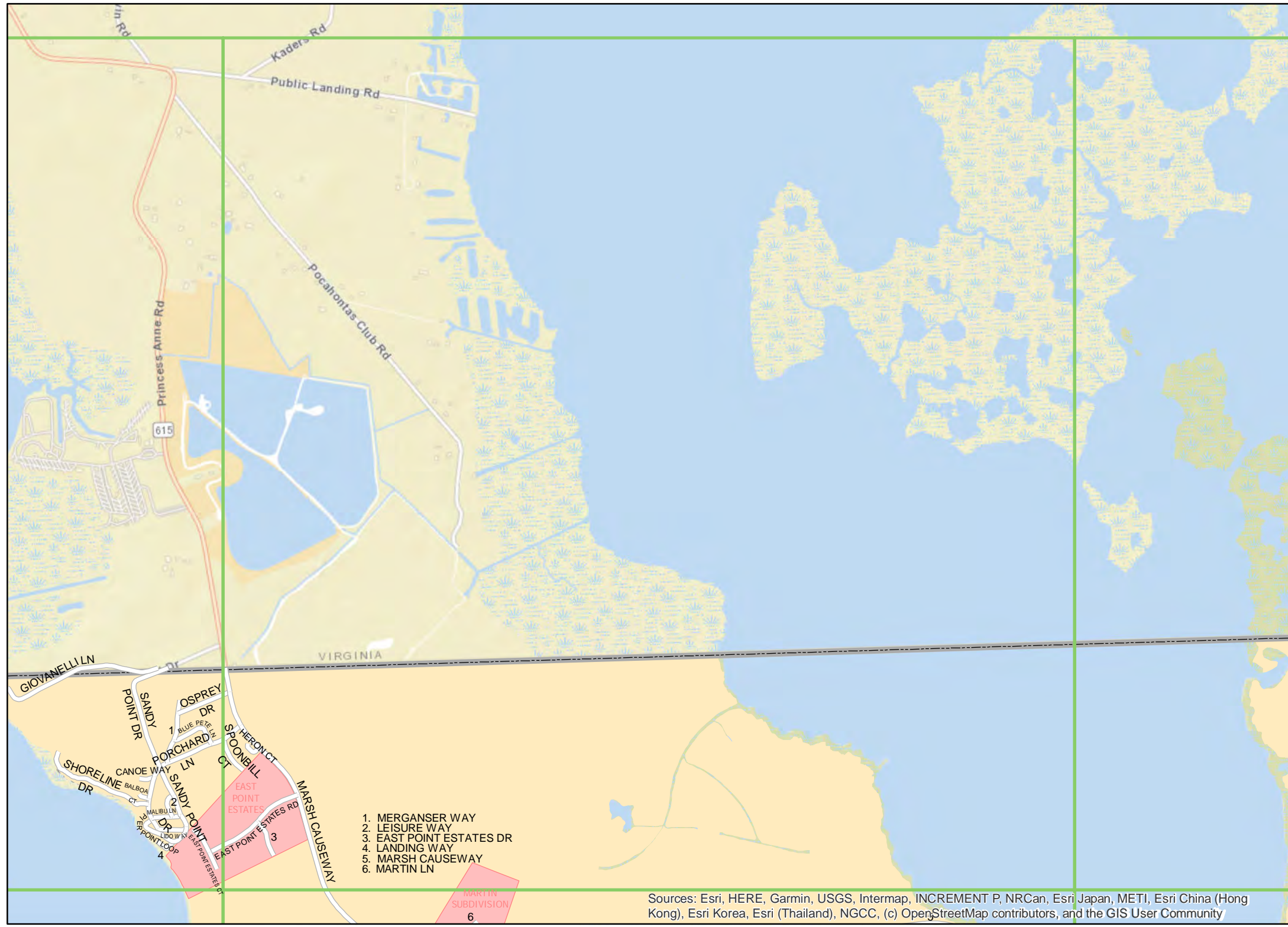
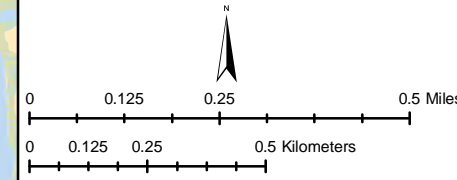


LEGEND

- Fire Hydrant
- Fire Station
- School
- Ferry Landing
- Airport
- Street
- Railroad
- Ferry Route
- Subdivision

PAGE MATRIX

	4	8	13	20	28	37	46	55	64	75	86	97	
1	2	5	9	14	21	29	38	47	56	65	76	87	98
3	6	10	15	22	30	39	48	57	66	77	88	99	
	7	11	16	23	31	40	49			78	89	100	
	12	17	24	32	41	50	58	67		90	101		
	18	25	33	42	51	59	68	79		102	113		
	19	26	34	43	52	60	69	80		103	114		
	27	35	44	53	61	70	81			115			
		36	45	54	62	71	82	91	104	116			
					63	72	83	92	105	117	126		
						73	84	93	106	118	127		
						74	85	94	107	119	128	133	
							95	108	120	129	134		
							96	109	121				
								110	122				
									111	123	130		
										112	124	131	
											125	132	



1. MERGANSER WAY
2. LEISURE WAY
3. EAST POINT ESTATES DR
4. LANDING WAY
5. MARSH CAUSEWAY
6. MARTIN LN

Sources: Esri, HERE, Garmin, USGS, Intermap, INCREMENT P, NRCan, Esri Japan, METI, Esri China (Hong Kong), Esri Korea, Esri (Thailand), NGCC, (c) OpenStreetMap contributors, and the GIS User Community

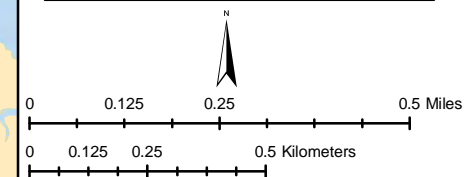


LEGEND

- Fire Hydrant
- Fire Station
- School
- Ferry Landing
- Airport
- Street
- Railroad
- Ferry Route
- Subdivision









PAGE MATRIX

	4	8	13	20	28	37	46	55	64	75	86	97			
1	2	5	9	14	21	29	38	47	56	65	76	87	98		
3	6	10	15	22	30	39	48	57	66	77	88	99			
	7	11	16	23	31	40	49			78	89	100			
	12	17	24	32	41	50	58	67		90	101				
	18	25	33	42	51	59	68	79		102	113				
	19	26	34	43	52	60	69	80		103	114				
		27	35	44	53	61	70	81			115				
			36	45	54	62	71	82	91	104	116				
						63	72	83	92	105	117	126			
							73	84	93	106	118	127			
								74	85	94	107	119	128	133	
									95	108	120	129	134		
										96	109	121			
											110	122			
												111	123	130	
													112	124	131
														125	132



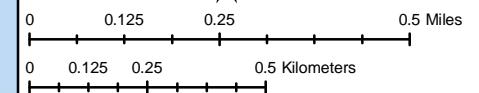


LEGEND

-  Fire Hydrant
-  Fire Station
-  School
-  Ferry Landing
-  Airport
-  Street
-  Railroad
-  Ferry Route
-  Subdivision

PAGE MATRIX

	4	8	13	20	28	37	46	55	64	75	86	97	
1	2	5	9	14	21	29	38	47	56	65	76	87	98
3	6	10	15	22	30	39	48	57	66	77	88	99	
	7	11	16	23	31	40	49		78	89	100		
	12	17	24	32	41	50	58	67	90	101			
	18	25	33	42	51	59	68	79		102	113		
	19	26	34	43	52	60	69	80		103	114		
	27	35	44	53	61	70	81			115			
		36	45	54	62	71	82	91	104	116			
					63	72	83	92	105	117	126		
						73	84	93	106	118	127		
						74	85	94	107	119	128	133	
							95	108	120	129	134		
							96	109	121				
								110	122				
									111	123	130		
										112	124	131	
											125	132	



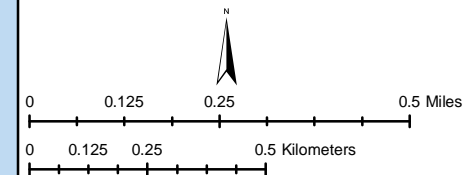


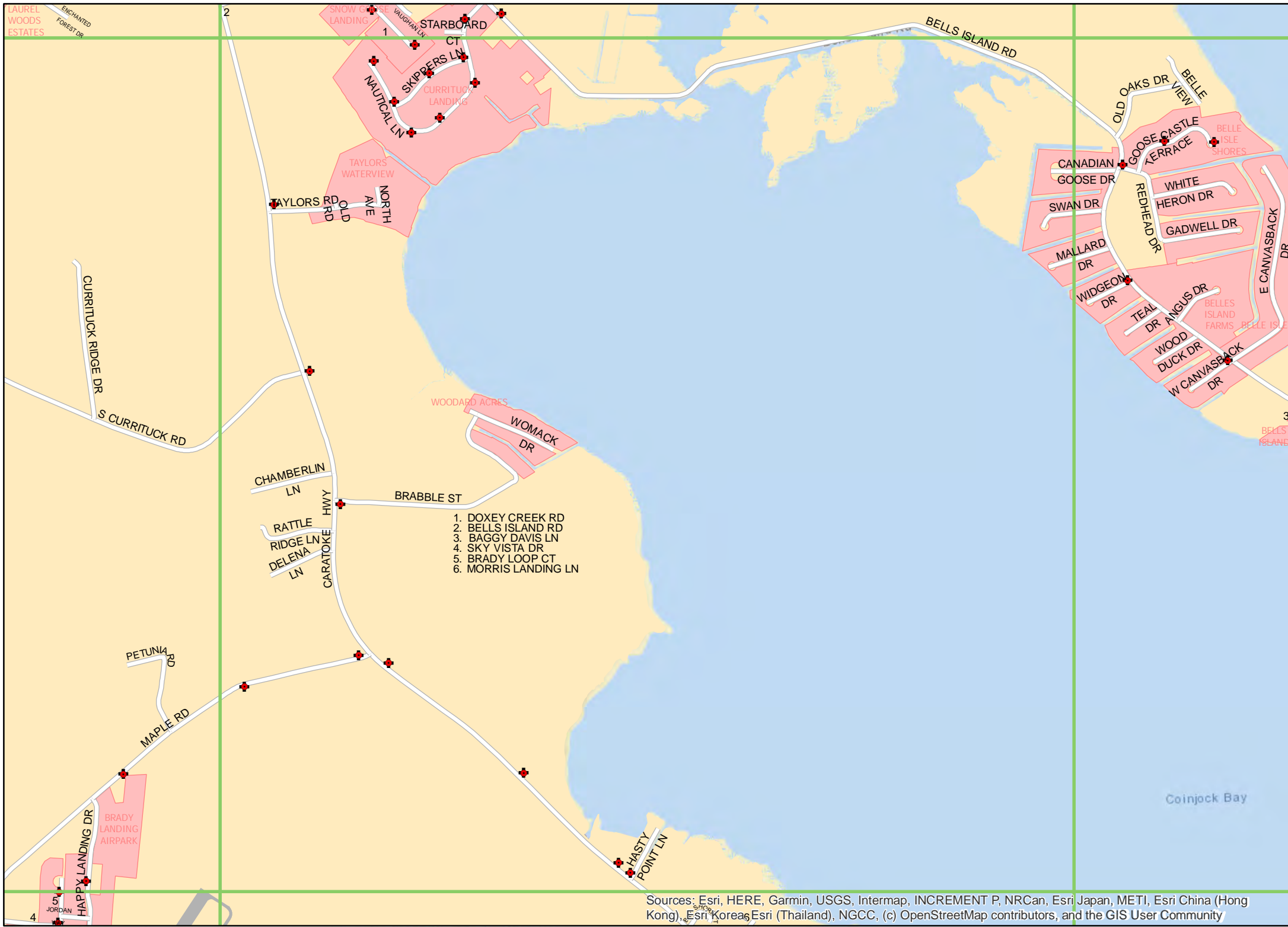
LEGEND

- Fire Hydrant
- Fire Station
- School
- Ferry Landing
- Airport
- Street
- Railroad
- Ferry Route
- Subdivision

PAGE MATRIX

	4	8	13	20	28	37	46	55	64	75	86	97	
1	2	5	9	14	21	29	38	47	56	65	76	87	98
3	6	10	15	22	30	39	48	57	66	77	88	99	
	7	11	16	23	31	40	49			78	89	100	
	12	17	24	32	41	50	58	67		90	101		
	18	25	33	42	51	59	68	79		102	113		
	19	26	34	43	52	60	69	80		103	114		
	27	35	44	53	61	70	81			115			
		36	45	54	62	71	82	91	104	116			
			63	72	83	92	105	117	126				
				73	84	93	106	118	127				
				74	85	94	107	119	128	133			
					95	108	120	129	134				
					96	109	121						
						110	122						
							111	123	130				
								112	124	131			
									125	132			





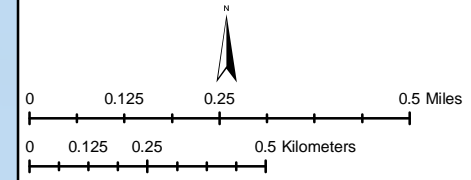
LEGEND

- Fire Hydrant
- Fire Station
- School
- Ferry Landing
- Airport
- Street
- Railroad
- Ferry Route
- Subdivision

1. DOXEY CREEK RD
2. BELLS ISLAND RD
3. BAGGY DAVIS LN
4. SKY VISTA DR
5. BRADY LOOP CT
6. MORRIS LANDING LN

PAGE MATRIX

	4	8	13	20	28	37	46	55	64	75	86	97	
1	2	5	9	14	21	29	38	47	56	65	76	87	98
3	6	10	15	22	30	39	48	57	66	77	88	99	
	7	11	16	23	31	40	49			78	89	100	
	12	17	24	32	41	50	58	67		90	101		
	18	25	33	42	51	59	68	79		102	113		
	19	26	34	43	52	60	69	80		103	114		
	27	35	44	53	61	70	81			115			
		36	45	54	62	71	82	91	104	116			
			63	72	83	92	105	117	126				
				73	84	93	106	118	127				
				74	85	94	107	119	128	133			
					95	108	120	129	134				
					96	109	121						
						110	122						
							111	123	130				
								112	124	131			
									125	132			



Sources: Esri, HERE, Garmin, USGS, Intermap, INCREMENT P, NRCan, Esri Japan, METI, Esri China (Hong Kong), Esri Korea, Esri (Thailand), NGCC, (c) OpenStreetMap contributors, and the GIS User Community

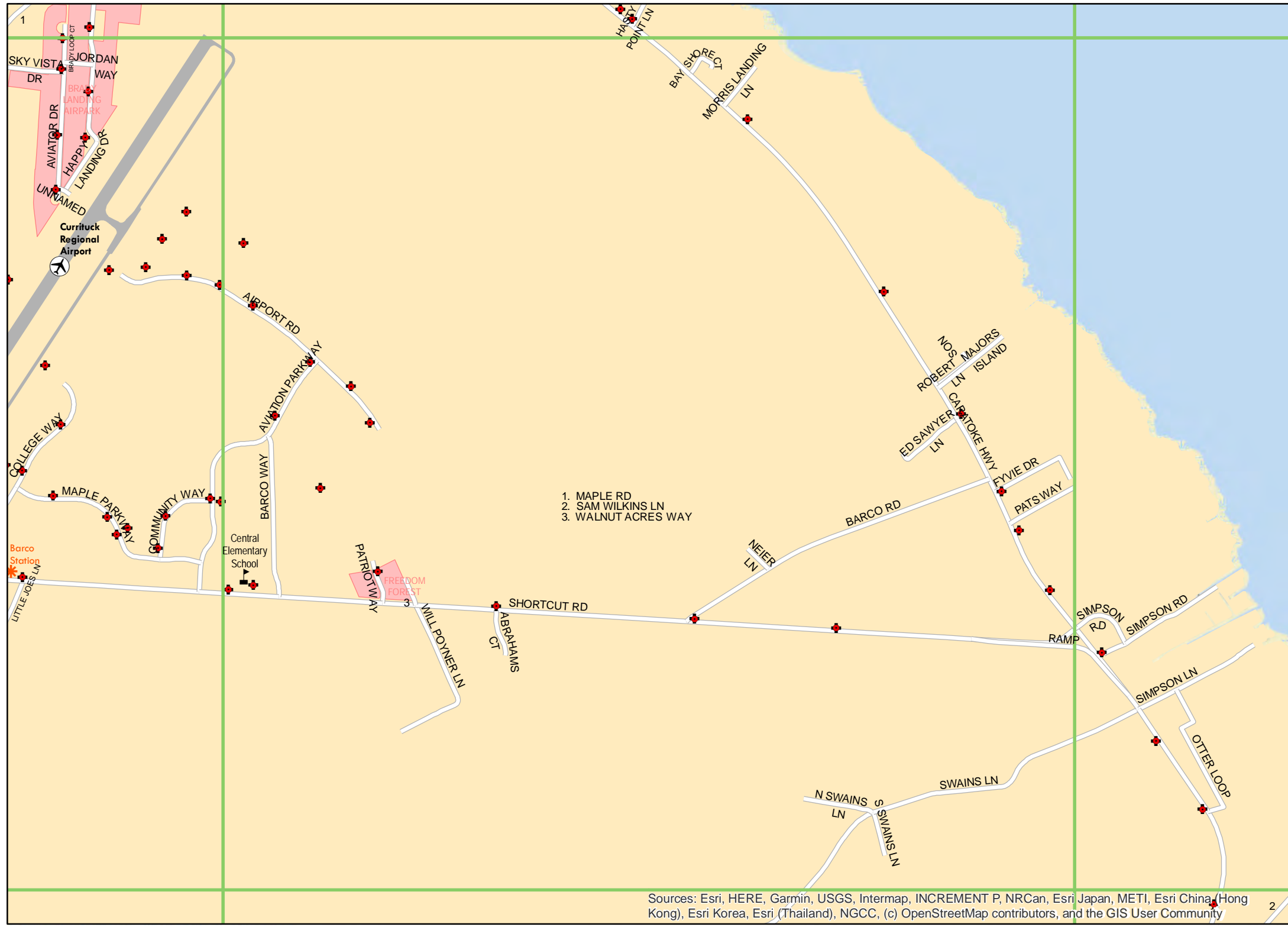
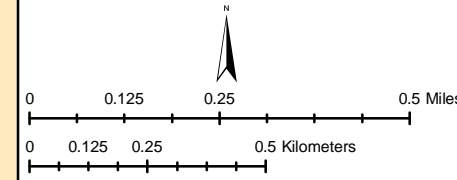


LEGEND

- Fire Hydrant
- Fire Station
- School
- Ferry Landing
- Airport
- Street
- Railroad
- Ferry Route
- Subdivision

PAGE MATRIX

	4	8	13	20	28	37	46	55	64	75	86	97	
1	2	5	9	14	21	29	38	47	56	65	76	87	98
3	6	10	15	22	30	39	48	57	66	77	88	99	
	7	11	16	23	31	40	49			78	89	100	
	12	17	24	32	41	50	58	67		90	101		
	18	25	33	42	51	59	68	79		102	113		
	19	26	34	43	52	60	69	80		103	114		
	27	35	44	53	61	70	81			115			
		36	45	54	62	71	82	91	104	116			
						63	72	83	92	105	117	126	
						73	84	93	106	118	127		
						74	85	94	107	119	128	133	
								95	108	120	129	134	
								96	109	121			
								110	122				
								111	123	130			
								112	124	131			
										125	132		



Sources: Esri, HERE, Garmin, USGS, Intermap, INCREMENT P, NRCan, Esri Japan, METI, Esri China (Hong Kong), Esri Korea, Esri (Thailand), NGCC, (c) OpenStreetMap contributors, and the GIS User Community

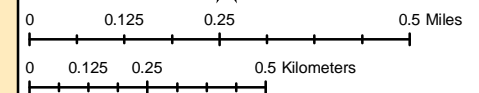


LEGEND

-  Fire Hydrant
-  Fire Station
-  School
-  Ferry Landing
-  Airport
-  Street
-  Railroad
-  Ferry Route
-  Subdivision



PAGE MATRIX

	4	8	13	20	28	37	46	55	64	75	86	97				
1	2	5	9	14	21	29	38	47	56	65	76	87	98			
3	6	10	15	22	30	39	48	57	66	77	88	99				
	7	11	16	23	31	40	49			78	89	100				
	12	17	24	32	41	50	58	67		90	101					
	18	25	33	42	51	59	68	79		102	113					
	19	26	34	43	52	60	69	80		103	114					
		27	35	44	53	61	70	81			115					
			36	45	54	62	71	82	91	104	116					
						63	72	83	92	105	117	126				
							73	84	93	106	118	127				
								74	85	94	107	119	128	133		
										95	108	120	129	134		
											96	109	121			
												110	122			
													111	123	130	
														112	124	131
															125	132



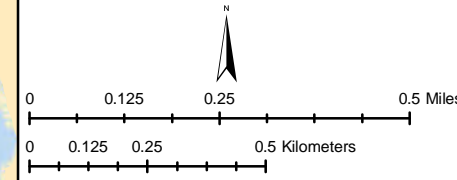


LEGEND

-  Fire Hydrant
-  Fire Station
-  School
-  Ferry Landing
-  Airport
-  Street
-  Railroad
-  Ferry Route
-  Subdivision

PAGE MATRIX

	4	8	13	20	28	37	46	55	64	75	86	97	
1	2	5	9	14	21	29	38	47	56	65	76	87	98
3	6	10	15	22	30	39	48	57	66	77	88	99	
	7	11	16	23	31	40	49			78	89	100	
	12	17	24	32	41	50	58	67		90	101		
	18	25	33	42	51	59	68	79		102	113		
	19	26	34	43	52	60	69	80		103	114		
	27	35	44	53	61	70	81			115			
		36	45	54	62	71	82	91	104	116			
					63	72	83	92	105	117	126		
					73	84	93	106	118	127			
					74	85	94	107	119	128	133		
						95	108	120	129	134			
						96	109	121					
						110	122						
						111	123	130					
						112	124	131					
							125	132					



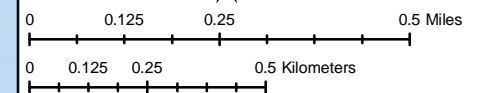


LEGEND

- Fire Hydrant
- Fire Station
- School
- Ferry Landing
- Airport
- Street
- Railroad
- Ferry Route
- Subdivision

PAGE MATRIX

	4	8	13	20	28	37	46	55	64	75	86	97			
1	2	5	9	14	21	29	38	47	56	65	76	87	98		
3	6	10	15	22	30	39	48	57	66	77	88	99			
	7	11	16	23	31	40	49			78	89	100			
	12	17	24	32	41	50	58	67		90	101				
	18	25	33	42	51	59	68	79		102	113				
	19	26	34	43	52	60	69	80		103	114				
		27	35	44	53	61	70	81			115				
			36	45	54	62	71	82	91	104	116				
						63	72	83	92	105	117	126			
							73	84	93	106	118	127			
								74	85	94	107	119	128	133	
									95	108	120	129	134		
										96	109	121			
											110	122			
												111	123	130	
													112	124	131
														125	132



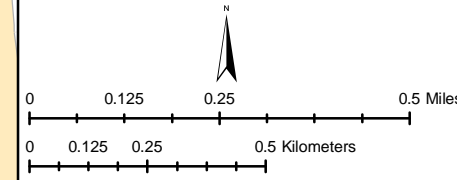


LEGEND

- Fire Hydrant
- Fire Station
- School
- Ferry Landing
- Airport
- Street
- Railroad
- Ferry Route
- Subdivision

PAGE MATRIX

	4	8	13	20	28	37	46	55	64	75	86	97	
1	2	5	9	14	21	29	38	47	56	65	76	87	98
3	6	10	15	22	30	39	48	57	66	77	88	99	
	7	11	16	23	31	40	49			78	89	100	
	12	17	24	32	41	50	58	67		90	101		
	18	25	33	42	51	59	68	79		102	113		
	19	26	34	43	52	60	69	80		103	114		
	27	35	44	53	61	70	81			115			
	36	45	54	62	71	82	91	104	116				
						63	72	83	92	105	117	126	
						73	84	93	106	118	127		
						74	85	94	107	119	128	133	
								95	108	120	129	134	
								96	109	121			
									110	122			
										111	123	130	
											112	124	131
												125	132



Sources: Esri, HERE, Garmin, USGS, Intermap, INCREMENT P, NRCan, Esri Japan, METI, Esri China (Hong Kong), Esri Korea, Esri (Thailand), NGCC, (c) OpenStreetMap contributors, and the GIS User Community

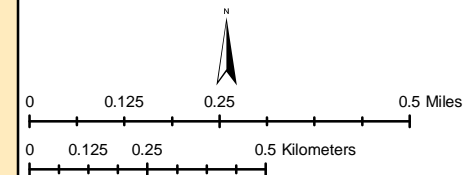


LEGEND

- Fire Hydrant
- Fire Station
- School
- Ferry Landing
- Airport
- Street
- Railroad
- Ferry Route
- Subdivision

PAGE MATRIX

	4	8	13	20	28	37	46	55	64	75	86	97		
1	2	5	9	14	21	29	38	47	56	65	76	87	98	
3	6	10	15	22	30	39	48	57	66	77	88	99		
	7	11	16	23	31	40	49			78	89	100		
	12	17	24	32	41	50	58	67		90	101			
	18	25	33	42	51	59	68	79		102	113			
	19	26	34	43	52	60	69	80		103	114			
		27	35	44	53	61	70	81			115			
			36	45	54	62	71	82	91	104	116			
					63	72	83	92	105	117	126			
						73	84	93	106	118	127			
							74	85	94	107	119	128	133	
								95	108	120	129	134		
									96	109	121			
										110	122			
											111	123	130	
												112	124	131
													125	132





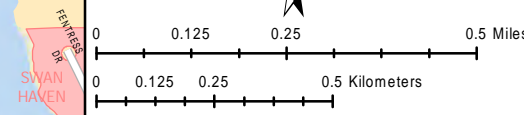
LEGEND

- Fire Hydrant
- Fire Station
- School
- Ferry Landing
- Airport
- Street
- Railroad
- Ferry Route
- Subdivision

PAGE MATRIX

	4	8	13	20	28	37	46	55	64	75	86	97			
1	2	5	9	14	21	29	38	47	56	65	76	87	98		
3	6	10	15	22	30	39	48	57	66	77	88	99			
	7	11	16	23	31	40	49			78	89	100			
	12	17	24	32	41	50	58	67		90	101				
	18	25	33	42	51	59	68	79		102	113				
	19	26	34	43	52	60	69	80		103	114				
		27	35	44	53	61	70	81			115				
			36	45	54	62	71	82	91	104	116				
						63	72	83	92	105	117	126			
							73	84	93	106	118	127			
								74	85	94	107	119	128	133	
									95	108	120	129	134		
										96	109	121			
											110	122			
												111	123	130	
													112	124	131
														125	132

SAUERS LN
SNOW
OSE LN



Sources: Esri, HERE, Garmin, USGS, Intermap, INCREMENT P, NRCan, Esri Japan, METI, Esri China (Hong Kong), Esri Korea, Esri (Thailand), NGCC, (c) OpenStreetMap contributors, and the GIS User Community

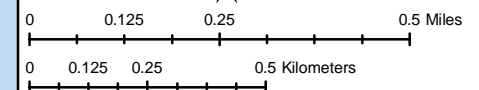


LEGEND

- Fire Hydrant
- Fire Station
- School
- Ferry Landing
- Airport
- Street
- Railroad
- Ferry Route
- Subdivision

PAGE MATRIX

	4	8	13	20	28	37	46	55	64	75	86	97	
1	2	5	9	14	21	29	38	47	56	65	76	87	98
3	6	10	15	22	30	39	48	57	66	77	88	99	
	7	11	16	23	31	40	49			78	89	100	
	12	17	24	32	41	50	58	67		90	101		
	18	25	33	42	51	59	68	79		102	113		
	19	26	34	43	52	60	69	80		103	114		
	27	35	44	53	61	70	81			115			
		36	45	54	62	71	82	91	104	116			
					63	72	83	92	105	117	126		
						73	84	93	106	118	127		
						74	85	94	107	119	128	133	
								95	108	120	129	134	
								96	109	121			
									110	122			
										111	123	130	
											112	124	131
												125	132



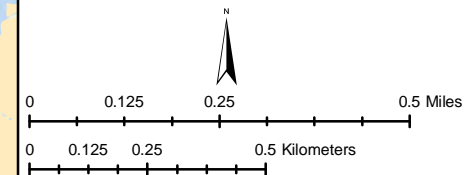


LEGEND

- Fire Hydrant
- Fire Station
- School
- Ferry Landing
- Airport
- Street
- Railroad
- Ferry Route
- Subdivision

PAGE MATRIX

	4	8	13	20	28	37	46	55	64	75	86	97			
1	2	5	9	14	21	29	38	47	56	65	76	87	98		
3	6	10	15	22	30	39	48	57	66	77	88	99			
7	11	16	23	31	40	49				78	89	100			
12	17	24	32	41	50	58	67			90	101				
18	25	33	42	51	59	68	79			102	113				
19	26	34	43	52	60	69	80			103	114				
27	35	44	53	61	70	81				115					
	36	45	54	62	71	82	91	104	116						
						63	72	83	92	105	117	126			
							73	84	93	106	118	127			
								74	85	94	107	119	128	133	
									95	108	120	129	134		
										96	109	121			
											110	122			
												111	123	130	
													112	124	131
														125	132



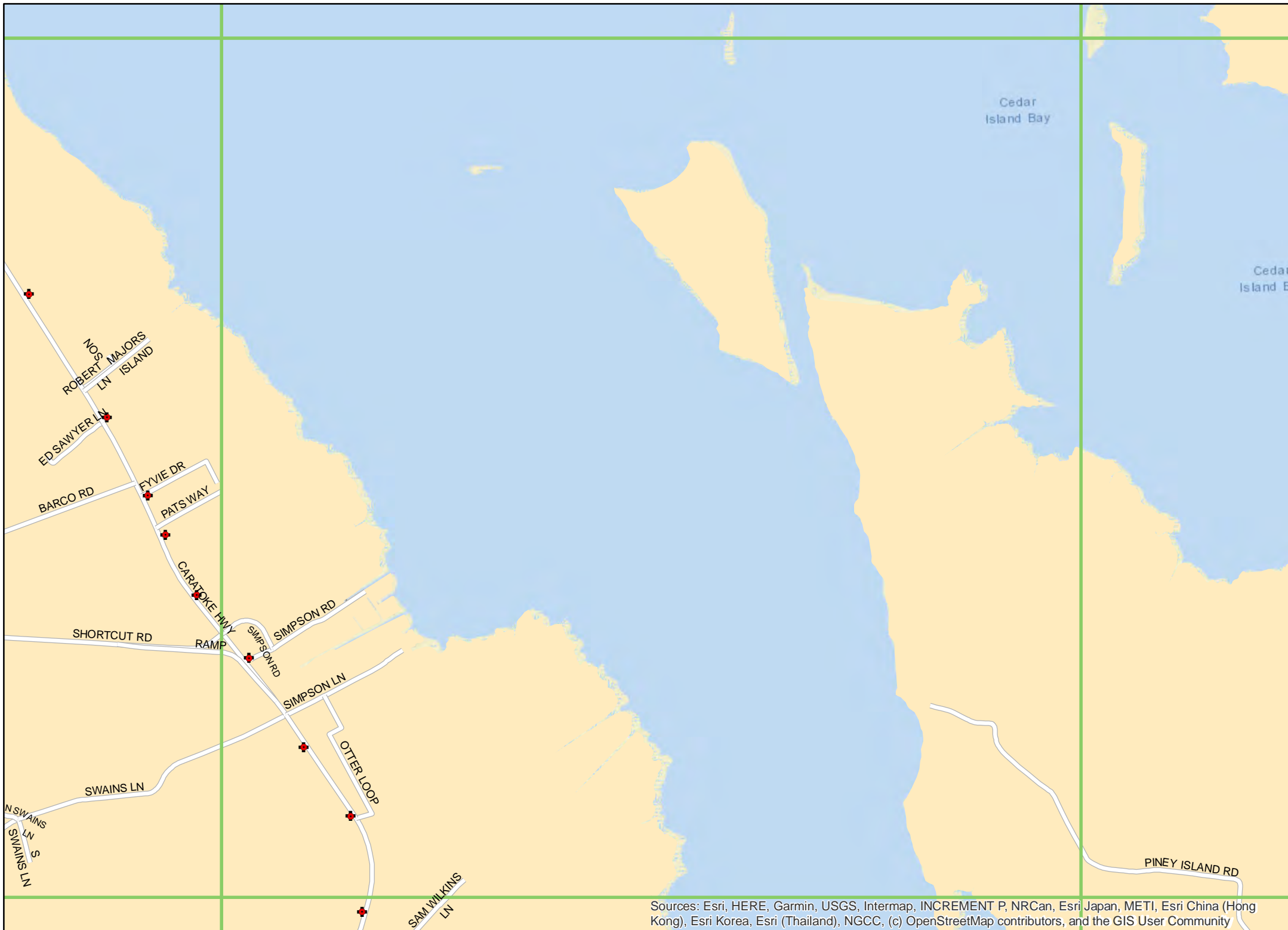
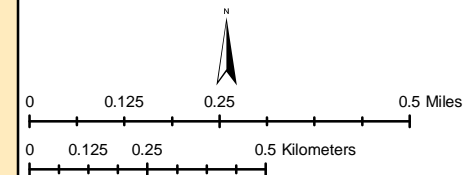


LEGEND

- Fire Hydrant
- Fire Station
- School
- Ferry Landing
- Airport
- Street
- Railroad
- Ferry Route
- Subdivision

PAGE MATRIX

	4	8	13	20	28	37	46	55	64	75	86	97		
1	2	5	9	14	21	29	38	47	56	65	76	87	98	
3	6	10	15	22	30	39	48	57	66	77	88	99		
	7	11	16	23	31	40	49			78	89	100		
	12	17	24	32	41	50	58	67		90	101			
	18	25	33	42	51	59	68	79		102	113			
	19	26	34	43	52	60	69	80		103	114			
	27	35	44	53	61	70	81			115				
		36	45	54	62	71	82	91	104	116				
					63	72	83	92	105	117	126			
						73	84	93	106	118	127			
							74	85	94	107	119	128	133	
								95	108	120	129	134		
									96	109	121			
										110	122			
											111	123	130	
												112	124	131
													125	132



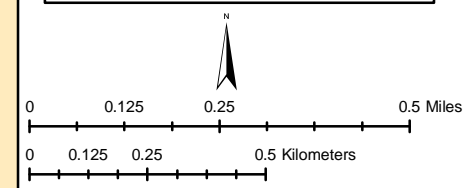


LEGEND

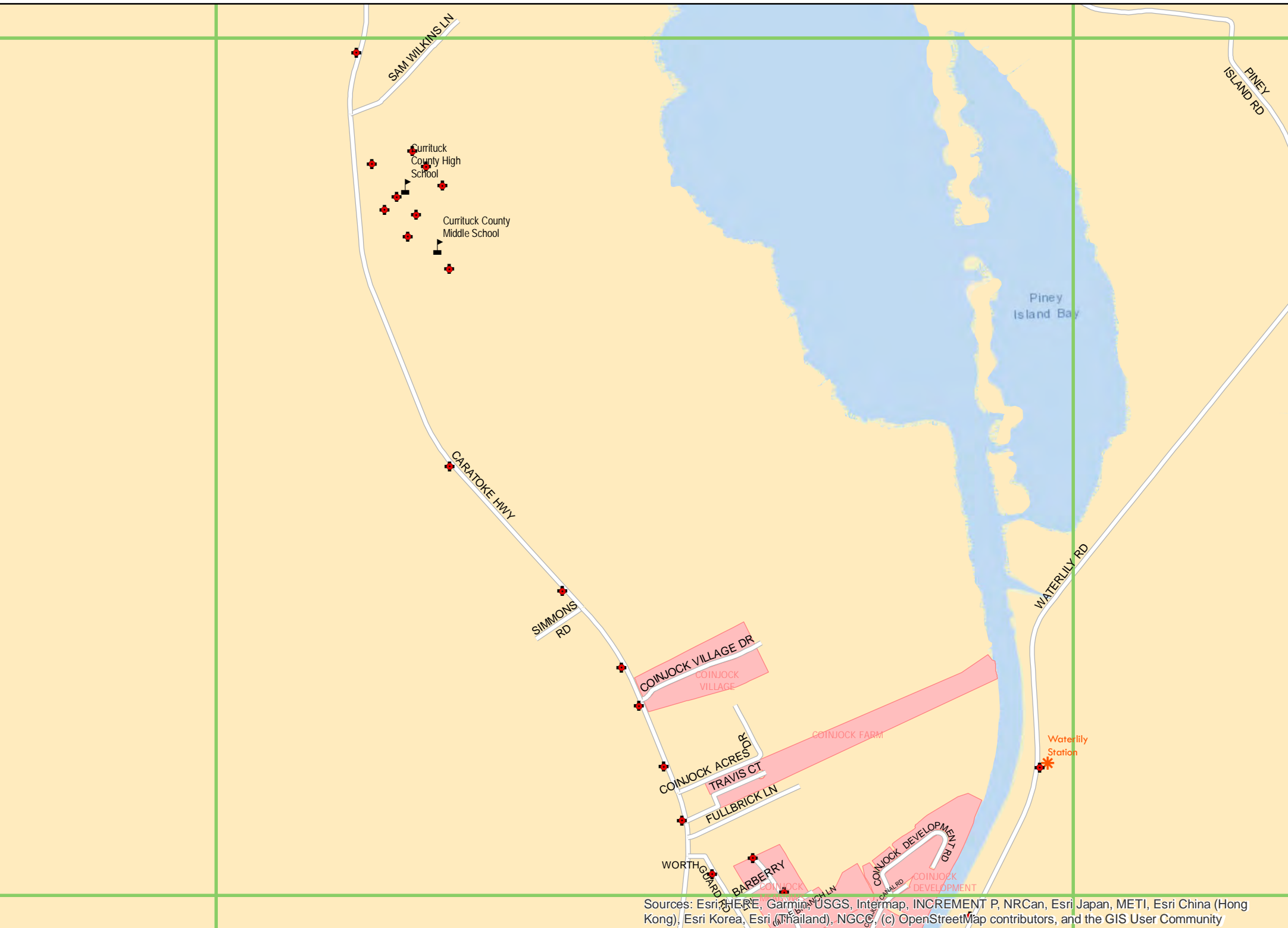
- Fire Hydrant
- Fire Station
- School
- Ferry Landing
- Airport
- Street
- Railroad
- Ferry Route
- Subdivision

PAGE MATRIX

	4	8	13	20	28	37	46	55	64	75	86	97	
1	2	5	9	14	21	29	38	47	56	65	76	87	98
3	6	10	15	22	30	39	48	57	66	77	88	99	
	7	11	16	23	31	40	49			78	89	100	
	12	17	24	32	41	50	58	67		90	101		
	18	25	33	42	51	59	68	79		102	113		
	19	26	34	43	52	60	69	80		103	114		
	27	35	44	53	61	70	81			115			
	36	45	54	62	71	82	91	104	116				
		63	72	83	92	105	117	126					
		73	84	93	106	118	127						
		74	85	94	107	119	128	133					
			95	108	120	129	134						
			96	109	121								
				110	122								
				111	123	130							
				112	124	131							
					125	132							



70



Sources: Esri, HERE, Garmin, USGS, Intermap, INCREMENT P, NRCan, Esri Japan, METI, Esri China (Hong Kong), Esri Korea, Esri (Thailand), NGCC, (c) OpenStreetMap contributors, and the GIS User Community

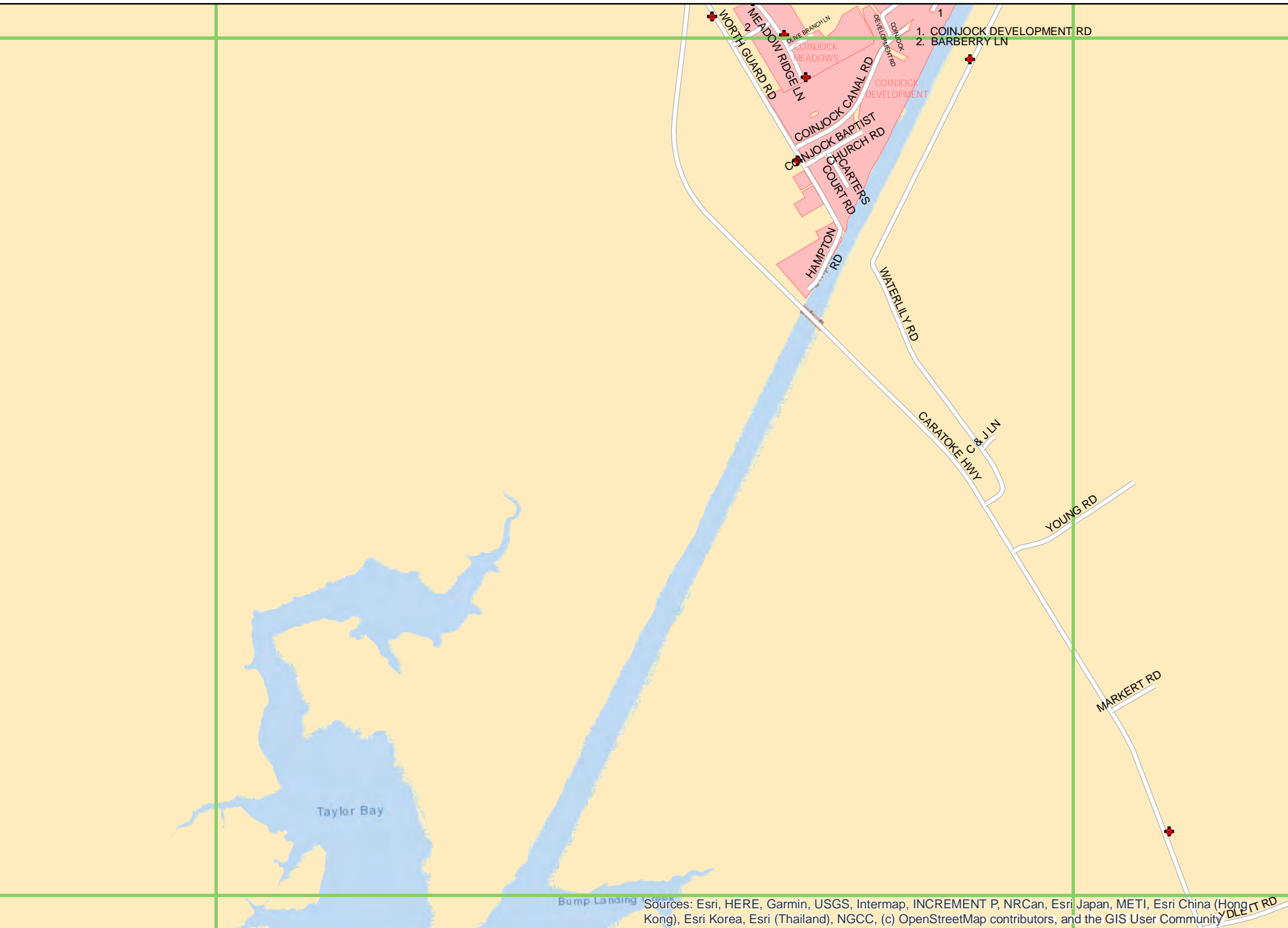
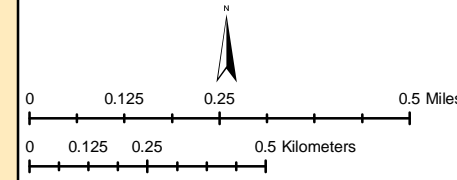


LEGEND

- Fire Hydrant
- Fire Station
- School
- Ferry Landing
- Airport
- Street
- Railroad
- Ferry Route
- Subdivision

PAGE MATRIX

	4	8	13	20	28	37	46	55	64	75	86	97	
1	2	5	9	14	21	29	38	47	56	65	76	87	98
3	6	10	15	22	30	39	48	57	66	77	88	99	
	7	11	16	23	31	40	49			78	89	100	
	12	17	24	32	41	50	58	67		90	101		
	18	25	33	42	51	59	68	79		102	113		
	19	26	34	43	52	60	69	80		103	114		
	27	35	44	53	61	70	81			115			
	36	45	54	62	71	82	91	104	116				
		63	72	83	92	105	117	126					
		73	84	93	106	118	127						
		74	85	94	107	119	128	133					
			95	108	120	129	134						
			96	109	121								
				110	122								
				111	123	130							
				112	124	131							
					125	132							



Sources: Esri, HERE, Garmin, USGS, Intermap, INCREMENT P, NRCan, Esri Japan, METI, Esri China (Hong Kong), Esri Korea, Esri (Thailand), NGCC, (c) OpenStreetMap contributors, and the GIS User Community

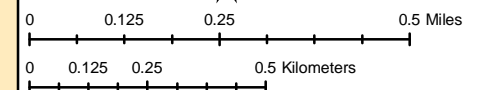


LEGEND

- Fire Hydrant
- Fire Station
- School
- Ferry Landing
- Airport
- Street
- Railroad
- Ferry Route
- Subdivision



PAGE MATRIX

	4	8	13	20	28	37	46	55	64	75	86	97	
1	2	5	9	14	21	29	38	47	56	65	76	87	98
3	6	10	15	22	30	39	48	57	66	77	88	99	
	7	11	16	23	31	40	49			78	89	100	
	12	17	24	32	41	50	58	67		90	101		
	18	25	33	42	51	59	68	79		102	113		
	19	26	34	43	52	60	69	80		103	114		
	27	35	44	53	61	70	81			115			
		36	45	54	62	71	82	91	104	116			
					63	72	83	92	105	117	126		
					73	84	93	106	118	127			
					74	85	94	107	119	128	133		
						95	108	120	129	134			
						96	109	121					
							110	122					
								111	123	130			
									112	124	131		
										125	132		



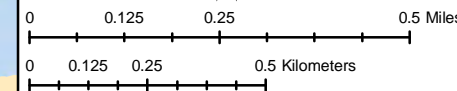


LEGEND

-  Fire Hydrant
-  Fire Station
-  School
-  Ferry Landing
-  Airport
-  Street
-  Railroad
-  Ferry Route
-  Subdivision

PAGE MATRIX

	4	8	13	20	28	37	46	55	64	75	86	97	
1	2	5	9	14	21	29	38	47	56	65	76	87	98
3	6	10	15	22	30	39	48	57	66	77	88	99	
	7	11	16	23	31	40	49			78	89	100	
	12	17	24	32	41	50	58	67		90	101		
	18	25	33	42	51	59	68	79		102	113		
	19	26	34	43	52	60	69	80		103	114		
	27	35	44	53	61	70	81			115			
	36	45	54	62	71	82	91	104	116				
					63	72	83	92	105	117	126		
					73	84	93	106	118	127			
					74	85	94	107	119	128	133		
					95	108	120	129	134				
					96	109	121						
					110	122							
					111	123	130						
					112	124	131						
												125	132



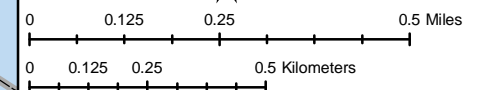


LEGEND

- Fire Hydrant
- Fire Station
- School
- Ferry Landing
- Airport
- Street
- Railroad
- Ferry Route
- Subdivision

PAGE MATRIX

	4	8	13	20	28	37	46	55	64	75	86	97			
1	2	5	9	14	21	29	38	47	56	65	76	87	98		
3	6	10	15	22	30	39	48	57	66	77	88	99			
	7	11	16	23	31	40	49			78	89	100			
	12	17	24	32	41	50	58	67		90	101				
	18	25	33	42	51	59	68	79		102	113				
	19	26	34	43	52	60	69	80		103	114				
		27	35	44	53	61	70	81			115				
			36	45	54	62	71	82	91	104	116				
						63	72	83	92	105	117	126			
							73	84	93	106	118	127			
								74	85	94	107	119	128	133	
									95	108	120	129	134		
										96	109	121			
											110	122			
												111	123	130	
													112	124	131
														125	132



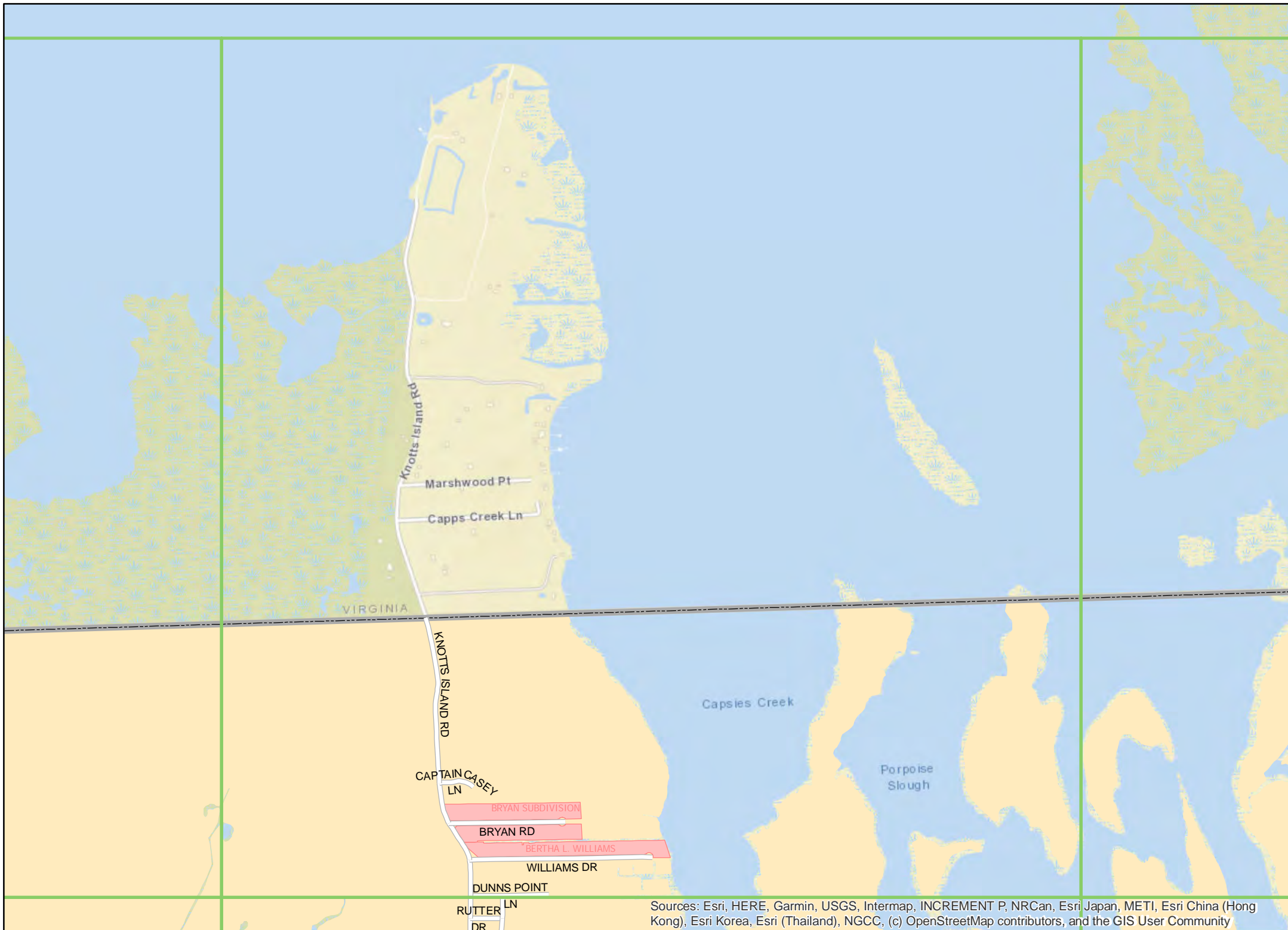
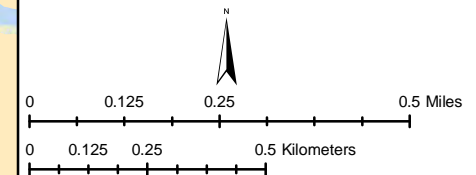


LEGEND

- Fire Hydrant
- Fire Station
- School
- Ferry Landing
- Airport
- Street
- Railroad
- Ferry Route
- Subdivision

PAGE MATRIX

	4	8	13	20	28	37	46	55	64	75	86	97			
1	2	5	9	14	21	29	38	47	56	65	76	87	98		
3	6	10	15	22	30	39	48	57	66	77	88	99			
	7	11	16	23	31	40	49			78	89	100			
	12	17	24	32	41	50	58	67		90	101				
	18	25	33	42	51	59	68	79		102	113				
	19	26	34	43	52	60	69	80		103	114				
		27	35	44	53	61	70	81			115				
			36	45	54	62	71	82	91	104	116				
						63	72	83	92	105	117	126			
							73	84	93	106	118	127			
								74	85	94	107	119	128	133	
									95	108	120	129	134		
										96	109	121			
											110	122			
												111	123	130	
													112	124	131
														125	132



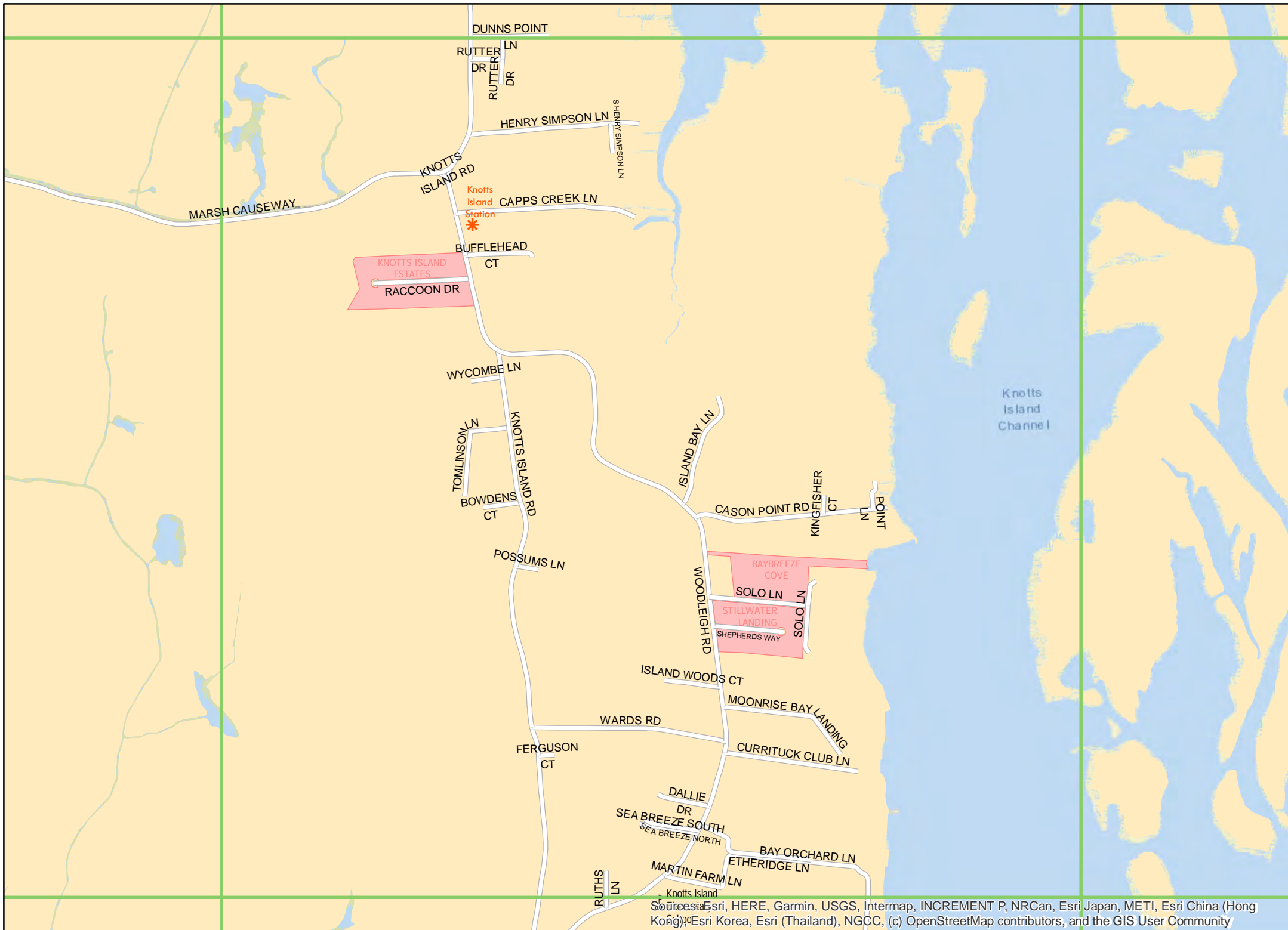
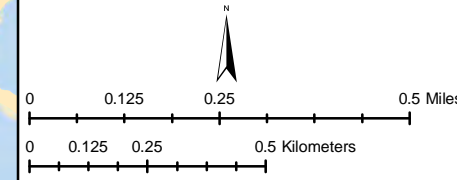


LEGEND

- Fire Hydrant
- Fire Station
- School
- Ferry Landing
- Airport
- Street
- Railroad
- Ferry Route
- Subdivision

PAGE MATRIX










	4	8	13	20	28	37	46	55	64	75	86	97		
1	2	5	9	14	21	29	38	47	56	65	76	87	98	
3	6	10	15	22	30	39	48	57	66	77	88	99		
7	11	16	23	31	40	49				78	89	100		
12	17	24	32	41	50	58	67			90	101			
18	25	33	42	51	59	68	79			102	113			
19	26	34	43	52	60	69	80			103	114			
27	35	44	53	61	70	81				115				
36	45	54	62	71	82	91	104	116						
							63	72	83	92	105	117	126	
							73	84	93	106	118	127		
							74	85	94	107	119	128	133	
										95	108	120	129	134
										96	109	121		
										110	122			
										111	123	130		
										112	124	131		
											125	132		



Sources: Esri, HERE, Garmin, USGS, Intermap, INCREMENT P, NRCan, Esri Japan, METI, Esri China (Hong Kong), Esri Korea, Esri (Thailand), NGCC, (c) OpenStreetMap contributors, and the GIS User Community

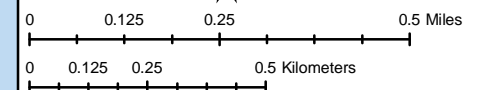


LEGEND

-  Fire Hydrant
-  Fire Station
-  School
-  Ferry Landing
-  Airport
-  Street
-  Railroad
-  Ferry Route
-  Subdivision

	4	8	13	20	28	37	46	55	64	75	86	97			
1	2	5	9	14	21	29	38	47	56	65	76	87	98		
3	6	10	15	22	30	39	48	57	66	77	88	99			
7	11	16	23	31	40	49				78	89	100			
12	17	24	32	41	50	58	67			90	101				
18	25	33	42	51	59	68	79			102	113				
19	26	34	43	52	60	69	80			103	114				
27	35	44	53	61	70	81				115					
	36	45	54	62	71	82	91	104	116						
						63	72	83	92	105	117	126			
							73	84	93	106	118	127			
								74	85	94	107	119	128	133	
									95	108	120	129	134		
										96	109	121			
											110	122			
												111	123	130	
													112	124	131
														125	132

PAGE MATRIX



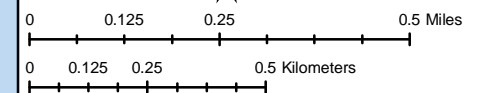


LEGEND

- Fire Hydrant
- Fire Station
- School
- Ferry Landing
- Airport
- Street
- Railroad
- Ferry Route
- Subdivision

PAGE MATRIX

	4	8	13	20	28	37	46	55	64	75	86	97			
1	2	5	9	14	21	29	38	47	56	65	76	87	98		
3	6	10	15	22	30	39	48	57	66	77	88	99			
	7	11	16	23	31	40	49			78	89	100			
	12	17	24	32	41	50	58	67		90	101				
	18	25	33	42	51	59	68	79		102	113				
	19	26	34	43	52	60	69	80		103	114				
		27	35	44	53	61	70	81			115				
			36	45	54	62	71	82	91	104	116				
						63	72	83	92	105	117	126			
							73	84	93	106	118	127			
								74	85	94	107	119	128	133	
									95	108	120	129	134		
										96	109	121			
											110	122			
												111	123	130	
													112	124	131
														125	132



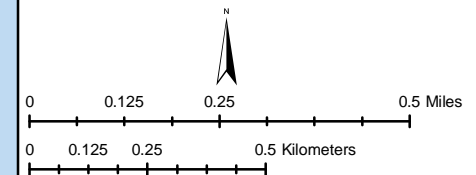


LEGEND

- Fire Hydrant
- Fire Station
- School
- Ferry Landing
- Airport
- Street
- Railroad
- Ferry Route
- Subdivision










PAGE MATRIX

	4	8	13	20	28	37	46	55	64	75	86	97	
1	2	5	9	14	21	29	38	47	56	65	76	87	98
3	6	10	15	22	30	39	48	57	66	77	88	99	
	7	11	16	23	31	40	49			78	89	100	
	12	17	24	32	41	50	58	67		90	101		
	18	25	33	42	51	59	68	79		102	113		
	19	26	34	43	52	60	69	80		103	114		
	27	35	44	53	61	70	81			115			
		36	45	54	62	71	82	91	104	116			
			63	72	83	92	105	117	126				
				73	84	93	106	118	127				
				74	85	94	107	119	128	133			
					95	108	120	129	134				
					96	109	121						
						110	122						
							111	123	130				
								112	124	131			
									125	132			



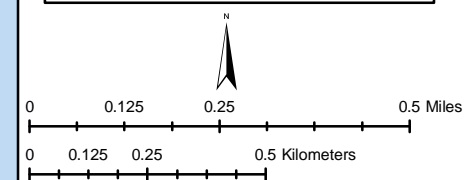


LEGEND

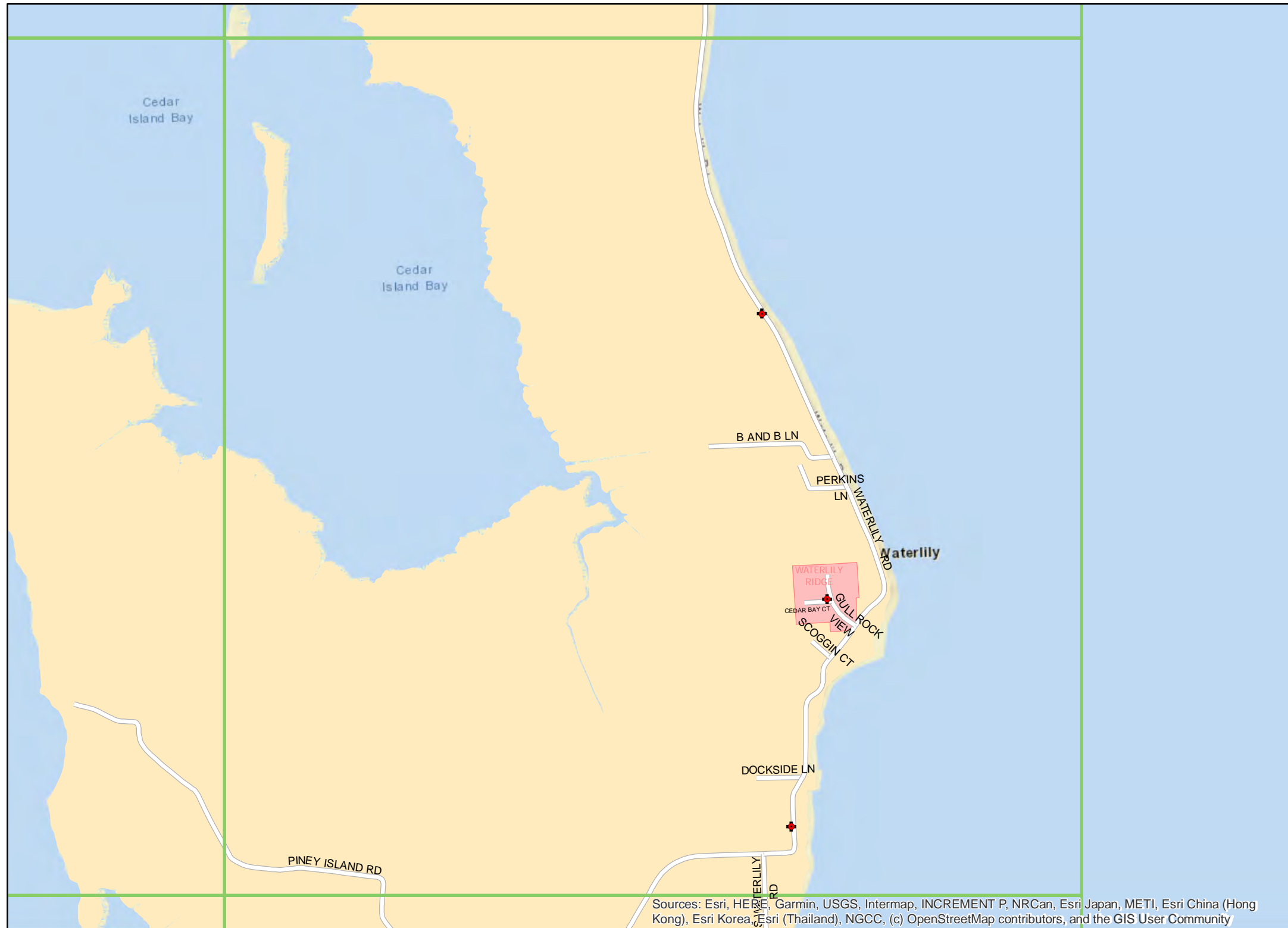
-  Fire Hydrant
-  Fire Station
-  School
-  Ferry Landing
-  Airport
-  Street
-  Railroad
-  Ferry Route
-  Subdivision

PAGE MATRIX

	4	8	13	20	28	37	46	55	64	75	86	97				
1	2	5	9	14	21	29	38	47	56	65	76	87	98			
3	6	10	15	22	30	39	48	57	66	77	88	99				
	7	11	16	23	31	40	49			78	89	100				
	12	17	24	32	41	50	58	67		90	101					
	18	25	33	42	51	59	68	79		102	113					
	19	26	34	43	52	60	69	80		103	114					
		27	35	44	53	61	70	81			115					
			36	45	54	62	71	82	91	104	116					
						63	72	83	92	105	117	126				
							73	84	93	106	118	127				
								74	85	94	107	119	128	133		
										95	108	120	129	134		
											96	109	121			
												110	122			
													111	123	130	
														112	124	131
															125	132



80



Sources: Esri, HERE, DeLorme, Garmin, USGS, Intermap, INCREMENT P, NRCan, Esri Japan, METI, Esri China (Hong Kong), Esri Korea, Esri (Thailand), NGCC, (c) OpenStreetMap contributors, and the GIS User Community

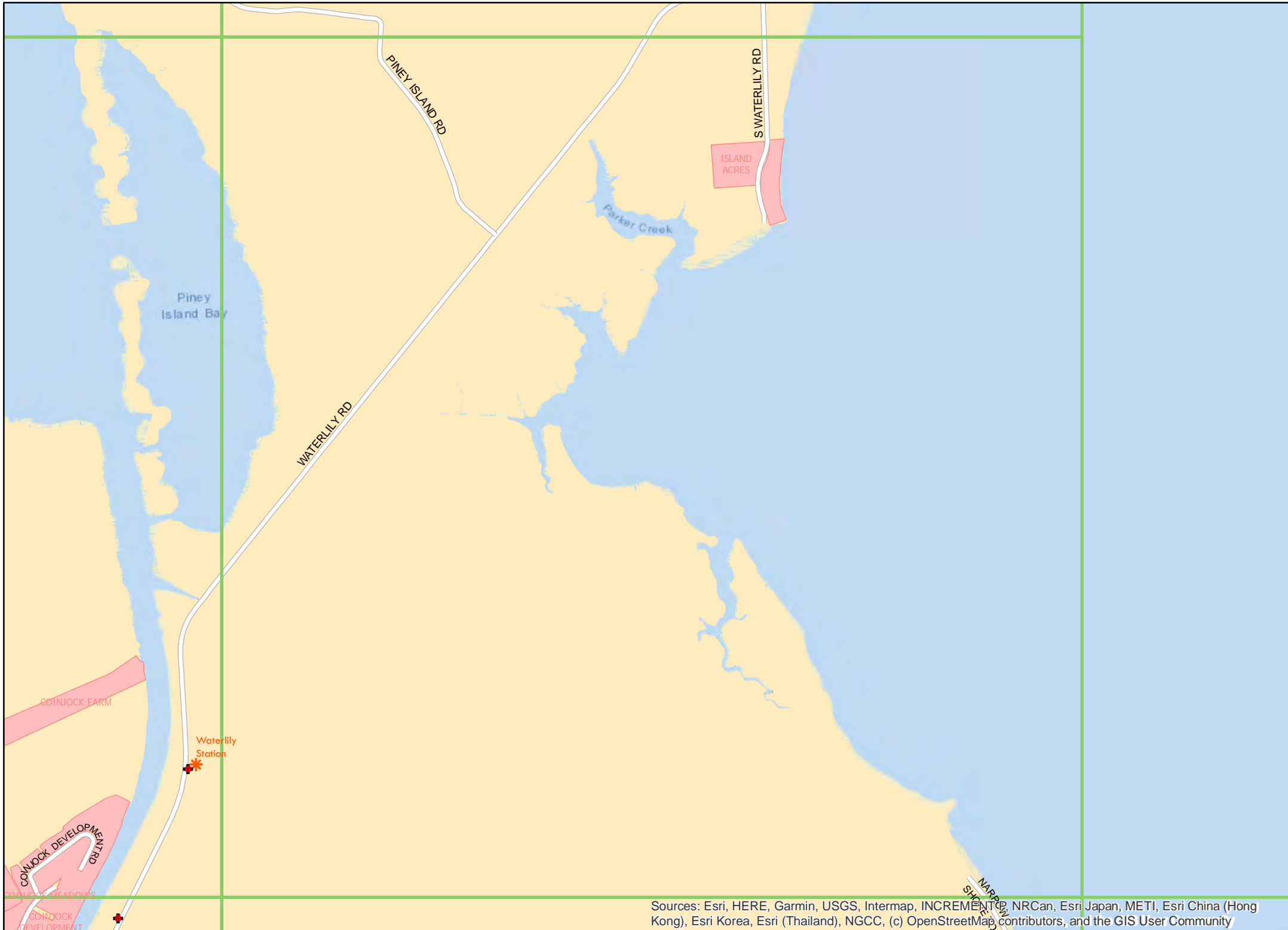
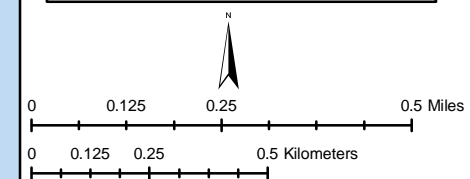


LEGEND

- Fire Hydrant
- Fire Station
- School
- Ferry Landing
- Airport
- Street
- Railroad
- Ferry Route
- Subdivision

PAGE MATRIX

	4	8	13	20	28	37	46	55	64	75	86	97	
1	2	5	9	14	21	29	38	47	56	65	76	87	98
3	6	10	15	22	30	39	48	57	66	77	88	99	
7	11	16	23	31	40	49				78	89	100	
12	17	24	32	41	50	58	67			90	101		
18	25	33	42	51	59	68	79			102	113		
19	26	34	43	52	60	69	80			103	114		
27	35	44	53	61	70	81				115			
	36	45	54	62	71	82	91	104	116				
						63	72	83	92	105	117	126	
						73	84	93	106	118	127		
						74	85	94	107	119	128	133	
								95	108	120	129	134	
								96	109	121			
									110	122			
										111	123	130	
											112	124	131
												125	132



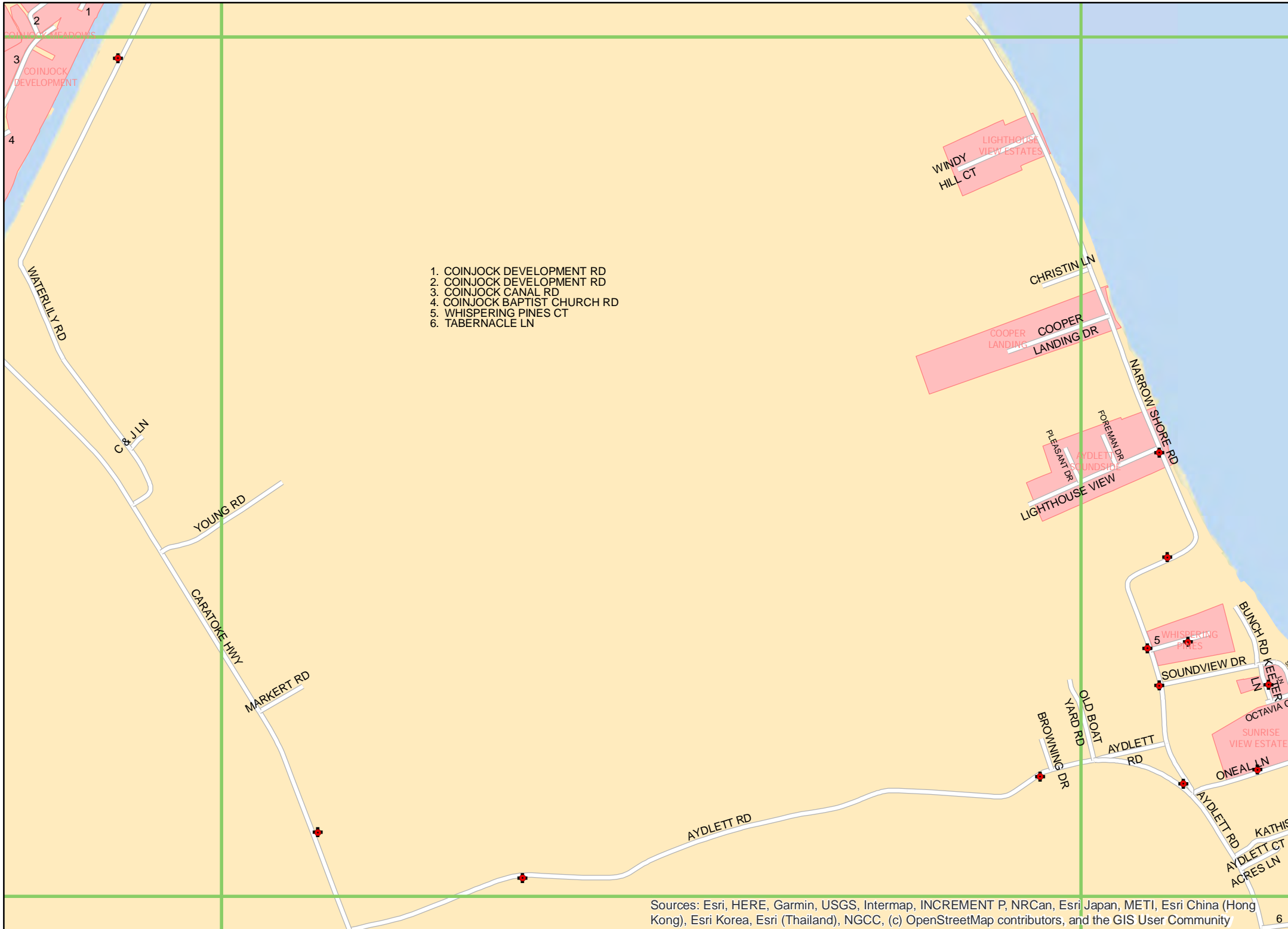
Sources: Esri, HERE, Garmin, USGS, Intermap, INCREMENTAL, NRCAN, Esri Japan, METI, Esri China (Hong Kong), Esri Korea, Esri (Thailand), NGCC, (c) OpenStreetMap contributors, and the GIS User Community



LEGEND

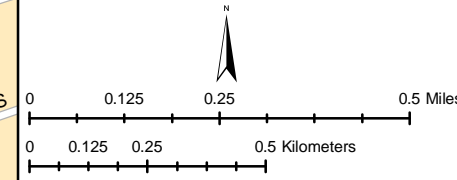
- Fire Hydrant
- Fire Station
- School
- Ferry Landing
- Airport
- Street
- Railroad
- Ferry Route
- Subdivision

1. COINJOCK DEVELOPMENT RD
2. COINJOCK DEVELOPMENT RD
3. COINJOCK CANAL RD
4. COINJOCK BAPTIST CHURCH RD
5. WHISPERING PINES CT
6. TABERNACLE LN



PAGE MATRIX

	4	8	13	20	28	37	46	55	64	75	86	97	
1	2	5	9	14	21	29	38	47	56	65	76	87	98
3	6	10	15	22	30	39	48	57	66	77	88	99	
	7	11	16	23	31	40	49			78	89	100	
	12	17	24	32	41	50	58	67		90	101		
	18	25	33	42	51	59	68	79		102	113		
	19	26	34	43	52	60	69	80		103	114		
	27	35	44	53	61	70	81			115			
		36	45	54	62	71	82	91	104	116			
			63	72	83	92	105	117	126				
			73	84	93	106	118	127					
			74	85	94	107	119	128	133				
			95	108	120	129	134						
			96	109	121								
			110	122									
			111	123	130								
			112	124	131								
			125	132									



Sources: Esri, HERE, Garmin, USGS, Intermap, INCREMENT P, NRCan, Esri Japan, METI, Esri China (Hong Kong), Esri Korea, Esri (Thailand), NGCC, (c) OpenStreetMap contributors, and the GIS User Community

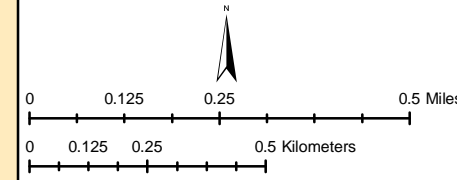


LEGEND

- Fire Hydrant
- Fire Station
- School
- Ferry Landing
- Airport
- Street
- Railroad
- Ferry Route
- Subdivision

PAGE MATRIX

	4	8	13	20	28	37	46	55	64	75	86	97			
1	2	5	9	14	21	29	38	47	56	65	76	87	98		
3	6	10	15	22	30	39	48	57	66	77	88	99			
	7	11	16	23	31	40	49			78	89	100			
	12	17	24	32	41	50	58	67		90	101				
	18	25	33	42	51	59	68	79		102	113				
	19	26	34	43	52	60	69	80		103	114				
		27	35	44	53	61	70	81			115				
			36	45	54	62	71	82	91	104	116				
						63	72	83	92	105	117	126			
							73	84	93	106	118	127			
								74	85	94	107	119	128	133	
									95	108	120	129	134		
										96	109	121			
											110	122			
												111	123	130	
													112	124	131
														125	132



Sources: Esri, HERE, Garmin, USGS, Intermap, INCREMENT P, NRCan, Esri Japan, METI, Esri China (Hong Kong), Esri Korea, Esri (Thailand), NGCC, (c) OpenStreetMap contributors, and the GIS User Community

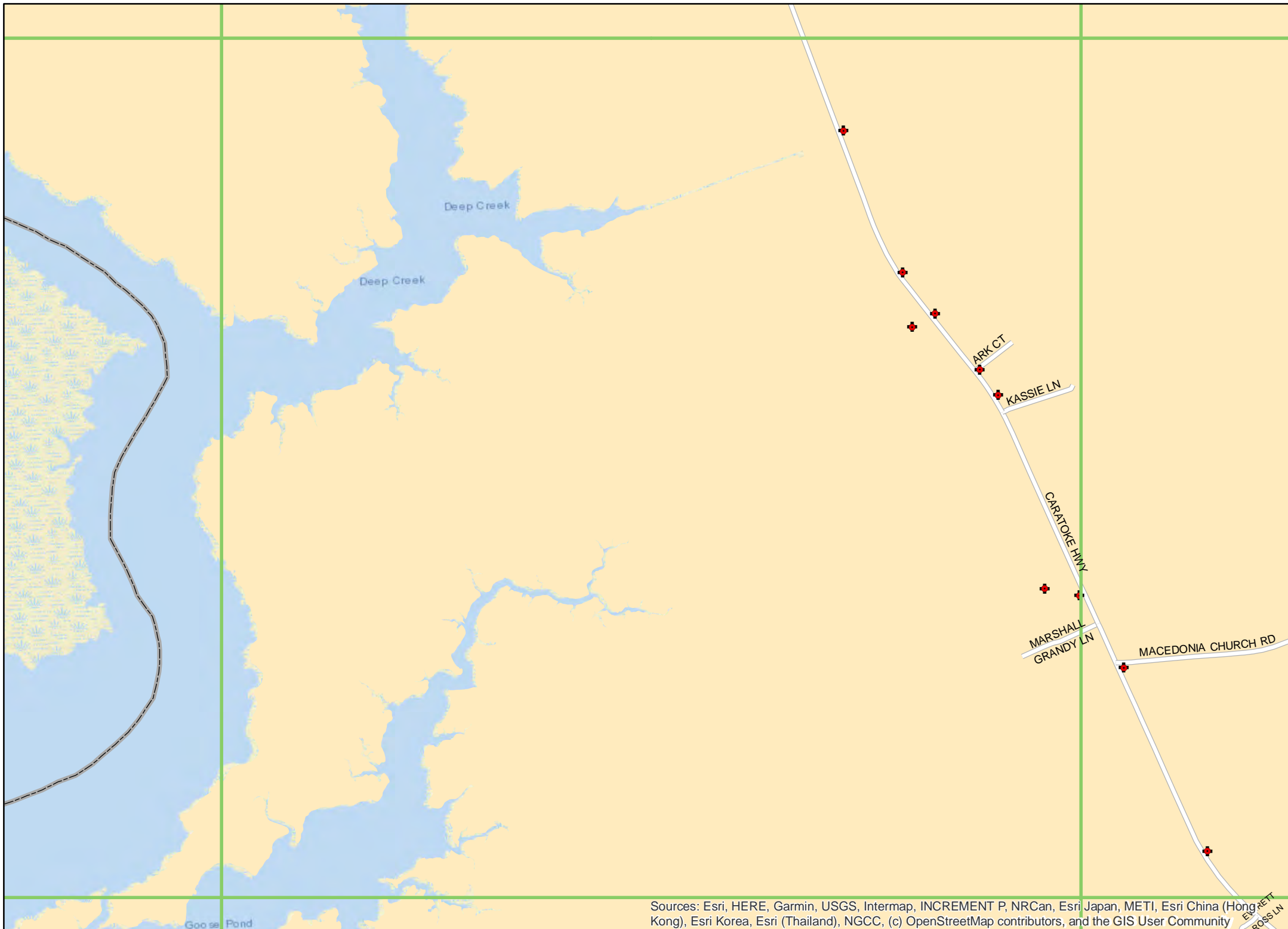
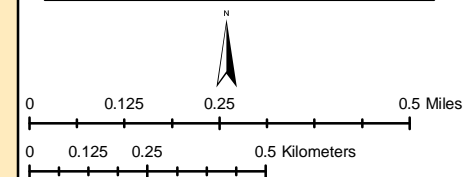


LEGEND

- Fire Hydrant
- Fire Station
- School
- Ferry Landing
- Airport
- Street
- Railroad
- Ferry Route
- Subdivision

PAGE MATRIX

	4	8	13	20	28	37	46	55	64	75	86	97	
1	2	5	9	14	21	29	38	47	56	65	76	87	98
3	6	10	15	22	30	39	48	57	66	77	88	99	
	7	11	16	23	31	40	49			78	89	100	
	12	17	24	32	41	50	58	67		90	101		
	18	25	33	42	51	59	68	79		102	113		
	19	26	34	43	52	60	69	80		103	114		
	27	35	44	53	61	70	81			115			
	36	45	54	62	71	82	91	104	116				
						63	72	83	92	105	117	126	
						73	84	93	106	118	127		
						74	85	94	107	119	128	133	
									95	108	120	129	134
									96	109	121		
									110	122			
									111	123	130		
									112	124	131		
										125	132		



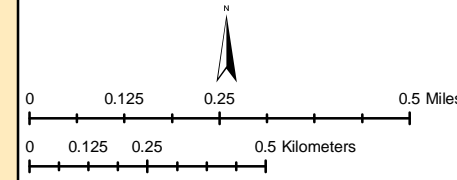


LEGEND

- Fire Hydrant
- Fire Station
- School
- Ferry Landing
- Airport
- Street
- Railroad
- Ferry Route
- Subdivision

PAGE MATRIX

	4	8	13	20	28	37	46	55	64	75	86	97		
1	2	5	9	14	21	29	38	47	56	65	76	87	98	
3	6	10	15	22	30	39	48	57	66	77	88	99		
	7	11	16	23	31	40	49			78	89	100		
	12	17	24	32	41	50	58	67		90	101			
	18	25	33	42	51	59	68	79		102	113			
	19	26	34	43	52	60	69	80		103	114			
		27	35	44	53	61	70	81			115			
			36	45	54	62	71	82	91	104	116			
						63	72	83	92	105	117	126		
							73	84	93	106	118	127		
							74	85	94	107	119	128	133	
								95	108	120	129	134		
									96	109	121			
										110	122			
											111	123	130	
												112	124	131
													125	132



Sources: Esri, HERE, Garmin, USGS, Intermap, INCREMENT P, NRCan, Esri Japan, METI, Esri China (Hong Kong), Esri Korea, Esri (Thailand), NGCC, (c) OpenStreetMap contributors, and the GIS User Community

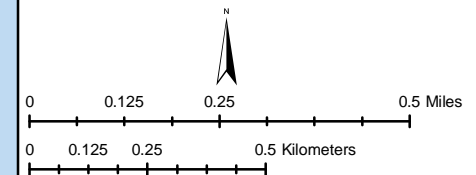


LEGEND

- Fire Hydrant
- Fire Station
- School
- Ferry Landing
- Airport
- Street
- Railroad
- Ferry Route
- Subdivision

PAGE MATRIX

	4	8	13	20	28	37	46	55	64	75	86	97	
1	2	5	9	14	21	29	38	47	56	65	76	87	98
3	6	10	15	22	30	39	48	57	66	77	88	99	
	7	11	16	23	31	40	49			78	89	100	
	12	17	24	32	41	50	58	67		90	101		
	18	25	33	42	51	59	68	79		102	113		
	19	26	34	43	52	60	69	80		103	114		
	27	35	44	53	61	70	81			115			
		36	45	54	62	71	82	91	104	116			
					63	72	83	92	105	117	126		
						73	84	93	106	118	127		
						74	85	94	107	119	128	133	
							95	108	120	129	134		
							96	109	121				
								110	122				
									111	123	130		
										112	124	131	
											125	132	



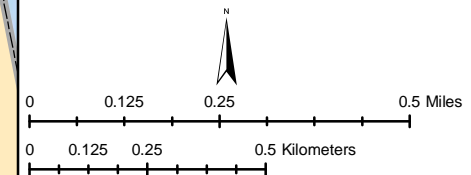


LEGEND

- Fire Hydrant
- Fire Station
- School
- Ferry Landing
- Airport
- Street
- Railroad
- Ferry Route
- Subdivision

PAGE MATRIX

	4	8	13	20	28	37	46	55	64	75	86	97	
1	2	5	9	14	21	29	38	47	56	65	76	87	98
3	6	10	15	22	30	39	48	57	66	77	88	99	
	7	11	16	23	31	40	49			78	89	100	
	12	17	24	32	41	50	58	67		90	101		
	18	25	33	42	51	59	68	79		102	113		
	19	26	34	43	52	60	69	80		103	114		
	27	35	44	53	61	70	81			115			
	36	45	54	62	71	82	91	104	116				
		63	72	83	92	105	117	126					
		73	84	93	106	118	127						
		74	85	94	107	119	128	133					
		95	108	120	129	134							
		96	109	121									
			110	122									
			111	123	130								
			112	124	131								
				125	132								



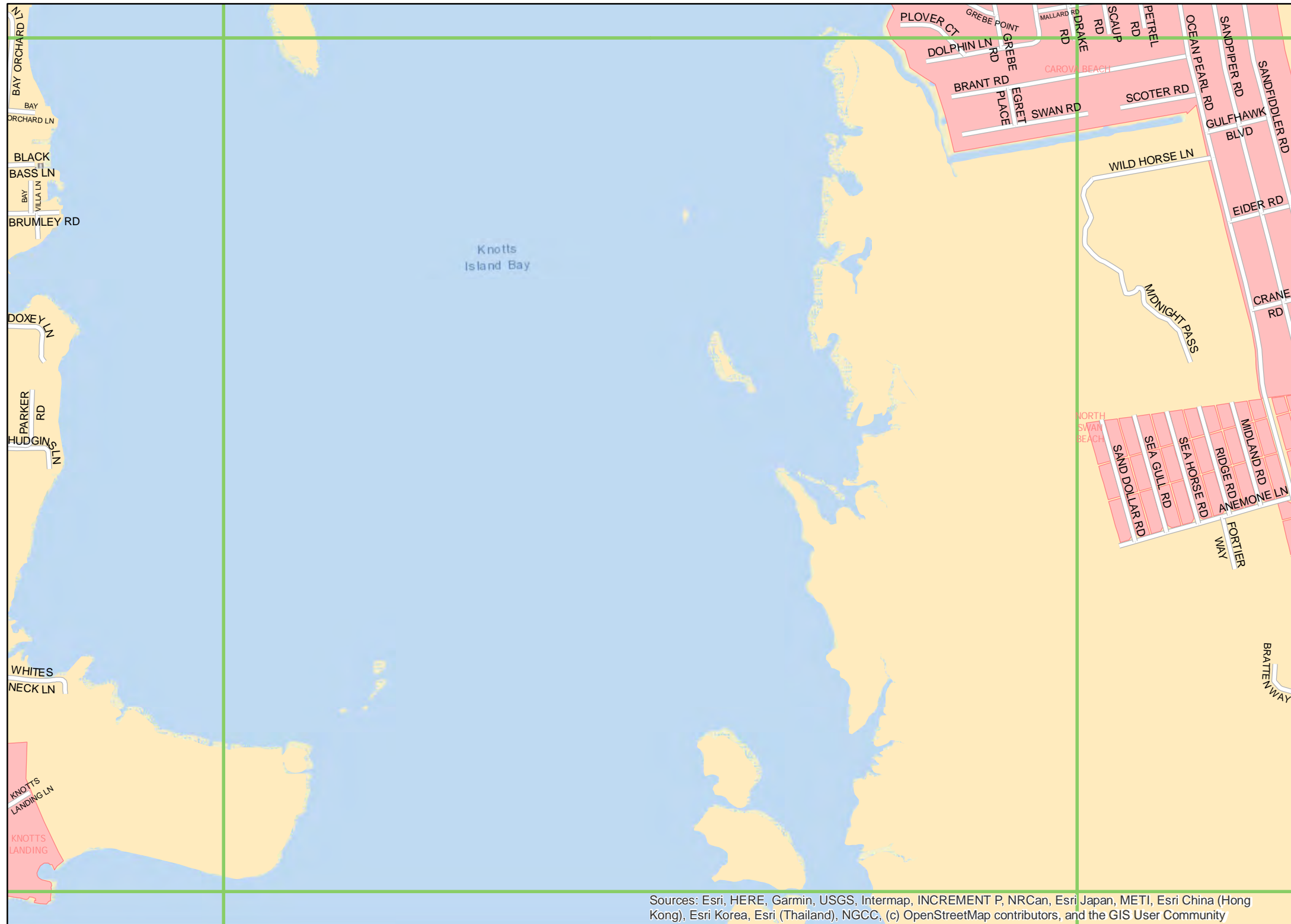
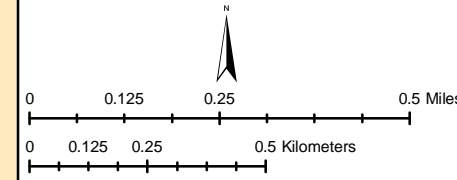


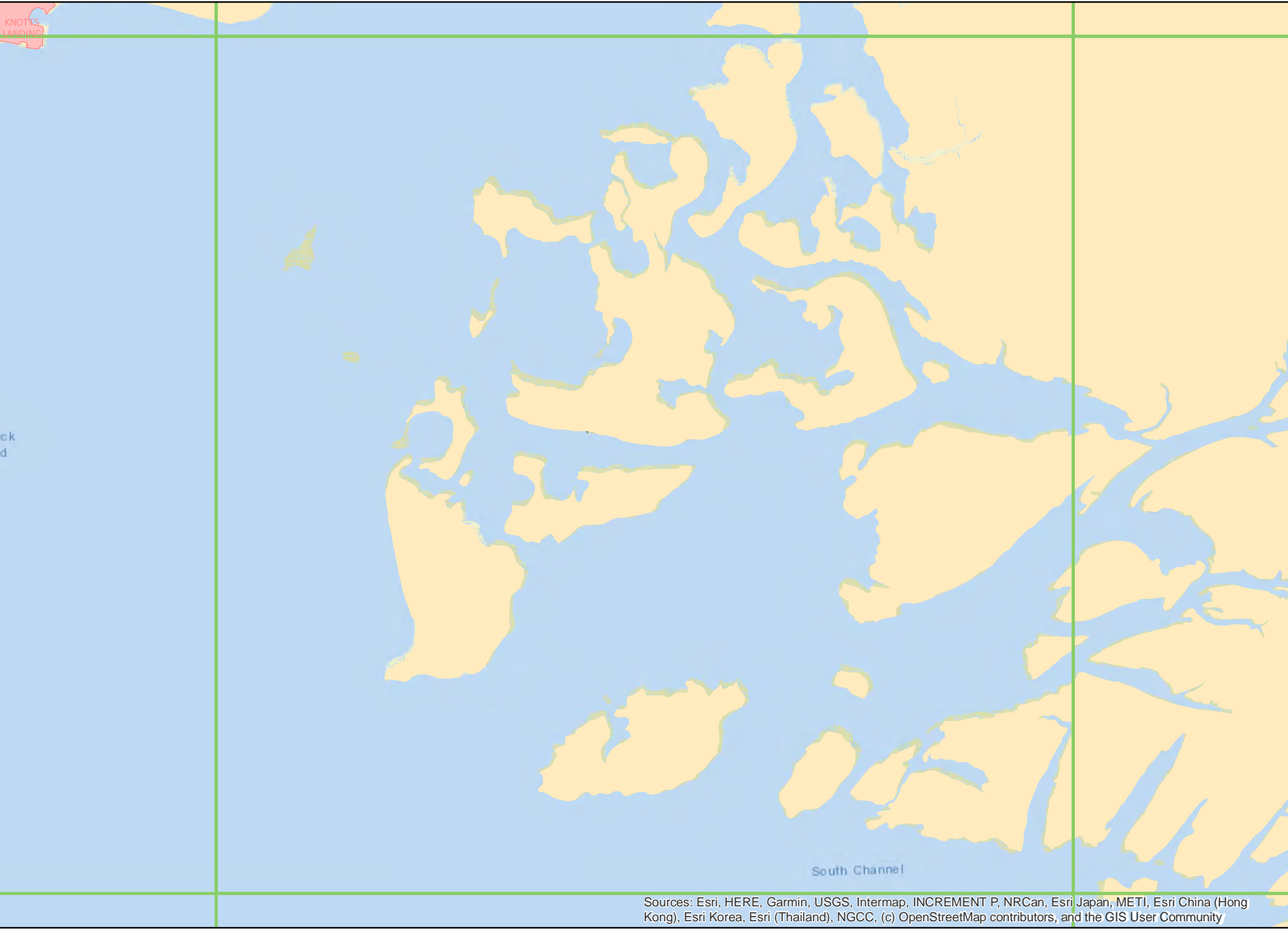
LEGEND

- Fire Hydrant
- Fire Station
- School
- Ferry Landing
- Airport
- Street
- Railroad
- Ferry Route
- Subdivision

PAGE MATRIX

	4	8	13	20	28	37	46	55	64	75	86	97			
1	2	5	9	14	21	29	38	47	56	65	76	87	98		
3	6	10	15	22	30	39	48	57	66	77	88	99			
7	11	16	23	31	40	49				78	89	100			
12	17	24	32	41	50	58	67			90	101				
18	25	33	42	51	59	68	79			102	113				
19	26	34	43	52	60	69	80			103	114				
27	35	44	53	61	70	81				115					
	36	45	54	62	71	82	91	104	116						
						63	72	83	92	105	117	126			
							73	84	93	106	118	127			
								74	85	94	107	119	128	133	
									95	108	120	129	134		
										96	109	121			
											110	122			
												111	123	130	
													112	124	131
														125	132



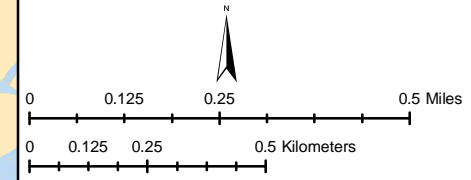


LEGEND

- Fire Hydrant
- Fire Station
- School
- Ferry Landing
- Airport
- Street
- Railroad
- Ferry Route
- Subdivision

PAGE MATRIX

	4	8	13	20	28	37	46	55	64	75	86	97			
1	2	5	9	14	21	29	38	47	56	65	76	87	98		
3	6	10	15	22	30	39	48	57	66	77	88	99			
	7	11	16	23	31	40	49			78	89	100			
	12	17	24	32	41	50	58	67		90	101				
	18	25	33	42	51	59	68	79		102	113				
	19	26	34	43	52	60	69	80		103	114				
		27	35	44	53	61	70	81			115				
			36	45	54	62	71	82	91	104	116				
						63	72	83	92	105	117	126			
							73	84	93	106	118	127			
								74	85	94	107	119	128	133	
									95	108	120	129	134		
										96	109	121			
											110	122			
												111	123	130	
													112	124	131
														125	132



Sources: Esri, HERE, Garmin, USGS, Intermap, INCREMENT P, NRCan, Esri Japan, METI, Esri China (Hong Kong), Esri Korea, Esri (Thailand), NGCC, (c) OpenStreetMap contributors, and the GIS User Community

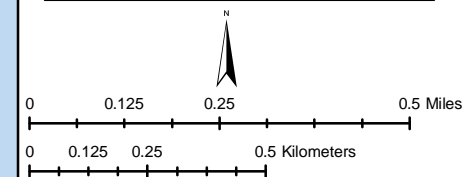


LEGEND

- Fire Hydrant
- Fire Station
- School
- Ferry Landing
- Airport
- Street
- Railroad
- Ferry Route
- Subdivision

PAGE MATRIX

	4	8	13	20	28	37	46	55	64	75	86	97	
1	2	5	9	14	21	29	38	47	56	65	76	87	98
3	6	10	15	22	30	39	48	57	66	77	88	99	
	7	11	16	23	31	40	49			78	89	100	
	12	17	24	32	41	50	58	67		90	101		
	18	25	33	42	51	59	68	79		102	113		
	19	26	34	43	52	60	69	80		103	114		
	27	35	44	53	61	70	81			115			
		36	45	54	62	71	82	91	104	116			
					63	72	83	92	105	117	126		
						73	84	93	106	118	127		
						74	85	94	107	119	128	133	
								95	108	120	129	134	
								96	109	121			
									110	122			
									111	123	130		
										112	124	131	
											125	132	



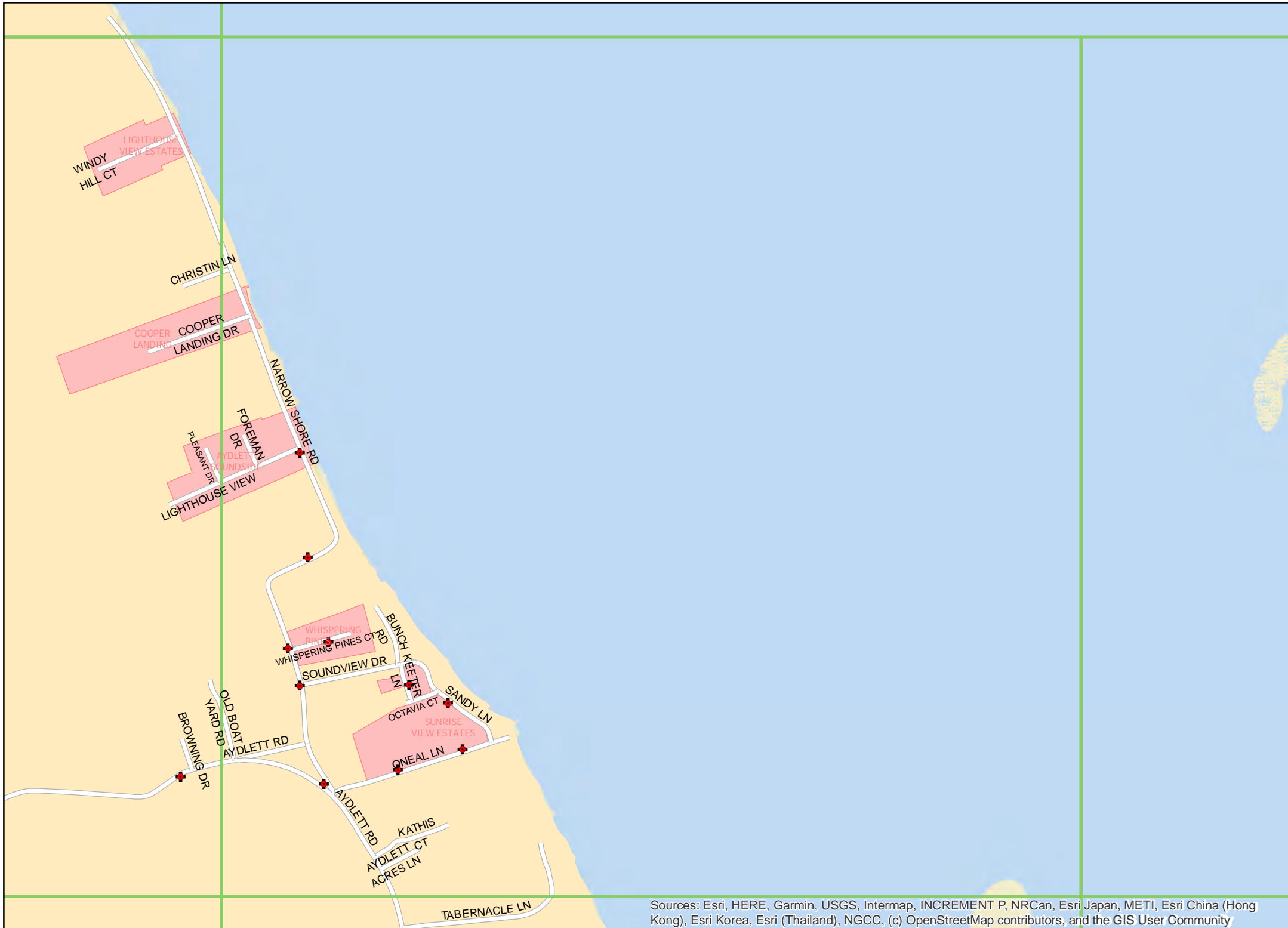
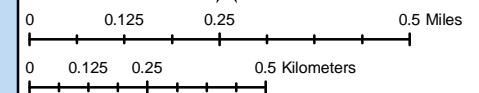


LEGEND

- Fire Hydrant
- Fire Station
- School
- Ferry Landing
- Airport
- Street
- Railroad
- Ferry Route
- Subdivision

PAGE MATRIX

	4	8	13	20	28	37	46	55	64	75	86	97			
1	2	5	9	14	21	29	38	47	56	65	76	87	98		
3	6	10	15	22	30	39	48	57	66	77	88	99			
	7	11	16	23	31	40	49			78	89	100			
	12	17	24	32	41	50	58	67		90	101				
	18	25	33	42	51	59	68	79		102	113				
	19	26	34	43	52	60	69	80		103	114				
	27	35	44	53	61	70	81			115					
		36	45	54	62	71	82	91	104	116					
					63	72	83	92	105	117	126				
						73	84	93	106	118	127				
							74	85	94	107	119	128	133		
									95	108	120	129	134		
										96	109	121			
											110	122			
												111	123	130	
													112	124	131
														125	132



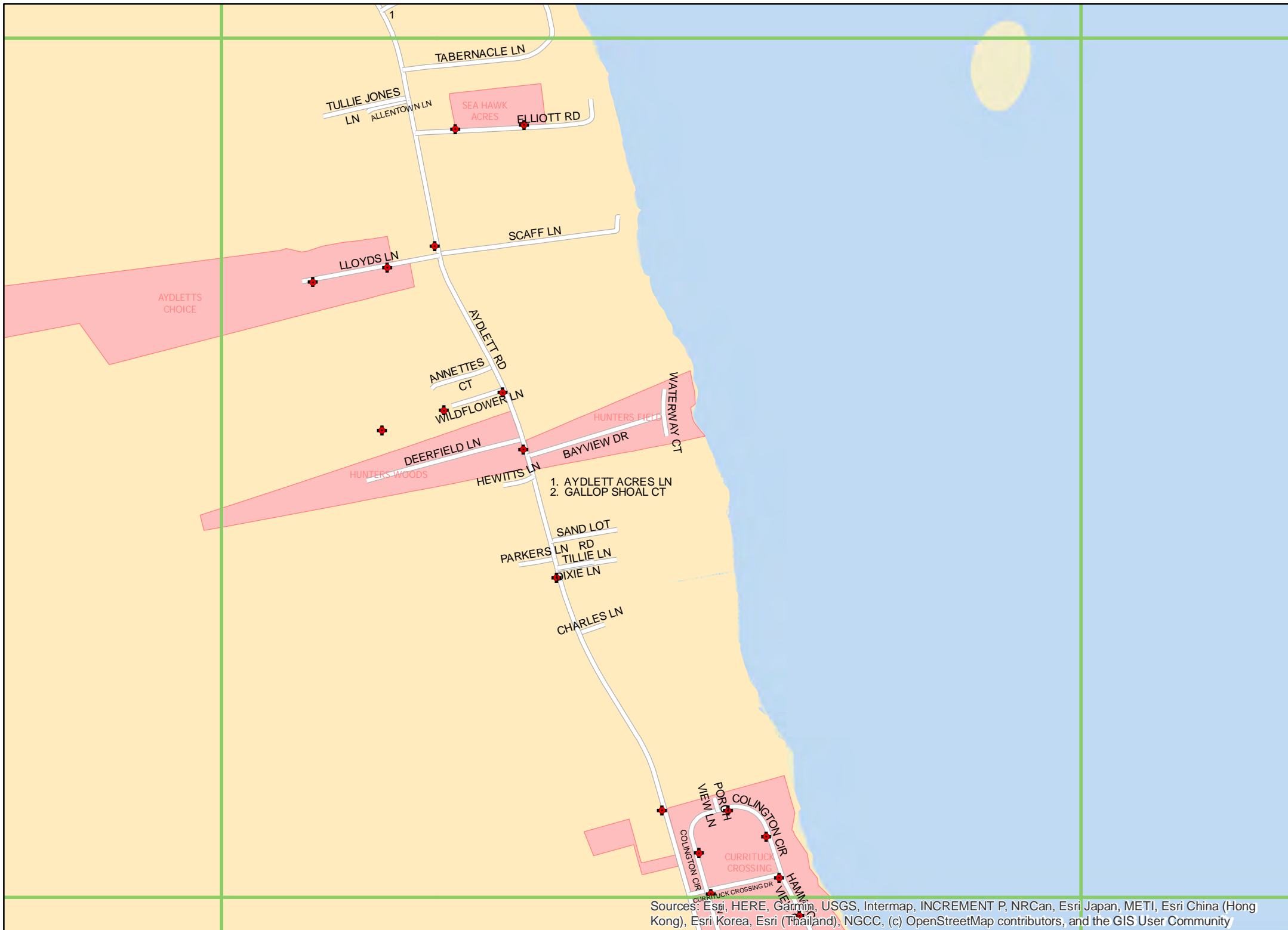
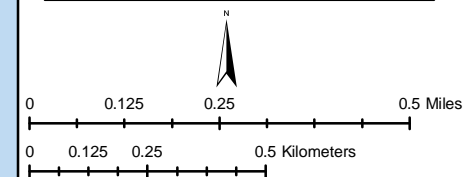


LEGEND

- Fire Hydrant
- Fire Station
- School
- Ferry Landing
- Airport
- Street
- Railroad
- Ferry Route
- Subdivision

PAGE MATRIX

	4	8	13	20	28	37	46	55	64	75	86	97				
1	2	5	9	14	21	29	38	47	56	65	76	87	98			
3	6	10	15	22	30	39	48	57	66	77	88	99				
7	11	16	23	31	40	49				78	89	100				
12	17	24	32	41	50	58	67			90	101					
18	25	33	42	51	59	68	79			102	113					
19	26	34	43	52	60	69	80			103	114					
27	35	44	53	61	70	81				115						
	36	45	54	62	71	82	91	104	116							
						63	72	83	92	105	117	126				
							73	84	93	106	118	127				
								74	85	94	107	119	128	133		
										95	108	120	129	134		
											96	109	121			
												110	122			
													111	123	130	
														112	124	131
															125	132



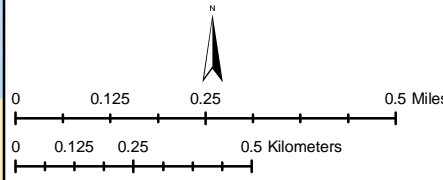


LEGEND

- Fire Hydrant
- Fire Station
- School
- Ferry Landing
- Airport
- Street
- Railroad
- Ferry Route
- Subdivision

PAGE MATRIX

	4	8	13	20	28	37	46	55	64	75	86	97			
1	2	5	9	14	21	29	38	47	56	65	76	87	98		
3	6	10	15	22	30	39	48	57	66	77	88	99			
	7	11	16	23	31	40	49			78	89	100			
	12	17	24	32	41	50	58	67		90	101				
	18	25	33	42	51	59	68	79		102	113				
	19	26	34	43	52	60	69	80		103	114				
	27	35	44	53	61	70	81			115					
		36	45	54	62	71	82	91	104	116					
						63	72	83	92	105	117	126			
							73	84	93	106	118	127			
								74	85	94	107	119	128	133	
										95	108	120	129	134	
										96	109	121			
											110	122			
												111	123	130	
													112	124	131
														125	132



Map details include roads: CAROTAKE HWY, MARSHALL GRANDY LN, MACEDONIA CHURCH RD, WILEY GRANDY LN, EVERETT ROSS LN, ARK CT, KASSIE LN, CURRITUCK CROSSING DR, GALLOP DR, HAMMOCK VIEW CT, COLINGTON CIR, POPLAR COVE RD, FARR DR, AYDLETT RD, CARBON RD, JOHN GALLOP RD, POPLAR BAY RD, S W PARKER SUBDIVISION, POPLAR BRANCH RD, POPLAR HAVEN RD, EMMA CT, POPLAR BRANCH LN, FOREST GLEN RD, POPLAR PLACE, PRIDDY FARM RD, POPLAR RIDGE, WHISPER LN, GRIGGS ELEMENTARY SCHOOL.

Sources: Esri, HERE, Garmin, USGS, Intermap, INCREMENT P, NRCan, Esri Japan, METI, Esri China (Hong Kong), Esri Korea, Esri (Thailand), NGCC, (c) OpenStreetMap contributors, and the GIS User Community

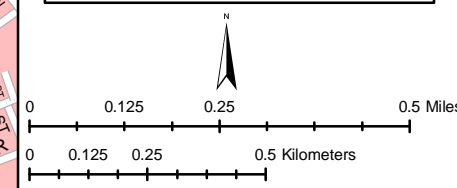


LEGEND

- Fire Hydrant
- Fire Station
- School
- Ferry Landing
- Airport
- Street
- Railroad
- Ferry Route
- Subdivision

PAGE MATRIX

	4	8	13	20	28	37	46	55	64	75	86	97	
1	2	5	9	14	21	29	38	47	56	65	76	87	98
3	6	10	15	22	30	39	48	57	66	77	88	99	
	7	11	16	23	31	40	49			78	89	100	
	12	17	24	32	41	50	58	67		90	101		
	18	25	33	42	51	59	68	79		102	113		
	19	26	34	43	52	60	69	80		103	114		
	27	35	44	53	61	70	81			115			
	36	45	54	62	71	82	91	104	116				
						63	72	83	92	105	117	126	
						73	84	93	106	118	127		
						74	85	94	107	119	128	133	
						95	108	120	129	134			
						96	109	121					
						110	122						
						111	123	130					
						112	124	131					
						125	132						



Sources: Esri, HERE, Garmin, USGS, Intermap, INCREMENT P, NRCan, Esri Japan, METI, Esri China (Hong Kong), Esri Korea, Esri (Thailand), NGCC, (c) OpenStreetMap contributors, and the GIS User Community

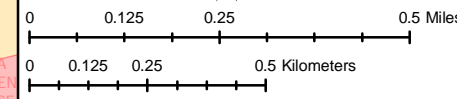


LEGEND

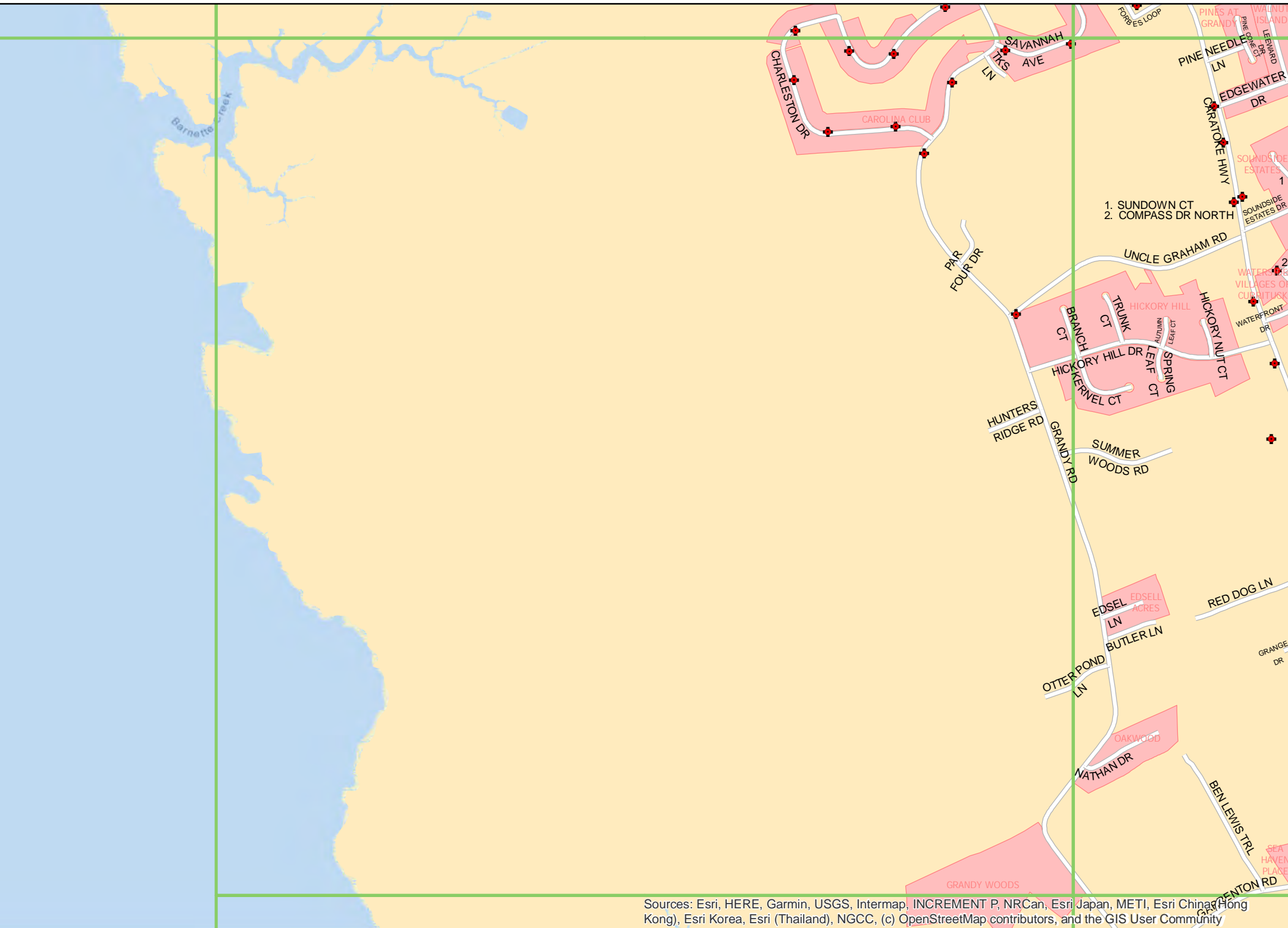
- Fire Hydrant
- Fire Station
- School
- Ferry Landing
- Airport
- Street
- Railroad
- Ferry Route
- Subdivision

PAGE MATRIX

	4	8	13	20	28	37	46	55	64	75	86	97	
1	2	5	9	14	21	29	38	47	56	65	76	87	98
3	6	10	15	22	30	39	48	57	66	77	88	99	
7	11	16	23	31	40	49				78	89	100	
12	17	24	32	41	50	58	67			90	101		
18	25	33	42	51	59	68	79			102	113		
19	26	34	43	52	60	69	80			103	114		
27	35	44	53	61	70	81				115			
	36	45	54	62	71	82	91	104	116				
				63	72	83	92	105	117	126			
					73	84	93	106	118	127			
						74	85	94	107	119	128	133	
							95	108	120	129	134		
								96	109	121			
									110	122			
										111	123	130	
											112	124	131
												125	132



95



Sources: Esri, HERE, Garmin, USGS, Intermap, INCREMENT P, NRCan, Esri Japan, METI, Esri China (Hong Kong), Esri Korea, Esri (Thailand), NGCC, (c) OpenStreetMap contributors, and the GIS User Community

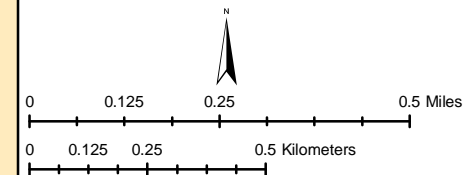


LEGEND

- Fire Hydrant
- Fire Station
- School
- Ferry Landing
- Airport
- Street
- Railroad
- Ferry Route
- Subdivision

PAGE MATRIX

	4	8	13	20	28	37	46	55	64	75	86	97				
1	2	5	9	14	21	29	38	47	56	65	76	87	98			
3	6	10	15	22	30	39	48	57	66	77	88	99				
	7	11	16	23	31	40	49			78	89	100				
	12	17	24	32	41	50	58	67		90	101					
	18	25	33	42	51	59	68	79		102	113					
	19	26	34	43	52	60	69	80		103	114					
		27	35	44	53	61	70	81			115					
			36	45	54	62	71	82	91	104	116					
						63	72	83	92	105	117	126				
							73	84	93	106	118	127				
								74	85	94	107	119	128	133		
										95	108	120	129	134		
											96	109	121			
												110	122			
													111	123	130	
														112	124	131
															125	132



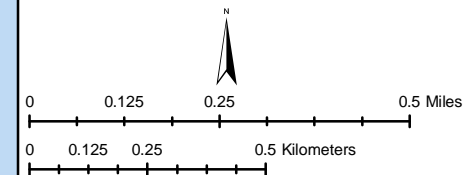


LEGEND

- Fire Hydrant
- Fire Station
- School
- Ferry Landing
- Airport
- Street
- Railroad
- Ferry Route
- Subdivision

PAGE MATRIX

	4	8	13	20	28	37	46	55	64	75	86	97	
1	2	5	9	14	21	29	38	47	56	65	76	87	98
3	6	10	15	22	30	39	48	57	66	77	88	99	
	7	11	16	23	31	40	49			78	89	100	
	12	17	24	32	41	50	58	67		90	101		
	18	25	33	42	51	59	68	79		102	113		
	19	26	34	43	52	60	69	80		103	114		
	27	35	44	53	61	70	81			115			
		36	45	54	62	71	82	91	104	116			
					63	72	83	92	105	117	126		
						73	84	93	106	118	127		
						74	85	94	107	119	128	133	
							95	108	120	129	134		
							96	109	121				
								110	122				
								111	123	130			
								112	124	131			
									125	132			



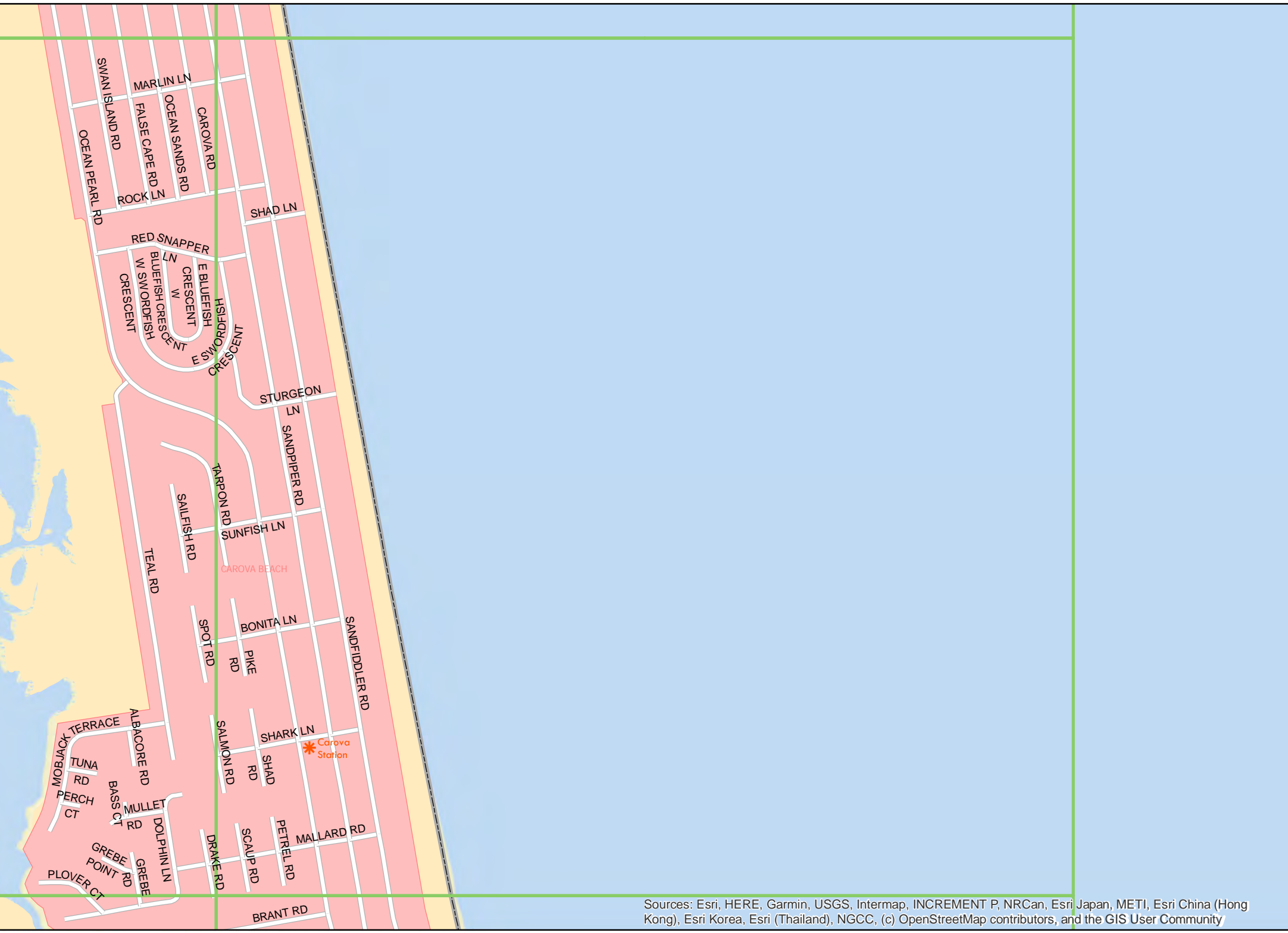
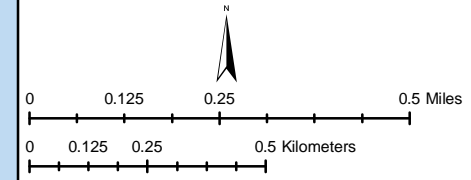


LEGEND

- Fire Hydrant
- Fire Station
- School
- Ferry Landing
- Airport
- Street
- Railroad
- Ferry Route
- Subdivision

PAGE MATRIX

	4	8	13	20	28	37	46	55	64	75	86	97			
1	2	5	9	14	21	29	38	47	56	65	76	87	98		
3	6	10	15	22	30	39	48	57	66	77	88	99			
7	11	16	23	31	40	49				78	89	100			
12	17	24	32	41	50	58	67			90	101				
18	25	33	42	51	59	68	79			102	113				
19	26	34	43	52	60	69	80			103	114				
27	35	44	53	61	70	81					115				
	36	45	54	62	71	82	91	104	116						
						63	72	83	92	105	117	126			
							73	84	93	106	118	127			
								74	85	94	107	119	128	133	
									95	108	120	129	134		
										96	109	121			
											110	122			
												111	123	130	
													112	124	131
														125	132



Sources: Esri, HERE, Garmin, USGS, Intermap, INCREMENT P, NRCan, Esri Japan, METI, Esri China (Hong Kong), Esri Korea, Esri (Thailand), NGCC, (c) OpenStreetMap contributors, and the GIS User Community

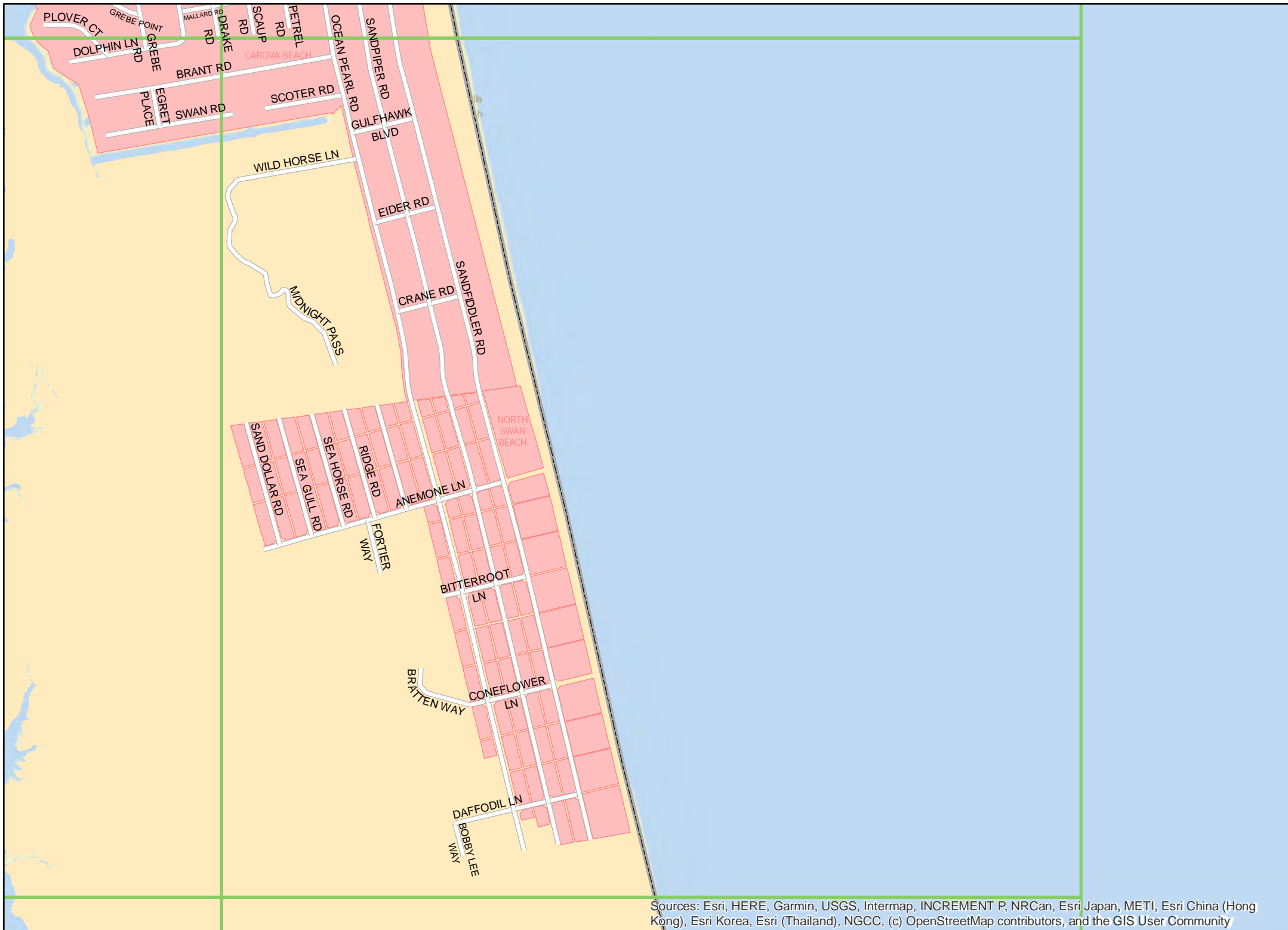
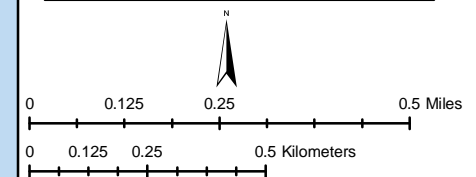


LEGEND

- Fire Hydrant
- Fire Station
- School
- Ferry Landing
- Airport
- Street
- Railroad
- Ferry Route
- Subdivision

PAGE MATRIX

	4	8	13	20	28	37	46	55	64	75	86	97	
1	2	5	9	14	21	29	38	47	56	65	76	87	98
3	6	10	15	22	30	39	48	57	66	77	88	99	
	7	11	16	23	31	40	49			78	89	100	
	12	17	24	32	41	50	58	67		90	101		
	18	25	33	42	51	59	68	79		102	113		
	19	26	34	43	52	60	69	80		103	114		
	27	35	44	53	61	70	81			115			
		36	45	54	62	71	82	91	104	116			
			63	72	83	92	105	117	126				
				73	84	93	106	118	127				
				74	85	94	107	119	128	133			
					95	108	120	129	134				
					96	109	121						
						110	122						
						111	123	130					
						112	124	131					
							125	132					



Sources: Esri, HERE, Garmin, USGS, Intermap, INCREMENT P, NRCan, Esri Japan, METI, Esri China (Hong Kong), Esri Korea, Esri (Thailand), NGCC, (c) OpenStreetMap contributors, and the GIS User Community

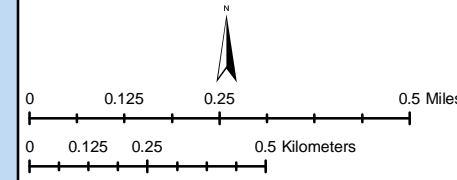


LEGEND

- Fire Hydrant
- Fire Station
- School
- Ferry Landing
- Airport
- Street
- Railroad
- Ferry Route
- Subdivision

PAGE MATRIX

	4	8	13	20	28	37	46	55	64	75	86	97	
1	2	5	9	14	21	29	38	47	56	65	76	87	98
3	6	10	15	22	30	39	48	57	66	77	88	99	
	7	11	16	23	31	40	49			78	89	100	
	12	17	24	32	41	50	58	67		90	101		
	18	25	33	42	51	59	68	79		102	113		
	19	26	34	43	52	60	69	80		103	114		
	27	35	44	53	61	70	81			115			
		36	45	54	62	71	82	91	104	116			
					63	72	83	92	105	117	126		
						73	84	93	106	118	127		
						74	85	94	107	119	128	133	
							95	108	120	129	134		
							96	109	121				
								110	122				
									111	123	130		
										112	124	131	
											125	132	



Sources: Esri, HERE, Garmin, USGS, Intermap, INCREMENT P, NRCan, Esri Japan, METI, Esri China (Hong Kong), Esri Korea, Esri (Thailand), NGCC, (c) OpenStreetMap contributors, and the GIS User Community

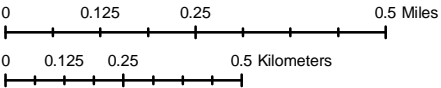


LEGEND

- Fire Hydrant
- Fire Station
- School
- Ferry Landing
- Airport
- Street
- Railroad
- Ferry Route
- Subdivision

PAGE MATRIX

	4	8	13	20	28	37	46	55	64	75	86	97	
1	2	5	9	14	21	29	38	47	56	65	76	87	98
3	6	10	15	22	30	39	48	57	66	77	88	99	
	7	11	16	23	31	40	49			78	89	100	
	12	17	24	32	41	50	58	67		90	101		
	18	25	33	42	51	59	68	79		102	113		
	19	26	34	43	52	60	69	80		103	114		
	27	35	44	53	61	70	81			115			
	36	45	54	62	71	82	91	104	116				
						63	72	83	92	105	117	126	
						73	84	93	106	118	127		
						74	85	94	107	119	128	133	
						95	108	120	129	134			
						96	109	121					
						110	122						
						111	123	130					
						112	124	131					
						125	132						



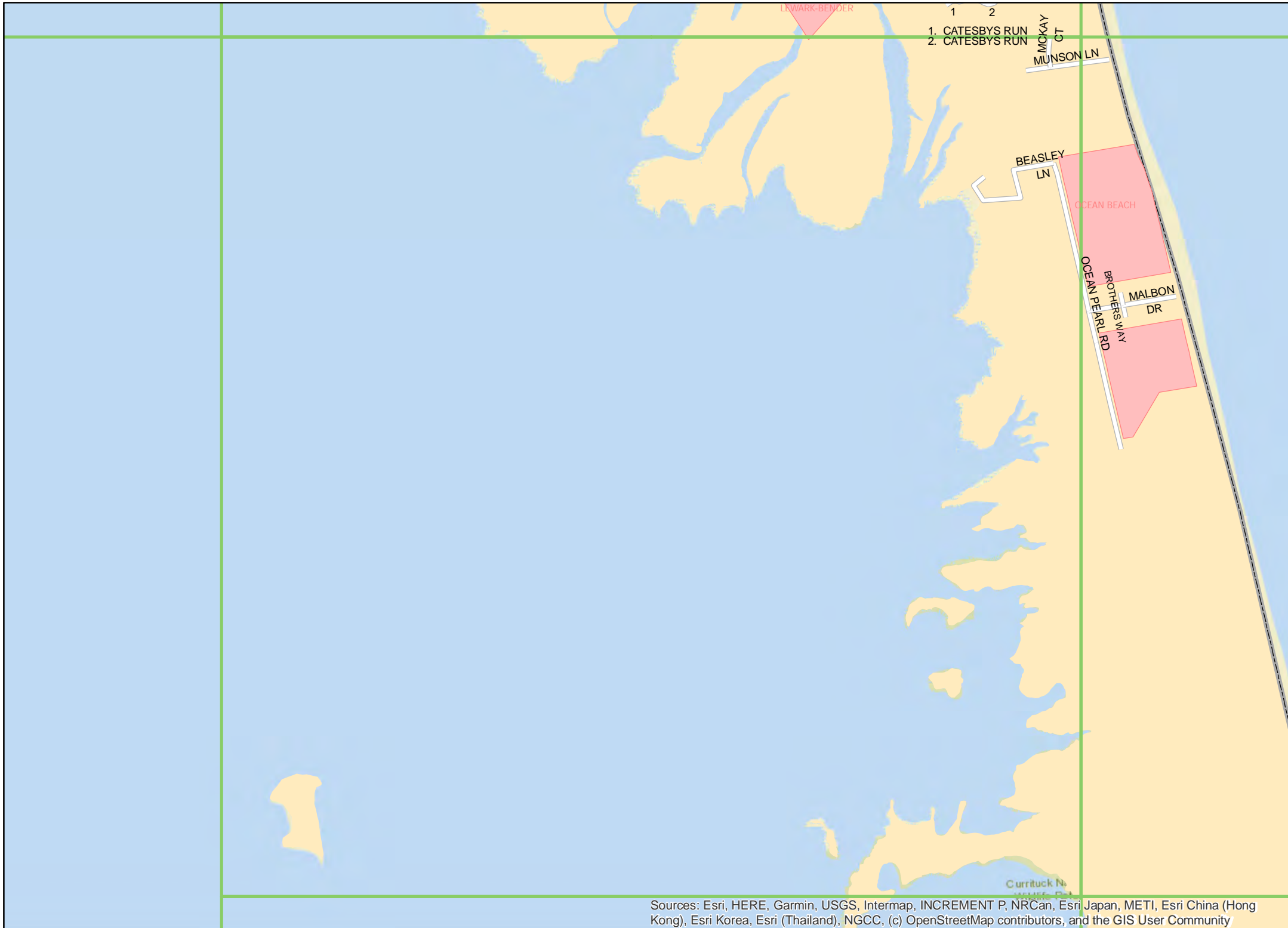
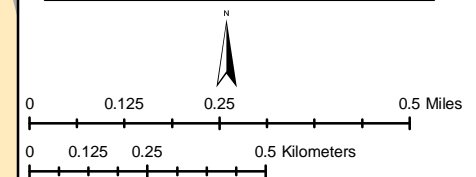


LEGEND

- Fire Hydrant
- Fire Station
- School
- Ferry Landing
- Airport
- Street
- Railroad
- Ferry Route
- Subdivision

PAGE MATRIX

	4	8	13	20	28	37	46	55	64	75	86	97	
1	2	5	9	14	21	29	38	47	56	65	76	87	98
3	6	10	15	22	30	39	48	57	66	77	88	99	
	7	11	16	23	31	40	49			78	89	100	
	12	17	24	32	41	50	58	67		90	101		
	18	25	33	42	51	59	68	79		102	113		
	19	26	34	43	52	60	69	80		103	114		
	27	35	44	53	61	70	81			115			
		36	45	54	62	71	82	91	104	116			
			63	72	83	92	105	117	126				
				73	84	93	106	118	127				
				74	85	94	107	119	128	133			
					95	108	120	129	134				
					96	109	121						
						110	122						
						111	123	130					
						112	124	131					
							125	132					



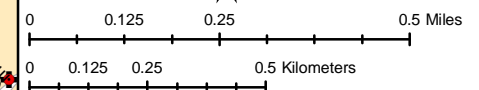


LEGEND

- Fire Hydrant
- Fire Station
- School
- Ferry Landing
- Airport
- Street
- Railroad
- Ferry Route
- Subdivision

PAGE MATRIX

	4	8	13	20	28	37	46	55	64	75	86	97	
1	2	5	9	14	21	29	38	47	56	65	76	87	98
3	6	10	15	22	30	39	48	57	66	77	88	99	
	7	11	16	23	31	40	49		78	89	100		
	12	17	24	32	41	50	58	67		90	101		
	18	25	33	42	51	59	68	79		102	113		
	19	26	34	43	52	60	69	80		103	114		
	27	35	44	53	61	70	81			115			
	36	45	54	62	71	82	91	104	116				
		63	72	83	92	105	117	126					
		73	84	93	106	118	127						
		74	85	94	107	119	128	133					
		95	108	120	129	134							
		96	109	121									
		110	122										
		111	123	130									
		112	124	131									
		125	132										



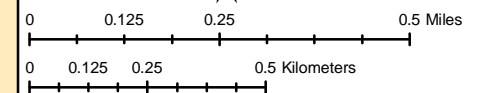


LEGEND

- Fire Hydrant
- Fire Station
- School
- Ferry Landing
- Airport
- Street
- Railroad
- Ferry Route
- Subdivision

PAGE MATRIX

	4	8	13	20	28	37	46	55	64	75	86	97			
1	2	5	9	14	21	29	38	47	56	65	76	87	98		
3	6	10	15	22	30	39	48	57	66	77	88	99			
	7	11	16	23	31	40	49			78	89	100			
	12	17	24	32	41	50	58	67		90	101				
	18	25	33	42	51	59	68	79		102	113				
	19	26	34	43	52	60	69	80		103	114				
		27	35	44	53	61	70	81			115				
			36	45	54	62	71	82	91	104	116				
						63	72	83	92	105	117	126			
							73	84	93	106	118	127			
								74	85	94	107	119	128	133	
									95	108	120	129	134		
										96	109	121			
											110	122			
												111	123	130	
													112	124	131
														125	132



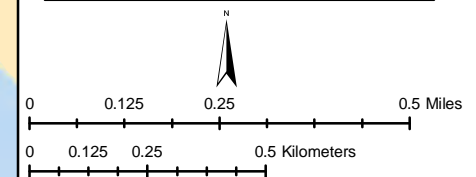


LEGEND

- Fire Hydrant
- Fire Station
- School
- Ferry Landing
- Airport
- Street
- Railroad
- Ferry Route
- Subdivision

PAGE MATRIX

	4	8	13	20	28	37	46	55	64	75	86	97			
1	2	5	9	14	21	29	38	47	56	65	76	87	98		
3	6	10	15	22	30	39	48	57	66	77	88	99			
	7	11	16	23	31	40	49			78	89	100			
	12	17	24	32	41	50	58	67		90	101				
	18	25	33	42	51	59	68	79		102	113				
	19	26	34	43	52	60	69	80		103	114				
		27	35	44	53	61	70	81		115					
			36	45	54	62	71	82	91	104	116				
						63	72	83	92	105	117	126			
							73	84	93	106	118	127			
								74	85	94	107	119	128	133	
									95	108	120	129	134		
										96	109	121			
											110	122			
												111	123	130	
													112	124	131
														125	132



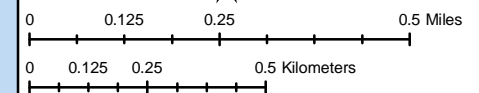


LEGEND

-  Fire Hydrant
-  Fire Station
-  School
-  Ferry Landing
-  Airport
-  Street
-  Railroad
-  Ferry Route
-  Subdivision

PAGE MATRIX

	4	8	13	20	28	37	46	55	64	75	86	97	
1	2	5	9	14	21	29	38	47	56	65	76	87	98
3	6	10	15	22	30	39	48	57	66	77	88	99	
	7	11	16	23	31	40	49			78	89	100	
	12	17	24	32	41	50	58	67		90	101		
	18	25	33	42	51	59	68	79		102	113		
	19	26	34	43	52	60	69	80		103	114		
	27	35	44	53	61	70	81			115			
		36	45	54	62	71	82	91	104	116			
					63	72	83	92	105	117	126		
						73	84	93	106	118	127		
						74	85	94	107	119	128	133	
							95	108	120	129	134		
							96	109	121				
								110	122				
									111	123	130		
										112	124	131	
											125	132	



CURRITUCK CROSSING

POPLAR BRANCH RD

1. JOHN GALLOP RD
2. POPLAR COVE RD

POPLAR BAY RD

S W PARKER SUBDIVISION

WILEY GRANDY LN

POPLAR BRANCH RD

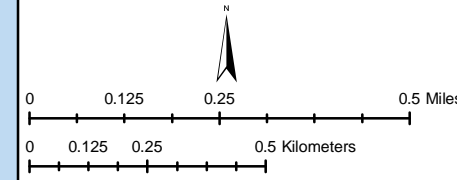


LEGEND

- Fire Hydrant
- Fire Station
- School
- Ferry Landing
- Airport
- Street
- Railroad
- Ferry Route
- Subdivision

PAGE MATRIX

	4	8	13	20	28	37	46	55	64	75	86	97				
1	2	5	9	14	21	29	38	47	56	65	76	87	98			
3	6	10	15	22	30	39	48	57	66	77	88	99				
	7	11	16	23	31	40	49			78	89	100				
		12	17	24	32	41	50	58	67		90	101				
			18	25	33	42	51	59	68	79		102	113			
				19	26	34	43	52	60	69	80		103	114		
					27	35	44	53	61	70	81			115		
						36	45	54	62	71	82	91	104	116		
							63	72	83	92	105	117	126			
								73	84	93	106	118	127			
									74	85	94	107	119	128	133	
										95	108	120	129	134		
											96	109	121			
												110	122			
													111	123	130	
														112	124	131
															125	132



Sources: Esri, HERE, Garmin, USGS, Intermap, INCREMENT P, NRCan, Esri Japan, METI, Esri China (Hong Kong), Esri Korea, Esri (Thailand), NGCC, (c) OpenStreetMap contributors, and the GIS User Community

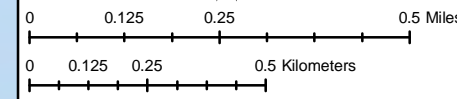


LEGEND

- Fire Hydrant
- Fire Station
- School
- Ferry Landing
- Airport
- Street
- Railroad
- Ferry Route
- Subdivision

PAGE MATRIX

	4	8	13	20	28	37	46	55	64	75	86	97	
1	2	5	9	14	21	29	38	47	56	65	76	87	98
3	6	10	15	22	30	39	48	57	66	77	88	99	
	7	11	16	23	31	40	49			78	89	100	
	12	17	24	32	41	50	58	67		90	101		
	18	25	33	42	51	59	68	79		102	113		
	19	26	34	43	52	60	69	80		103	114		
	27	35	44	53	61	70	81			115			
		36	45	54	62	71	82	91	104	116			
					63	72	83	92	105	117	126		
						73	84	93	106	118	127		
						74	85	94	107	119	128	133	
							95	108	120	129	134		
								96	109	121			
									110	122			
										111	123	130	
											112	124	131
												125	132



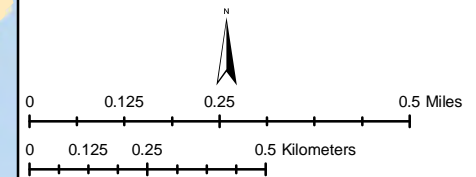


LEGEND

- Fire Hydrant
- Fire Station
- School
- Ferry Landing
- Airport
- Street
- Railroad
- Ferry Route
- Subdivision

PAGE MATRIX

	4	8	13	20	28	37	46	55	64	75	86	97	
1	2	5	9	14	21	29	38	47	56	65	76	87	98
3	6	10	15	22	30	39	48	57	66	77	88	99	
7	11	16	23	31	40	49				78	89	100	
12	17	24	32	41	50	58	67			90	101		
18	25	33	42	51	59	68	79			102	113		
19	26	34	43	52	60	69	80			103	114		
27	35	44	53	61	70	81				115			
	36	45	54	62	71	82	91	104	116				
				63	72	83	92	105	117	126			
					73	84	93	106	118	127			
					74	85	94	107	119	128	133		
						95	108	120	129	134			
						96	109	121					
						110	122						
						111	123	130					
						112	124	131					
						125	132						












The map displays a network of roads including Garrenton Rd, North River Landing Rd, Grandy Rd, Case Walker Way, Fisher Landing Rd, Caratoke Hwy, Jarvisburg Rd, and Cattail Ln. A subdivision named Meadow Lake is highlighted in pink, containing Meadow Lake Cir. Other subdivisions include Grandy Woods, Sea Haven Place, and Johnson St. Landmarks such as Jarvisburg Elementary School and several fire hydrants are marked. The map also shows the coastline and water bodies.

Sources: Esri, HERE, Garmin, USGS, Intermap, INCREMENT P, NRCan, Esri Japan, METI, Esri China (Hong Kong), Esri Korea, Esri (Thailand), NGCC, OpenStreetMap contributors, and the GIS User Community

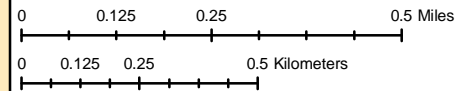


LEGEND

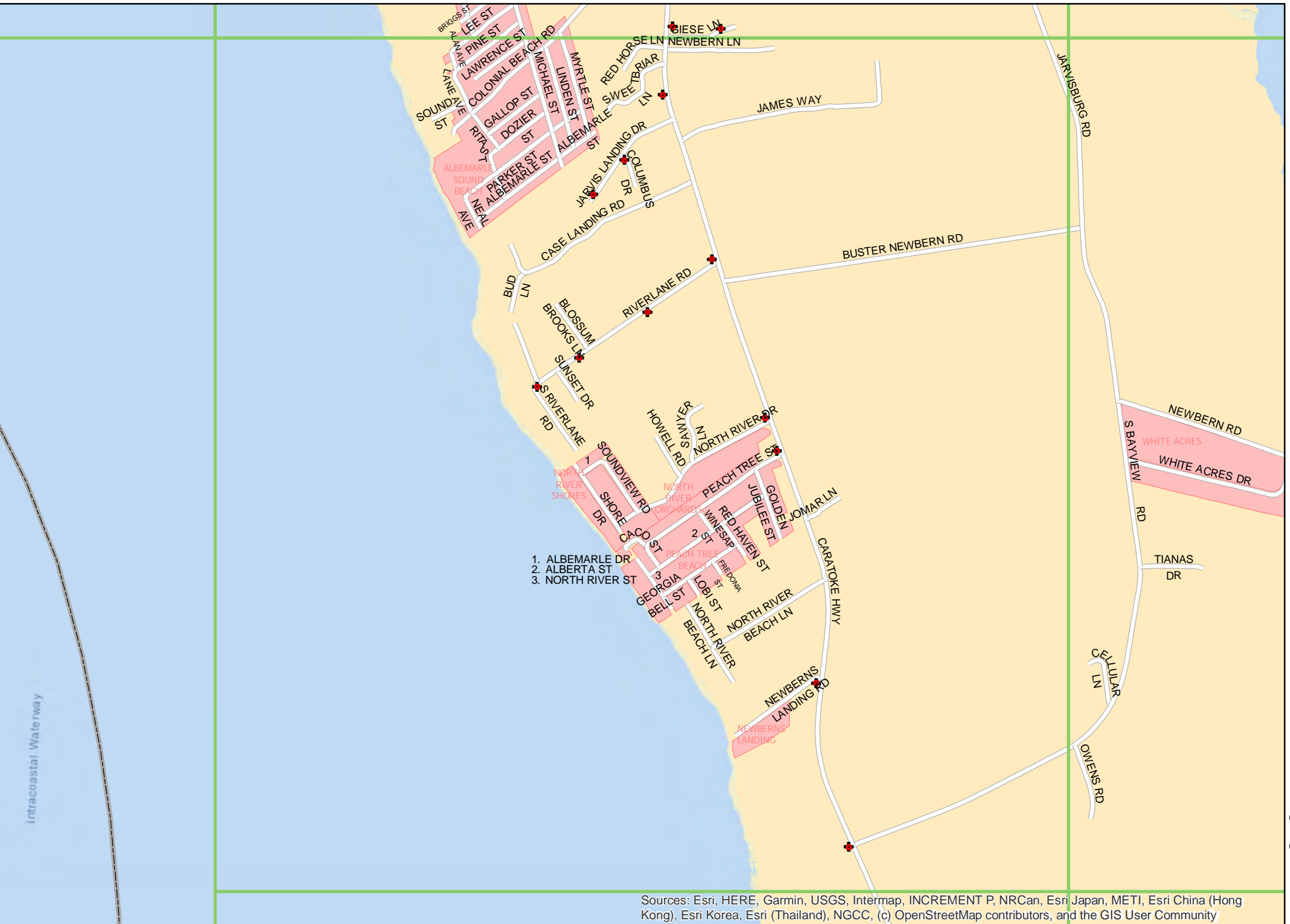
-  Fire Hydrant
-  Fire Station
-  School
-  Ferry Landing
-  Airport
-  Street
-  Railroad
-  Ferry Route
-  Subdivision

	4	8	13	20	28	37	46	55	64	75	86	97	
1	2	5	9	14	21	29	38	47	56	65	76	87	98
3	6	10	15	22	30	39	48	57	66	77	88	99	
7	11	16	23	31	40	49			78	89	100		
	12	17	24	32	41	50	58	67		90	101		
	18	25	33	42	51	59	68	79		102	113		
	19	26	34	43	52	60	69	80		103	114		
	27	35	44	53	61	70	81			115			
		36	45	54	62	71	82	91	104	116			
			63	72	83	92	105	117	126				
				73	84	93	106	118	127				
				74	85	94	107	119	128	133			
					95	108	120	129	134				
						96	109	121					
							110	122					
								111	123	130			
									112	124	131		
										125	132		

PAGE MATRIX



Sources: Esri, HERE, Garmin, USGS, Intermap, INCREMENT P, NRCan, Esri Japan, METI, Esri China (Hong Kong), Esri Korea, Esri (Thailand), NGCC, (c) OpenStreetMap contributors, and the GIS User Community



Intracoastal Waterway

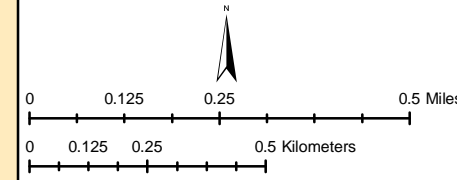


LEGEND

- Fire Hydrant
- Fire Station
- School
- Ferry Landing
- Airport
- Street
- Railroad
- Ferry Route
- Subdivision

PAGE MATRIX

	4	8	13	20	28	37	46	55	64	75	86	97			
1	2	5	9	14	21	29	38	47	56	65	76	87	98		
3	6	10	15	22	30	39	48	57	66	77	88	99			
	7	11	16	23	31	40	49			78	89	100			
	12	17	24	32	41	50	58	67		90	101				
	18	25	33	42	51	59	68	79		102	113				
	19	26	34	43	52	60	69	80		103	114				
	27	35	44	53	61	70	81			115					
		36	45	54	62	71	82	91	104	116					
					63	72	83	92	105	117	126				
						73	84	93	106	118	127				
							74	85	94	107	119	128	133		
									95	108	120	129	134		
										96	109	121			
											110	122			
												111	123	130	
													112	124	131
														125	132



Sources: Esri, HERE, Garmin, USGS, Intermap, INCREMENT P, NRCan, Esri Japan, METI, Esri China (Hong Kong), Esri Korea, Esri (Thailand), NGCC, (c) OpenStreetMap contributors, and the GIS User Community

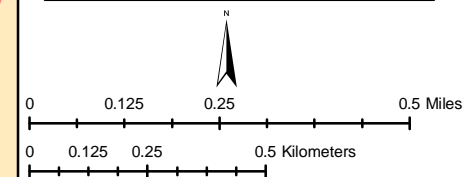


LEGEND

- Fire Hydrant
- Fire Station
- School
- Ferry Landing
- Airport
- Street
- Railroad
- Ferry Route
- Subdivision

PAGE MATRIX

	4	8	13	20	28	37	46	55	64	75	86	97			
1	2	5	9	14	21	29	38	47	56	65	76	87	98		
3	6	10	15	22	30	39	48	57	66	77	88	99			
	7	11	16	23	31	40	49			78	89	100			
	12	17	24	32	41	50	58	67		90	101				
	18	25	33	42	51	59	68	79		102	113				
	19	26	34	43	52	60	69	80		103	114				
		27	35	44	53	61	70	81			115				
			36	45	54	62	71	82	91	104	116				
						63	72	83	92	105	117	126			
							73	84	93	106	118	127			
								74	85	94	107	119	128	133	
									95	108	120	129	134		
										96	109	121			
											110	122			
												111	123	130	
													112	124	131
														125	132



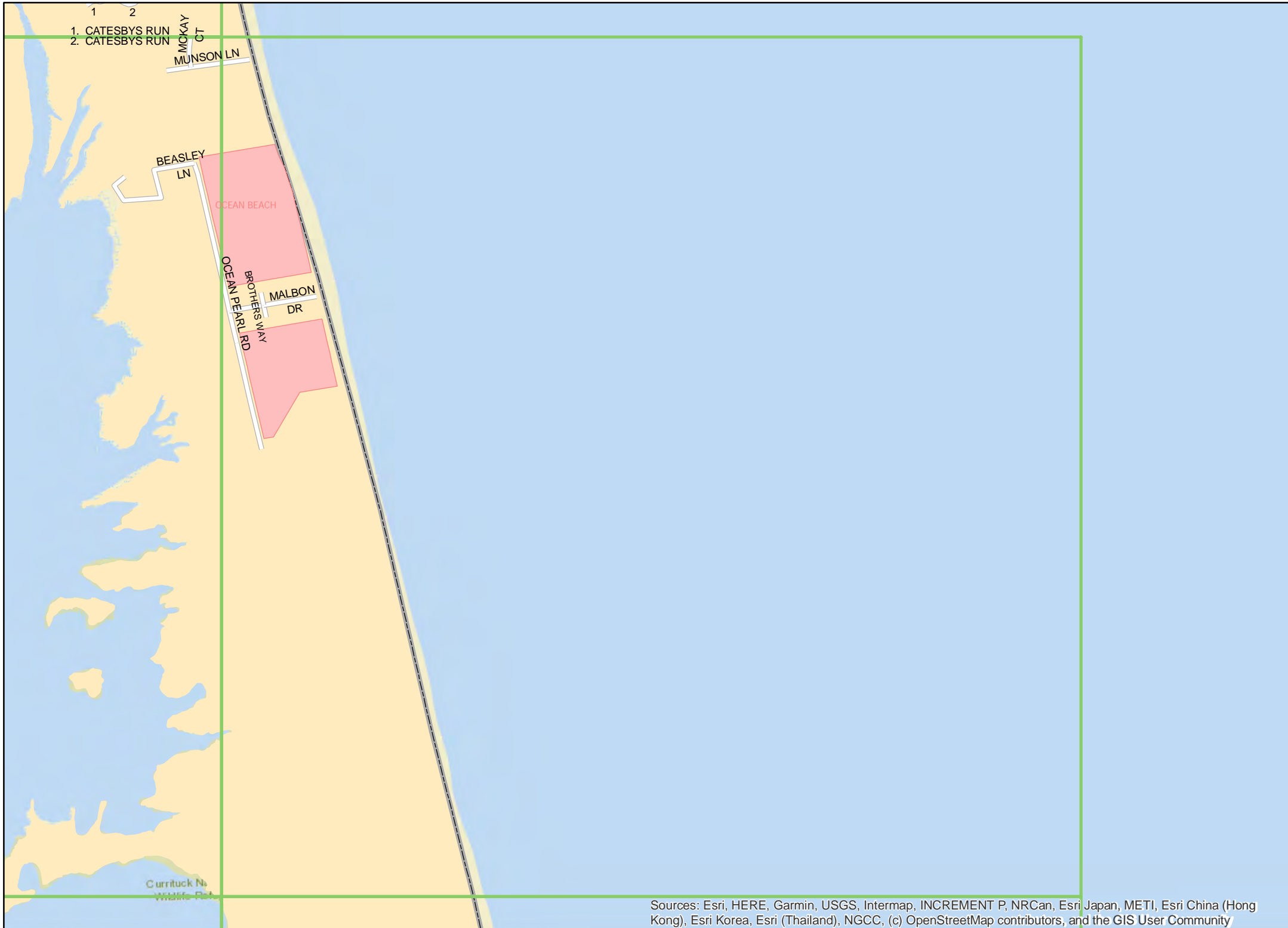
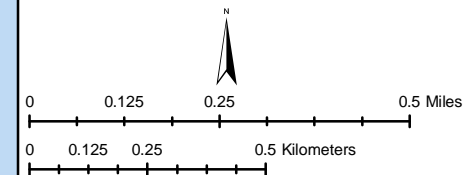


LEGEND

- Fire Hydrant
- Fire Station
- School
- Ferry Landing
- Airport
- Street
- Railroad
- Ferry Route
- Subdivision

PAGE MATRIX

	4	8	13	20	28	37	46	55	64	75	86	97			
1	2	5	9	14	21	29	38	47	56	65	76	87	98		
3	6	10	15	22	30	39	48	57	66	77	88	99			
	7	11	16	23	31	40	49			78	89	100			
	12	17	24	32	41	50	58	67		90	101				
	18	25	33	42	51	59	68	79		102	113				
	19	26	34	43	52	60	69	80		103	114				
		27	35	44	53	61	70	81			115				
			36	45	54	62	71	82	91	104	116				
						63	72	83	92	105	117	126			
							73	84	93	106	118	127			
								74	85	94	107	119	128	133	
									95	108	120	129	134		
										96	109	121			
											110	122			
												111	123	130	
													112	124	131
														125	132



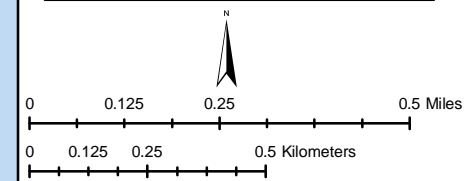


LEGEND

- Fire Hydrant
- Fire Station
- School
- Ferry Landing
- Airport
- Street
- Railroad
- Ferry Route
- Subdivision

PAGE MATRIX


	4	8	13	20	28	37	46	55	64	75	86	97	
1	2	5	9	14	21	29	38	47	56	65	76	87	98
3	6	10	15	22	30	39	48	57	66	77	88	99	
	7	11	16	23	31	40	49		78	89	100		
	12	17	24	32	41	50	58	67		90	101		
	18	25	33	42	51	59	68	79		102	113		
	19	26	34	43	52	60	69	80		103	114		
	27	35	44	53	61	70	81			115			
		36	45	54	62	71	82	91	104	116			
			63	72	83	92	105	117	126				
				73	84	93	106	118	127				
				74	85	94	107	119	128	133			
					95	108	120	129	134				
						96	109	121					
							110	122					
								111	123	130			
									112	124	131		
										125	132		



Sources: Esri, HERE, Garmin, USGS, Intermap, INCREMENT P, NRCan, Esri Japan, METI, Esri China (Hong Kong), Esri Korea, Esri (Thailand), NGCC, (c) OpenStreetMap contributors, and the GIS User Community

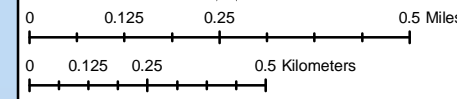


LEGEND

-  Fire Hydrant
-  Fire Station
-  School
-  Ferry Landing
-  Airport
-  Street
-  Railroad
-  Ferry Route
-  Subdivision

PAGE MATRIX

	4	8	13	20	28	37	46	55	64	75	86	97										
1	2	5	9	14	21	29	38	47	56	65	76	87	98									
3	6	10	15	22	30	39	48	57	66	77	88	99										
7	11	16	23	31	40	49				78	89	100										
12	17	24	32	41	50	58	67			90	101											
18	25	33	42	51	59	68	79			102	113											
19	26	34	43	52	60	69	80			103	114											
27	35	44	53	61	70	81				115												
	36	45	54	62	71	82	91	104	116													
										63	72	83	92	105	117	126						
										73	84	93	106	118	127							
										74	85	94	107	119	128	133						
																	95	108	120	129	134	
																	96	109	121			
																	110	122				
																	111	123	130			
																	112	124	131			
																				125	132	



Sources: Esri, HERE, Garmin, USGS, Intermap, INCREMENT P, NRCan, Esri Japan, METI, Esri China (Hong Kong), Esri Korea, Esri (Thailand), NCCO, (c) OpenStreetMap contributors, and the GIS User Community

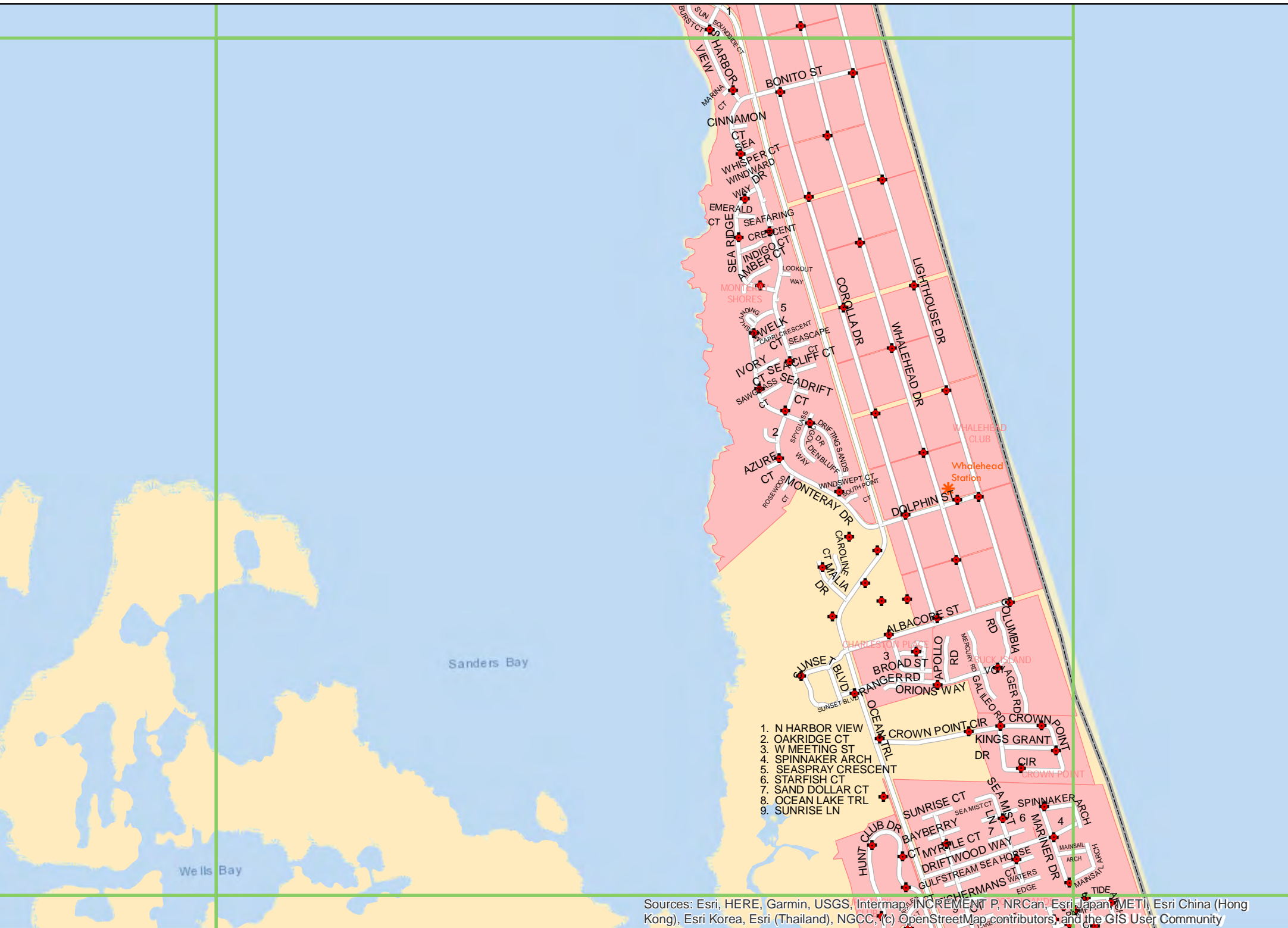
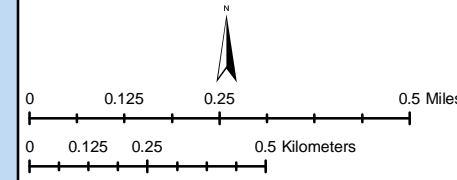


LEGEND

- Fire Hydrant
- Fire Station
- School
- Ferry Landing
- Airport
- Street
- Railroad
- Ferry Route
- Subdivision

PAGE MATRIX

	4	8	13	20	28	37	46	55	64	75	86	97	
1	2	5	9	14	21	29	38	47	56	65	76	87	98
3	6	10	15	22	30	39	48	57	66	77	88	99	
	7	11	16	23	31	40	49			78	89	100	
	12	17	24	32	41	50	58	67		90	101		
	18	25	33	42	51	59	68	79		102	113		
	19	26	34	43	52	60	69	80		103	114		
	27	35	44	53	61	70	81			115			
	36	45	54	62	71	82	91	104	116				
						63	72	83	92	105	117	126	
						73	84	93	106	118	127		
						74	85	94	107	119	128	133	
						95	108	120	129	134			
						96	109	121					
						110	122						
						111	123	130					
						112	124	131					
						125	132						



Sources: Esri, HERE, Garmin, USGS, Intermap, INCREMENT P, NRCan, Esri Japan, METI, Esri China (Hong Kong), Esri Korea, Esri (Thailand), NGCC, (c) OpenStreetMap contributors, and the GIS User Community

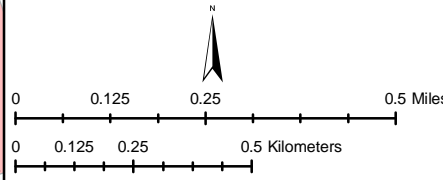


LEGEND

- Fire Hydrant
- Fire Station
- School
- Ferry Landing
- Airport
- Street
- Railroad
- Ferry Route
- Subdivision

PAGE MATRIX

	4	8	13	20	28	37	46	55	64	75	86	97		
1	2	5	9	14	21	29	38	47	56	65	76	87	98	
3	6	10	15	22	30	39	48	57	66	77	88	99		
7	11	16	23	31	40	49				78	89	100		
12	17	24	32	41	50	58	67			90	101			
18	25	33	42	51	59	68	79			102	113			
19	26	34	43	52	60	69	80			103	114			
27	35	44	53	61	70	81				115				
36	45	54	62	71	82	91	104	116						
							63	72	83	92	105	117	126	
							73	84	93	106	118	127		
							74	85	94	107	119	128	133	
										95	108	120	129	134
										96	109	121		
										110	122			
										111	123	130		
										112	124	131		
												125	132	



Sources: Esri, HERE, Garmin, USGS, Intermap, INCREMENT P, NRCan, Esri Japan, METI, Esri China (Hong Kong), Esri Korea, Esri (Thailand), NGCC, (c) OpenStreetMap contributors, and the GIS User Community



LEGEND

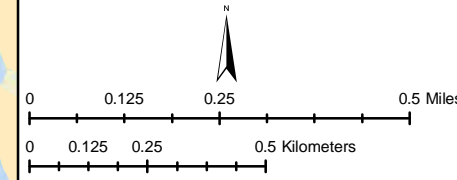
- Fire Hydrant
- Fire Station
- School
- Ferry Landing
- Airport
- Street
- Railroad
- Ferry Route
- Subdivision

1. SEASHELL LN
2. HISTORIC LOOP
3. NIGHT HERON CT
4. MEADOW LN



PAGE MATRIX









	4	8	13	20	28	37	46	55	64	75	86	97	
1	2	5	9	14	21	29	38	47	56	65	76	87	98
3	6	10	15	22	30	39	48	57	66	77	88	99	
	7	11	16	23	31	40	49			78	89	100	
	12	17	24	32	41	50	58	67		90	101		
	18	25	33	42	51	59	68	79		102	113		
	19	26	34	43	52	60	69	80		103	114		
	27	35	44	53	61	70	81			115			
		36	45	54	62	71	82	91	104	116			
			63	72	83	92	105	117	126				
				73	84	93	106	118	127				
				74	85	94	107	119	128	133			
					95	108	120	129	134				
						96	109	121					
							110	122					
								111	123	130			
									112	124	131		
										125	132		



Sources: Esri, HERE, Garmin, USGS, Intermap, INCREMENT P, NRCan, Esri Japan, METI, Esri China (Hong Kong), Esri Korea, Esri (Thailand), NGCC, (c) OpenStreetMap contributors, and the GIS User Community

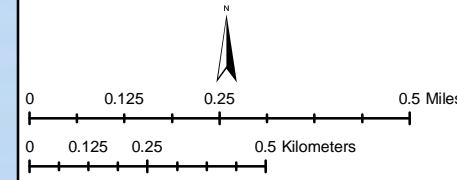


LEGEND

-  Fire Hydrant
-  Fire Station
-  School
-  Ferry Landing
-  Airport
-  Street
-  Railroad
-  Ferry Route
-  Subdivision









PAGE MATRIX

	4	8	13	20	28	37	46	55	64	75	86	97			
1	2	5	9	14	21	29	38	47	56	65	76	87	98		
3	6	10	15	22	30	39	48	57	66	77	88	99			
	7	11	16	23	31	40	49			78	89	100			
	12	17	24	32	41	50	58	67		90	101				
	18	25	33	42	51	59	68	79		102	113				
	19	26	34	43	52	60	69	80		103	114				
		27	35	44	53	61	70	81			115				
			36	45	54	62	71	82	91	104	116				
						63	72	83	92	105	117	126			
							73	84	93	106	118	127			
								74	85	94	107	119	128	133	
									95	108	120	129	134		
										96	109	121			
											110	122			
												111	123	130	
													112	124	131
														125	132



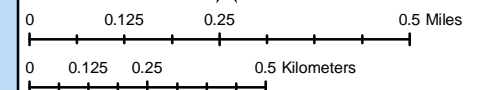


LEGEND

-  Fire Hydrant
-  Fire Station
-  School
-  Ferry Landing
-  Airport
-  Street
-  Railroad
-  Ferry Route
-  Subdivision









PAGE MATRIX

	4	8	13	20	28	37	46	55	64	75	86	97		
1	2	5	9	14	21	29	38	47	56	65	76	87	98	
3	6	10	15	22	30	39	48	57	66	77	88	99		
	7	11	16	23	31	40	49			78	89	100		
	12	17	24	32	41	50	58	67		90	101			
	18	25	33	42	51	59	68	79		102	113			
	19	26	34	43	52	60	69	80		103	114			
		27	35	44	53	61	70	81			115			
			36	45	54	62	71	82	91	104	116			
						63	72	83	92	105	117	126		
							73	84	93	106	118	127		
							74	85	94	107	119	128	133	
								95	108	120	129	134		
									96	109	121			
										110	122			
											111	123	130	
												112	124	131
													125	132



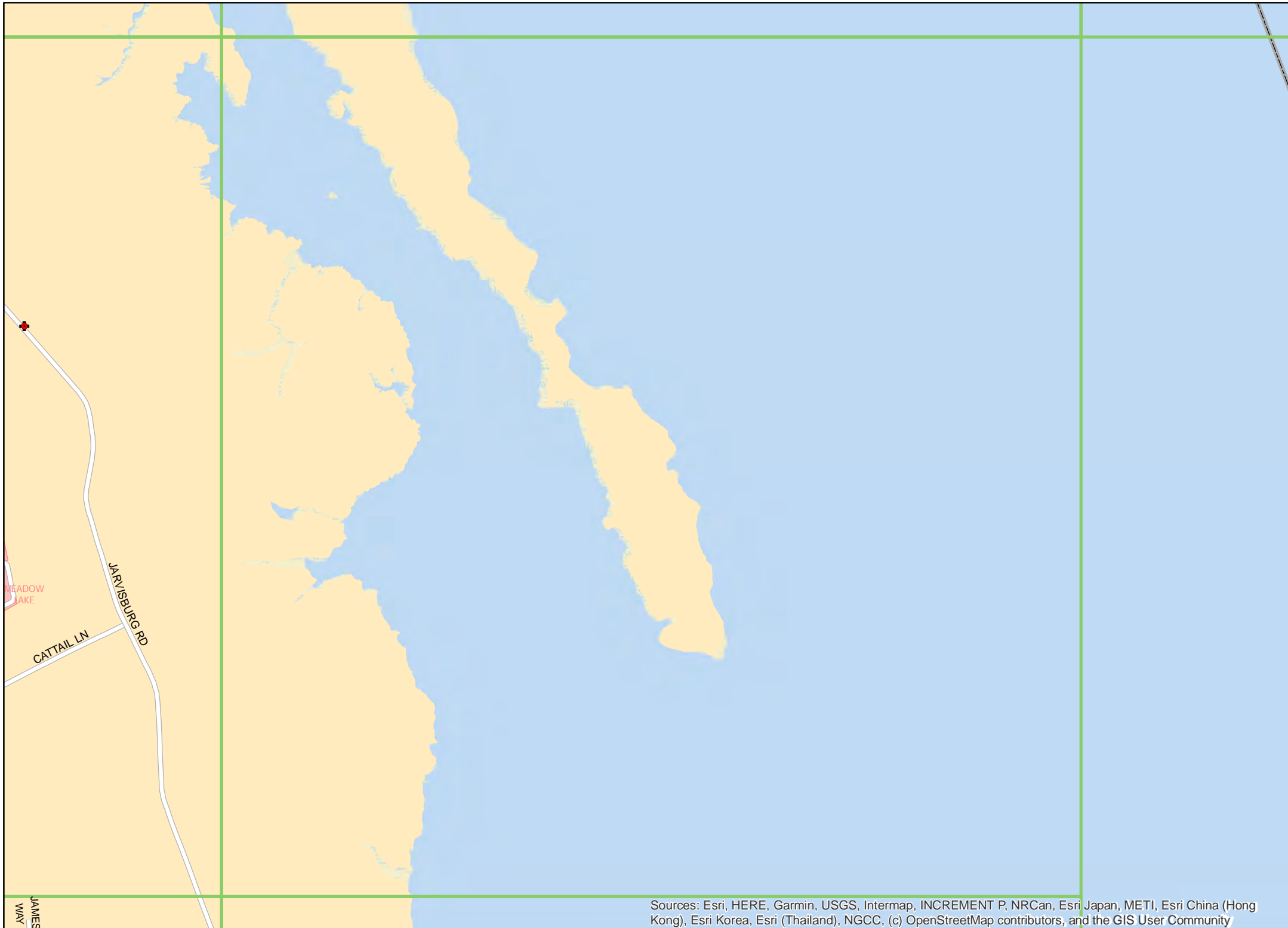
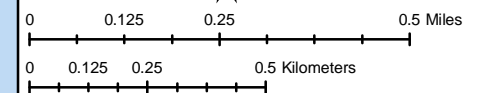


LEGEND

-  Fire Hydrant
-  Fire Station
-  School
-  Ferry Landing
-  Airport
-  Street
-  Railroad
-  Ferry Route
-  Subdivision

PAGE MATRIX

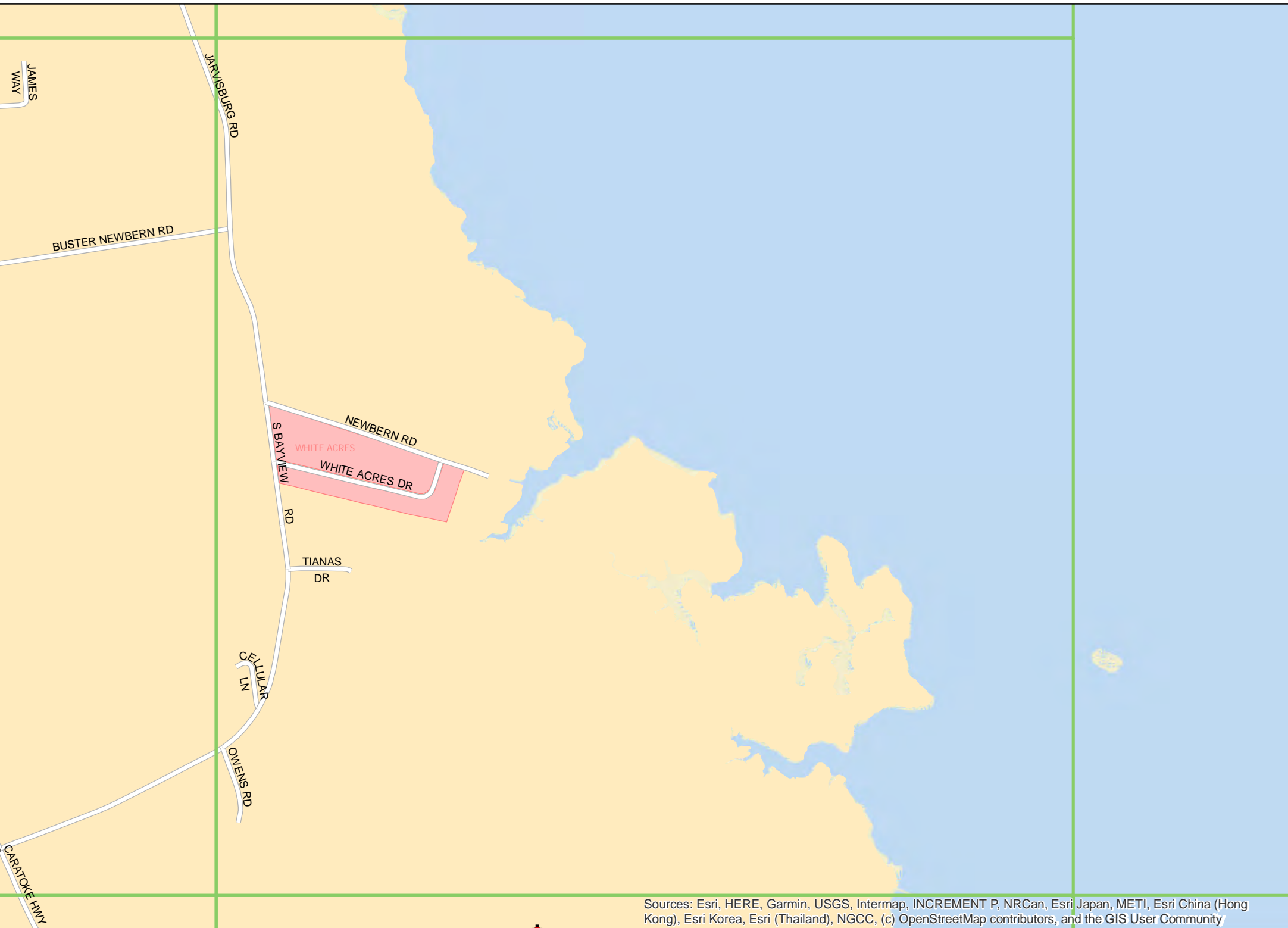
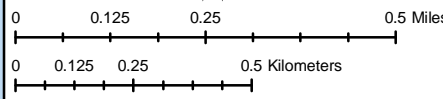

	4	8	13	20	28	37	46	55	64	75	86	97	
1	2	5	9	14	21	29	38	47	56	65	76	87	98
3	6	10	15	22	30	39	48	57	66	77	88	99	
	7	11	16	23	31	40	49			78	89	100	
	12	17	24	32	41	50	58	67		90	101		
	18	25	33	42	51	59	68	79		102	113		
	19	26	34	43	52	60	69	80		103	114		
	27	35	44	53	61	70	81			115			
		36	45	54	62	71	82	91	104	116			
			63	72	83	92	105	117	126				
				73	84	93	106	118	127				
				74	85	94	107	119	128	133			
					95	108	120	129	134				
						96	109	121					
							110	122					
								111	123	130			
									112	124	131		
										125	132		





LEGEND

-  Fire Hydrant
-  Fire Station
-  School
-  Ferry Landing
-  Airport
-  Street
-  Railroad
-  Ferry Route
-  Subdivision



Sources: Esri, HERE, Garmin, USGS, Intermap, INCREMENT P, NRCan, Esri Japan, METI, Esri China (Hong Kong), Esri Korea, Esri (Thailand), NGCC, (c) OpenStreetMap contributors, and the GIS User Community

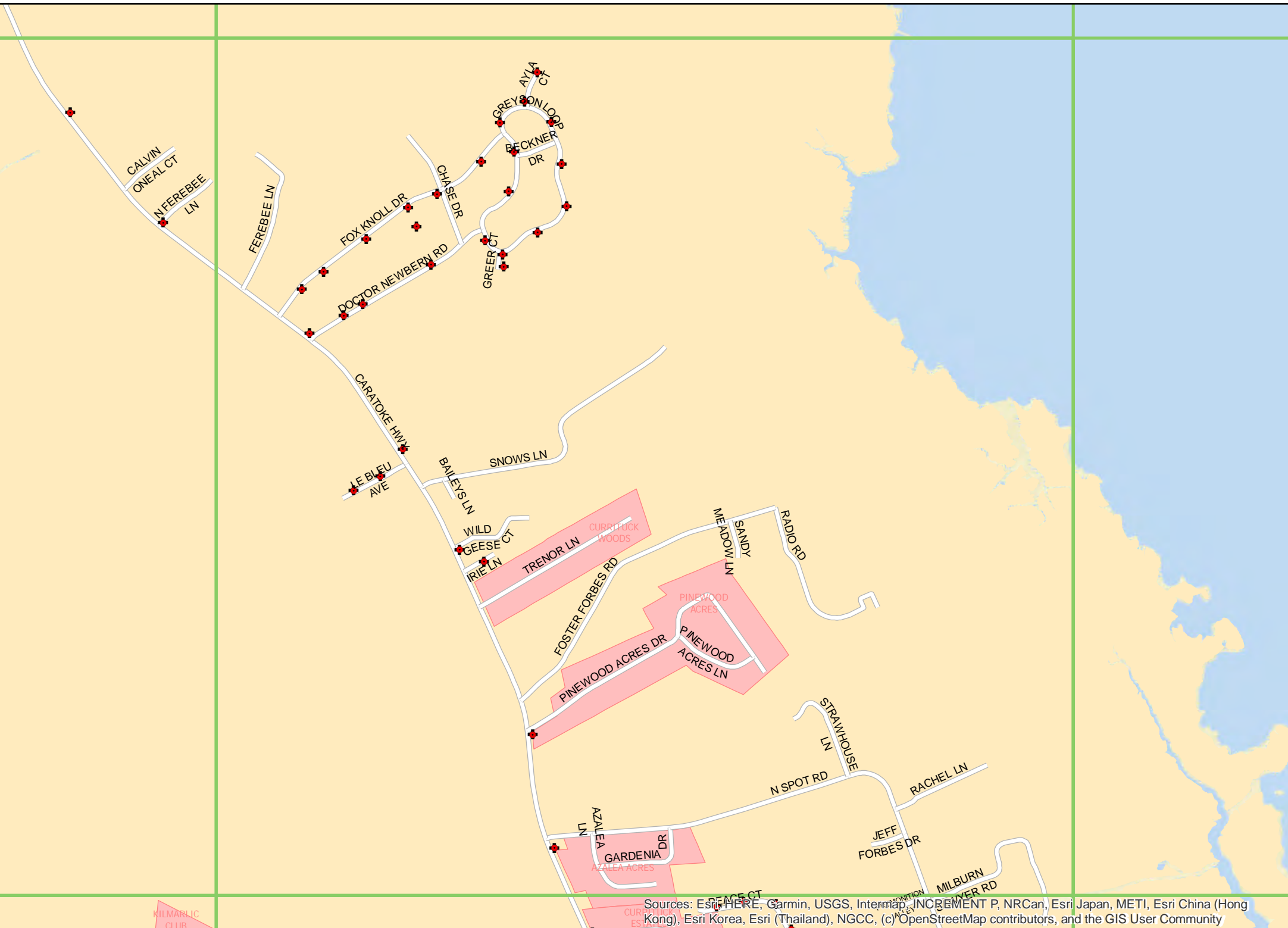
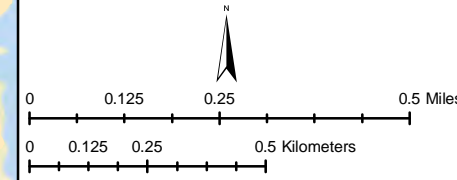


LEGEND

- Fire Hydrant
- Fire Station
- School
- Ferry Landing
- Airport
- Street
- Railroad
- Ferry Route
- Subdivision

PAGE MATRIX

	4	8	13	20	28	37	46	55	64	75	86	97	
1	2	5	9	14	21	29	38	47	56	65	76	87	98
3	6	10	15	22	30	39	48	57	66	77	88	99	
	7	11	16	23	31	40	49			78	89	100	
	12	17	24	32	41	50	58	67		90	101		
	18	25	33	42	51	59	68	79		102	113		
	19	26	34	43	52	60	69	80		103	114		
	27	35	44	53	61	70	81			115			
		36	45	54	62	71	82	91	104	116			
			63	72	83	92	105	117	126				
				73	84	93	106	118	127				
				74	85	94	107	119	128	133			
					95	108	120	129	134				
						96	109	121					
							110	122					
								111	123	130			
									112	124	131		
										125	132		



Sources: Esri HERE, Garmin, USGS, Intermap, INCREMENT P, NRCan, Esri Japan, METI, Esri China (Hong Kong), Esri Korea, Esri (Thailand), NGCC, (c) OpenStreetMap contributors, and the GIS User Community

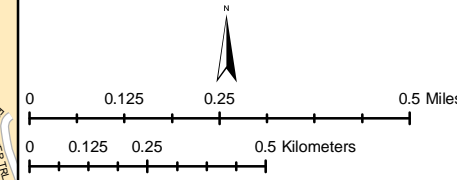


LEGEND

- Fire Hydrant
- Fire Station
- School
- Ferry Landing
- Airport
- Street
- Railroad
- Ferry Route
- Subdivision

PAGE MATRIX

4	8	13	20	28	37	46	55	64	75	86	97		
1	2	5	9	14	21	29	38	47	56	65	76	87	98
3	6	10	15	22	30	39	48	57	66	77	88	99	
7	11	16	23	31	40	49				78	89	100	
12	17	24	32	41	50	58	67			90	101		
18	25	33	42	51	59	68	79			102	113		
19	26	34	43	52	60	69	80			103	114		
27	35	44	53	61	70	81				115			
36	45	54	62	71	82	91	104	116					
						63	72	83	92	105	117	126	
						73	84	93	106	118	127		
						74	85	94	107	119	128	133	
						95	108	120	129	134			
						96	109	121					
						110	122						
						111	123	130					
						112	124	131					
						125	132						



Sources: Esri, HERE, Garmin, USGS, Intermap, INCREMENT P, NRCan, Esri Japan, METI, Esri China (Hong Kong), Esri Korea, Esri (Thailand), NGCC, (c) OpenStreetMap contributors, and the GIS User Community

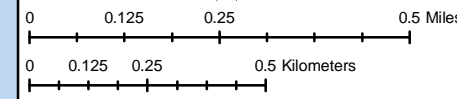


LEGEND

- Fire Hydrant
- Fire Station
- School
- Ferry Landing
- Airport
- Street
- Railroad
- Ferry Route
- Subdivision

PAGE MATRIX

	4	8	13	20	28	37	46	55	64	75	86	97	
1	2	5	9	14	21	29	38	47	56	65	76	87	98
3	6	10	15	22	30	39	48	57	66	77	88	99	
7	11	16	23	31	40	49				78	89	100	
12	17	24	32	41	50	58	67			90	101		
18	25	33	42	51	59	68	79			102	113		
19	26	34	43	52	60	69	80			103	114		
27	35	44	53	61	70	81				115			
	36	45	54	62	71	82	91	104	116				
				63	72	83	92	105	117	126			
					73	84	93	106	118	127			
					74	85	94	107	119	128	133		
						95	108	120	129	134			
							96	109	121				
								110	122				
									111	123	130		
										112	124	131	
											125	132	



Sources: Esri, HERE, Garmin, USGS, Intermap, INCREMENT P, NRCan, Esri Japan, METI, Esri China (Hong Kong), Esri Korea, Esri (Thailand), NGCC, (c) OpenStreetMap contributors, and the GIS User Community

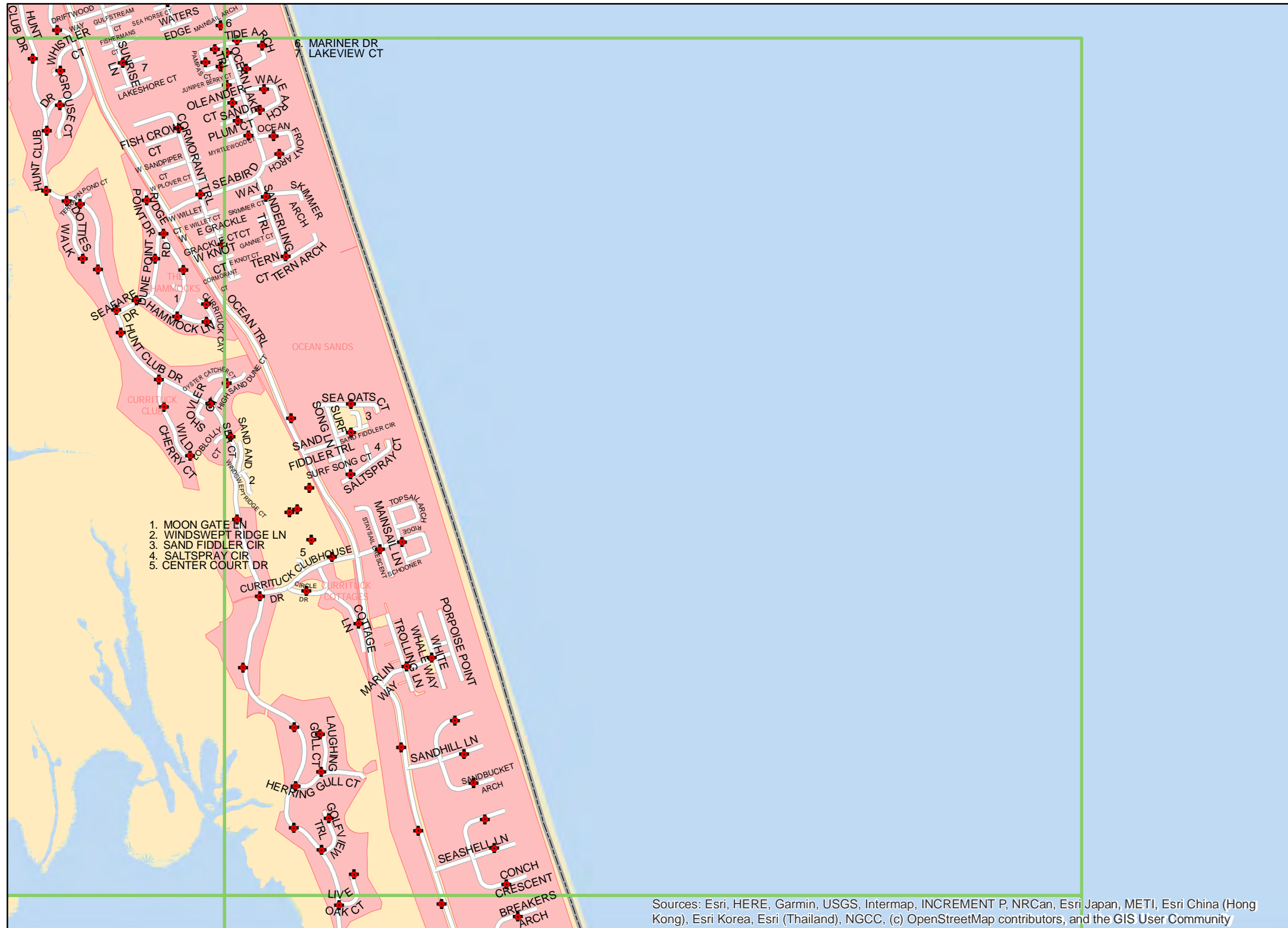
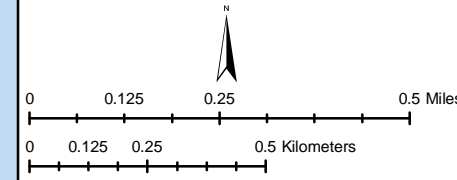


LEGEND

- Fire Hydrant
- Fire Station
- School
- Ferry Landing
- Airport
- Street
- Railroad
- Ferry Route
- Subdivision

PAGE MATRIX

	4	8	13	20	28	37	46	55	64	75	86	97	
1	2	5	9	14	21	29	38	47	56	65	76	87	98
3	6	10	15	22	30	39	48	57	66	77	88	99	
7	11	16	23	31	40	49				78	89	100	
12	17	24	32	41	50	58	67			90	101		
18	25	33	42	51	59	68	79			102	113		
19	26	34	43	52	60	69	80			103	114		
27	35	44	53	61	70	81				115			
	36	45	54	62	71	82	91	104	116				
						63	72	83	92	105	117	126	
						73	84	93	106	118	127		
						74	85	94	107	119	128	133	
							95	108	120	129	134		
							96	109	121				
								110	122				
								111	123	130			
								112	124	131			
									125	132			



1. MOON GATE LN
2. WINDSWEEP RIDGE LN
3. SAND FIDDLER CIR
4. SALTSPRAY CIR
5. CENTER COURT DR

Sources: Esri, HERE, Garmin, USGS, Intermap, INCREMENT P, NRCan, Esri Japan, METI, Esri China (Hong Kong), Esri Korea, Esri (Thailand), NGCC, (c) OpenStreetMap contributors, and the GIS User Community

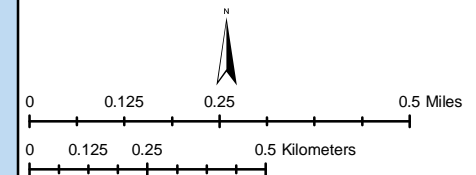


LEGEND

- Fire Hydrant
- Fire Station
- School
- Ferry Landing
- Airport
- Street
- Railroad
- Ferry Route
- Subdivision

PAGE MATRIX

	4	8	13	20	28	37	46	55	64	75	86	97	
1	2	5	9	14	21	29	38	47	56	65	76	87	98
3	6	10	15	22	30	39	48	57	66	77	88	99	
	7	11	16	23	31	40	49			78	89	100	
	12	17	24	32	41	50	58	67		90	101		
	18	25	33	42	51	59	68	79		102	113		
	19	26	34	43	52	60	69	80		103	114		
	27	35	44	53	61	70	81			115			
		36	45	54	62	71	82	91	104	116			
			63	72	83	92	105	117	126				
			73	84	93	106	118	127					
			74	85	94	107	119	128	133				
				95	108	120	129	134					
				96	109	121							
				110	122								
				111	123	130							
				112	124	131							
				125	132								



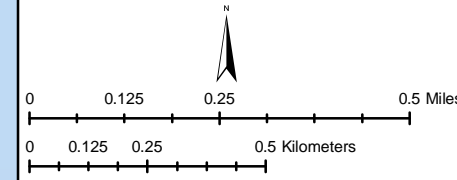


LEGEND

- Fire Hydrant
- Fire Station
- School
- Ferry Landing
- Airport
- Street
- Railroad
- Ferry Route
- Subdivision

PAGE MATRIX

	4	8	13	20	28	37	46	55	64	75	86	97	
1	2	5	9	14	21	29	38	47	56	65	76	87	98
3	6	10	15	22	30	39	48	57	66	77	88	99	
	7	11	16	23	31	40	49			78	89	100	
	12	17	24	32	41	50	58	67		90	101		
	18	25	33	42	51	59	68	79		102	113		
	19	26	34	43	52	60	69	80		103	114		
	27	35	44	53	61	70	81			115			
		36	45	54	62	71	82	91	104	116			
					63	72	83	92	105	117	126		
						73	84	93	106	118	127		
						74	85	94	107	119	128	133	
							95	108	120	129	134		
							96	109	121				
								110	122				
									111	123	130		
										112	124	131	
											125	132	



Sources: Esri, HERE, Garmin, USGS, Intermap, INCREMENT P, NRCan, Esri Japan, METI, Esri China (Hong Kong), Esri Korea, Esri (Thailand), NGCC, (c) OpenStreetMap contributors, and the GIS User Community

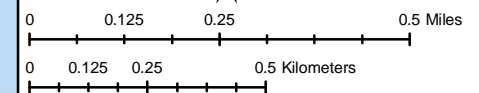


LEGEND

- Fire Hydrant
- Fire Station
- School
- Ferry Landing
- Airport
- Street
- Railroad
- Ferry Route
- Subdivision

PAGE MATRIX

	4	8	13	20	28	37	46	55	64	75	86	97	
1	2	5	9	14	21	29	38	47	56	65	76	87	98
3	6	10	15	22	30	39	48	57	66	77	88	99	
	7	11	16	23	31	40	49			78	89	100	
	12	17	24	32	41	50	58	67		90	101		
	18	25	33	42	51	59	68	79		102	113		
	19	26	34	43	52	60	69	80		103	114		
	27	35	44	53	61	70	81			115			
		36	45	54	62	71	82	91	104	116			
					63	72	83	92	105	117	126		
						73	84	93	106	118	127		
						74	85	94	107	119	128	133	
								95	108	120	129	134	
								96	109	121			
									110	122			
										111	123	130	
											112	124	131
												125	132



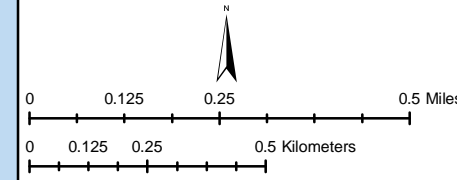


LEGEND

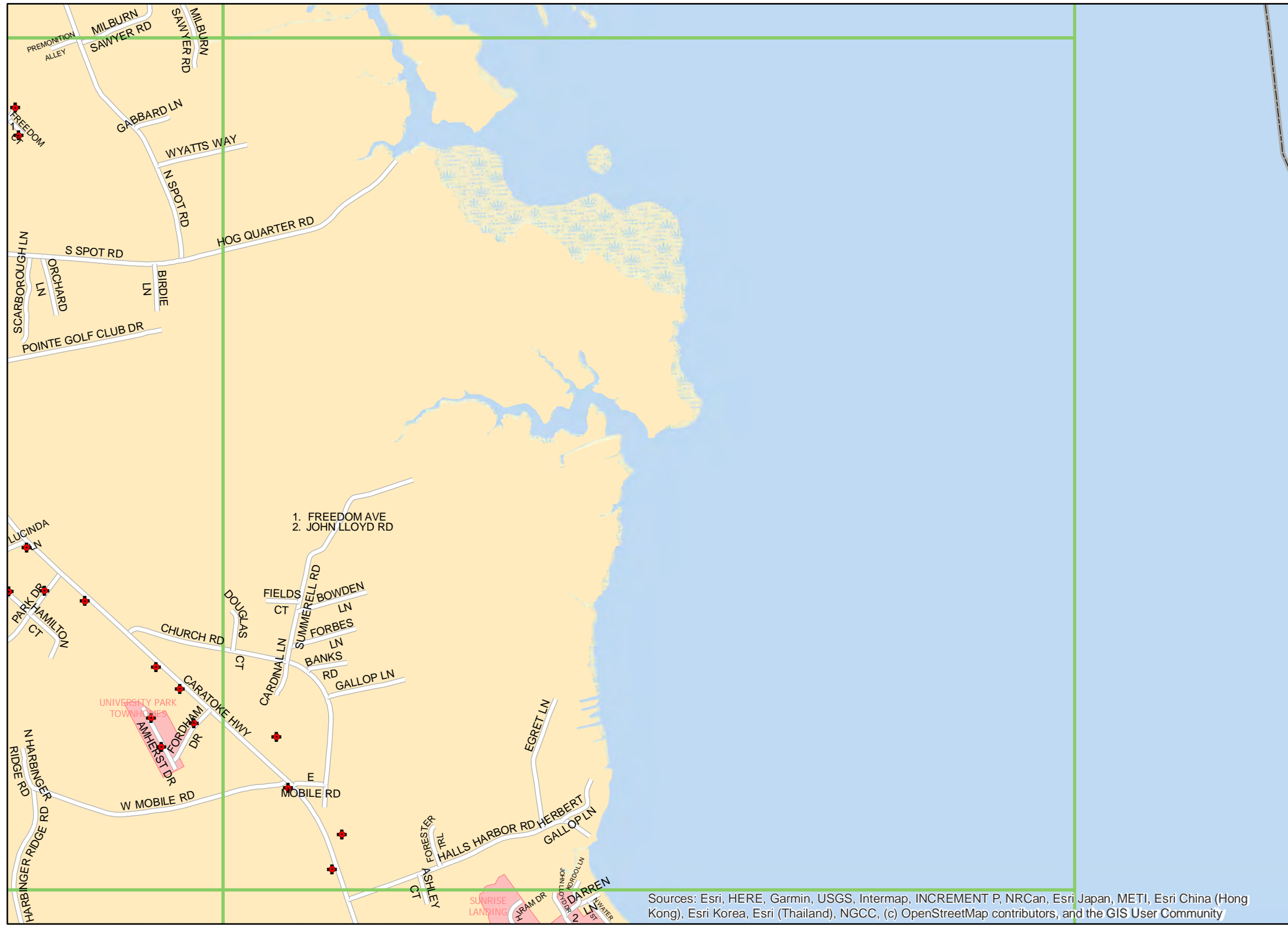
- Fire Hydrant
- Fire Station
- School
- Ferry Landing
- Airport
- Street
- Railroad
- Ferry Route
- Subdivision

PAGE MATRIX

	4	8	13	20	28	37	46	55	64	75	86	97	
1	2	5	9	14	21	29	38	47	56	65	76	87	98
3	6	10	15	22	30	39	48	57	66	77	88	99	
	7	11	16	23	31	40	49			78	89	100	
	12	17	24	32	41	50	58	67		90	101		
	18	25	33	42	51	59	68	79		102	113		
	19	26	34	43	52	60	69	80		103	114		
	27	35	44	53	61	70	81			115			
		36	45	54	62	71	82	91	104	116			
			63	72	83	92	105	117	126				
			73	84	93	106	118	127					
			74	85	94	107	119	128	133				
			95	108	120	129	134						
			96	109	121								
			110	122									
			111	123	130								
			112	124	131								
			125	132									



Sources: Esri, HERE, Garmin, USGS, Intermap, INCREMENT P, NRCan, Esri Japan, METI, Esri China (Hong Kong), Esri Korea, Esri (Thailand), NGCC, (c) OpenStreetMap contributors, and the GIS User Community



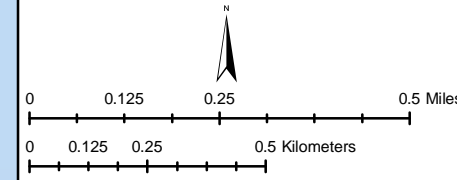


LEGEND

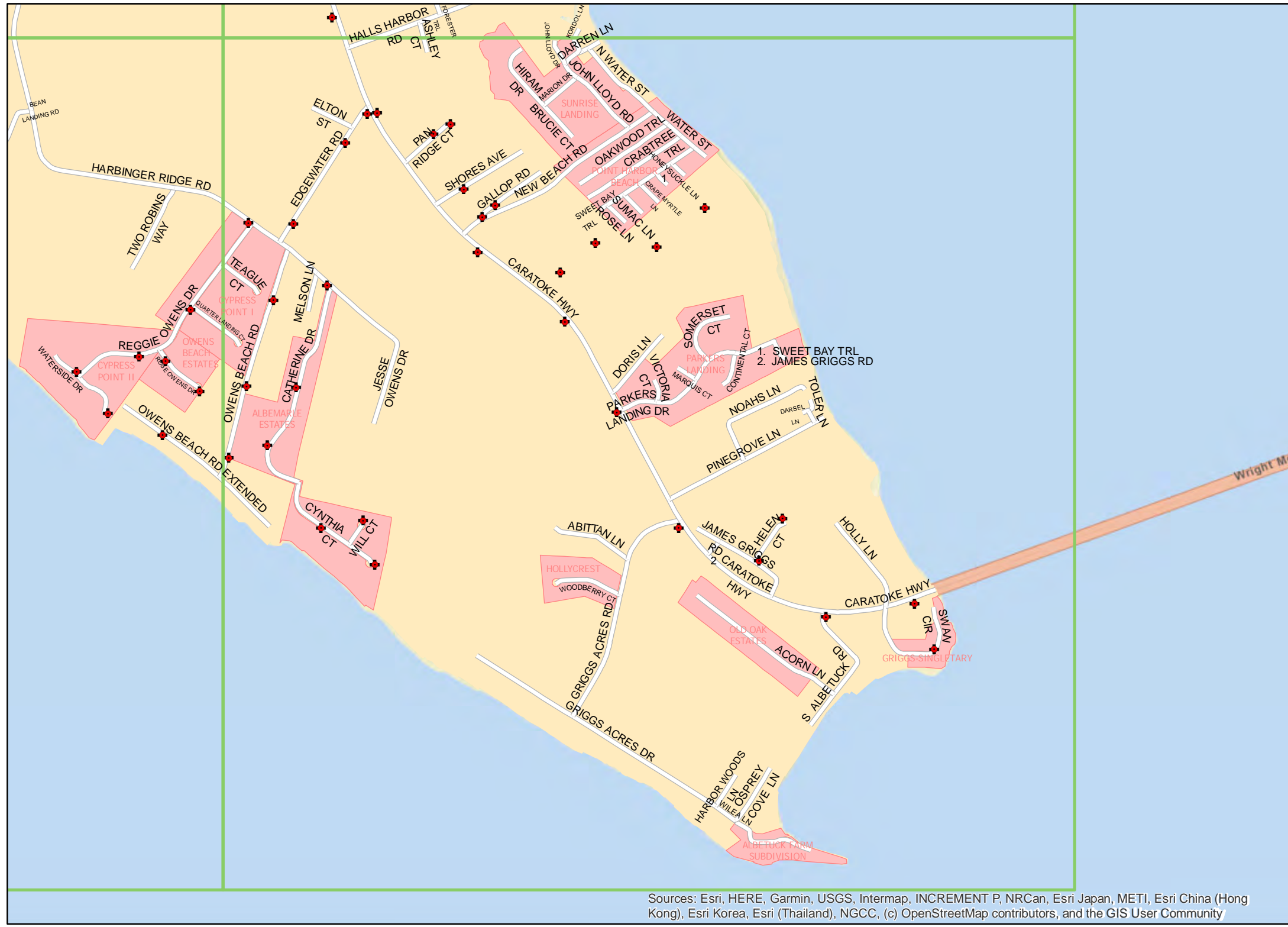
- Fire Hydrant
- Fire Station
- School
- Ferry Landing
- Airport
- Street
- Railroad
- Ferry Route
- Subdivision

PAGE MATRIX

	4	8	13	20	28	37	46	55	64	75	86	97	
1	2	5	9	14	21	29	38	47	56	65	76	87	98
3	6	10	15	22	30	39	48	57	66	77	88	99	
7	11	16	23	31	40	49				78	89	100	
12	17	24	32	41	50	58	67			90	101		
18	25	33	42	51	59	68	79			102	113		
19	26	34	43	52	60	69	80			103	114		
27	35	44	53	61	70	81				115			
36	45	54	62	71	82	91	104	116					
						63	72	83	92	105	117	126	
						73	84	93	106	118	127		
						74	85	94	107	119	128	133	
						95	108	120	129	134			
						96	109	121					
						110	122						
						111	123	130					
						112	124	131					
						125	132						



Sources: Esri, HERE, Garmin, USGS, Intermap, INCREMENT P, NRCan, Esri Japan, METI, Esri China (Hong Kong), Esri Korea, Esri (Thailand), NGCC, (c) OpenStreetMap contributors, and the GIS User Community



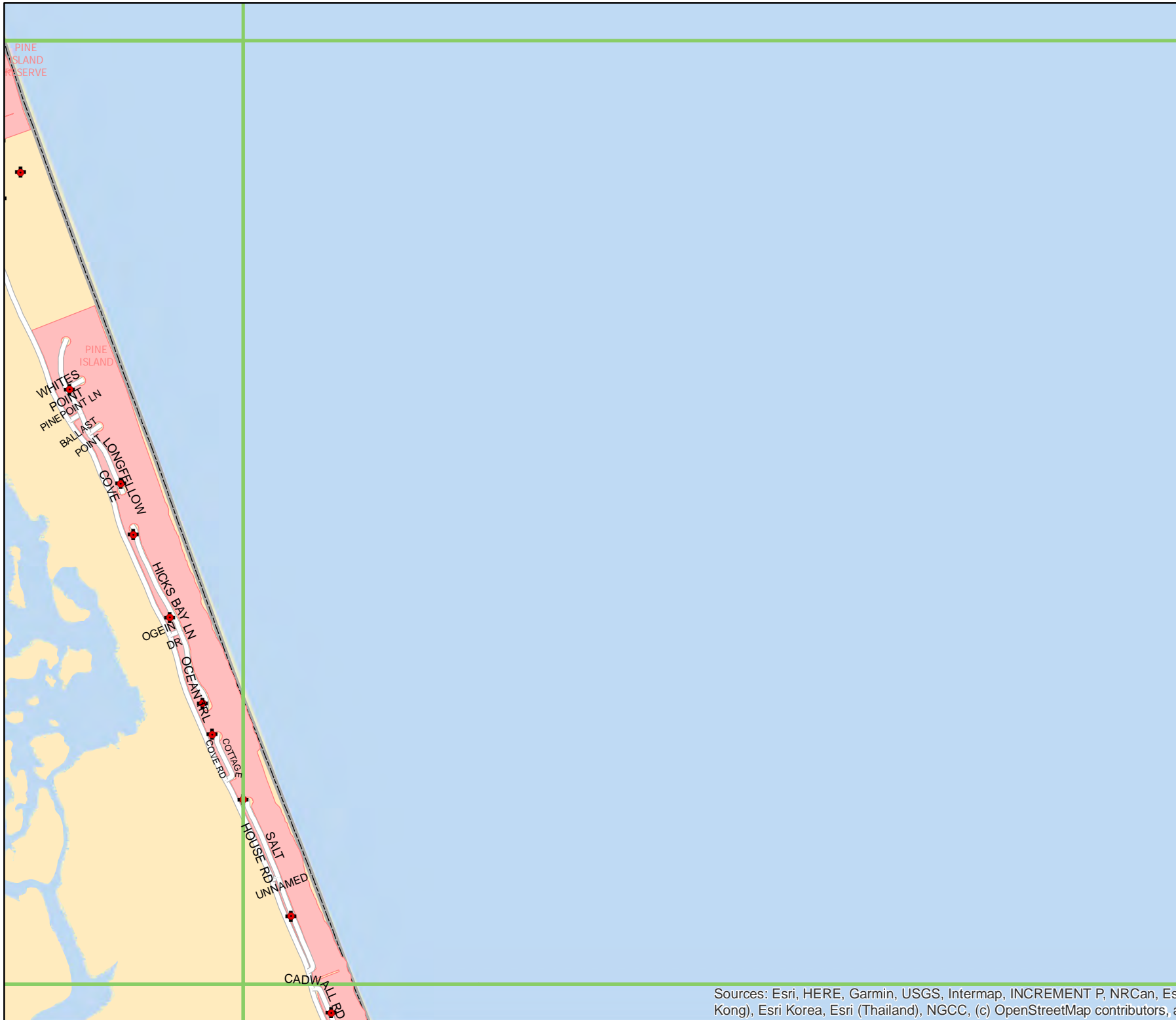
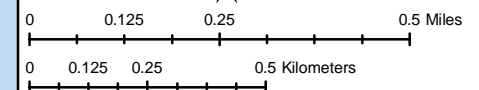


LEGEND

- Fire Hydrant
- Fire Station
- School
- Ferry Landing
- Airport
- Street
- Railroad
- Ferry Route
- Subdivision










PAGE MATRIX

	4	8	13	20	28	37	46	55	64	75	86	97		
1	2	5	9	14	21	29	38	47	56	65	76	87	98	
3	6	10	15	22	30	39	48	57	66	77	88	99		
	7	11	16	23	31	40	49			78	89	100		
	12	17	24	32	41	50	58	67		90	101			
	18	25	33	42	51	59	68	79		102	113			
	19	26	34	43	52	60	69	80		103	114			
	27	35	44	53	61	70	81			115				
		36	45	54	62	71	82	91	104	116				
					63	72	83	92	105	117	126			
						73	84	93	106	118	127			
							74	85	94	107	119	128	133	
								95	108	120	129	134		
									96	109	121			
										110	122			
											111	123	130	
												112	124	131
													125	132



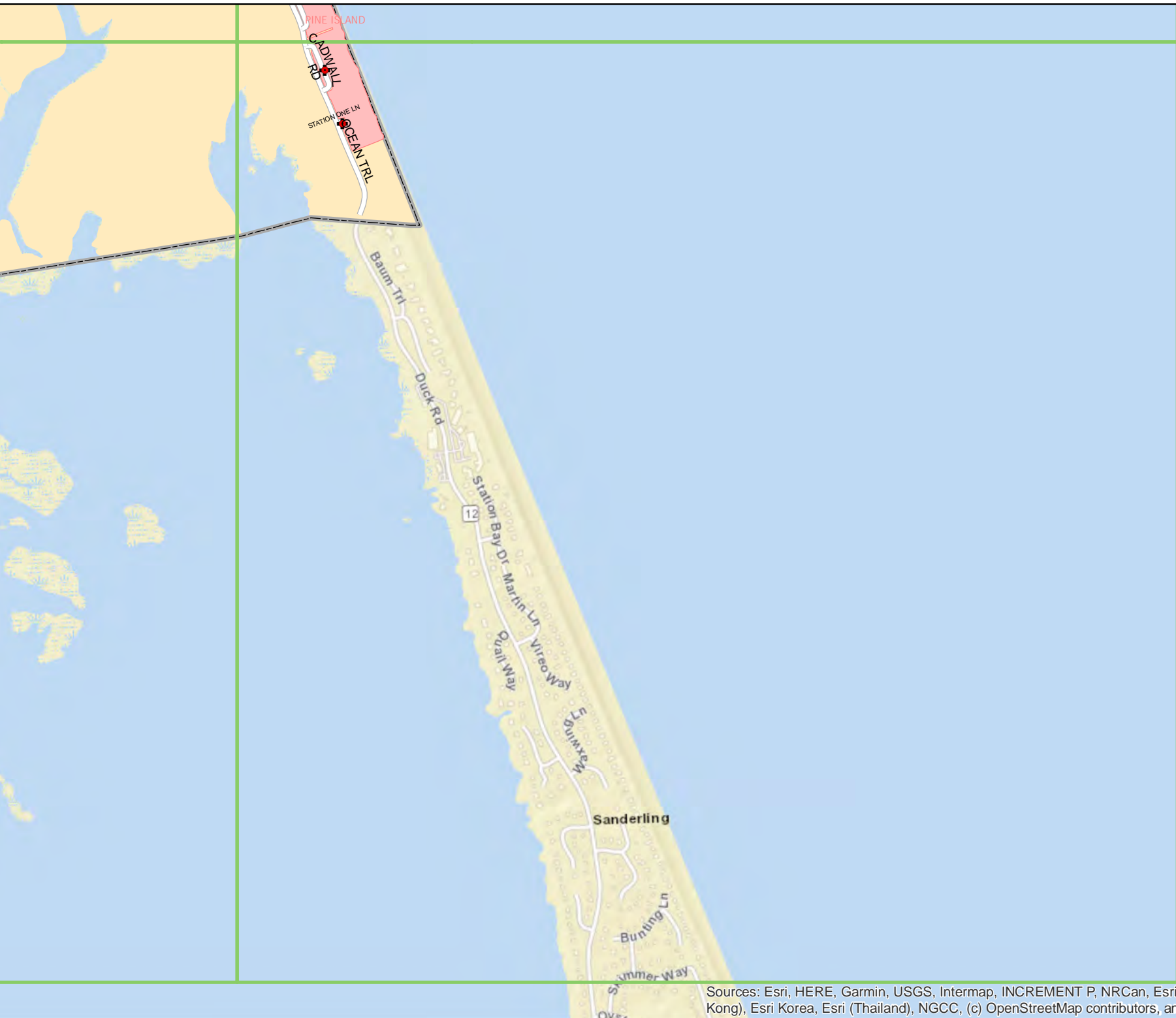
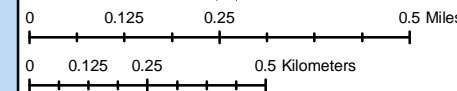


LEGEND

-  Fire Hydrant
-  Fire Station
-  School
-  Ferry Landing
-  Airport
-  Street
-  Railroad
-  Ferry Route
-  Subdivision

PAGE MATRIX

	4	8	13	20	28	37	46	55	64	75	86	97			
1	2	5	9	14	21	29	38	47	56	65	76	87	98		
3	6	10	15	22	30	39	48	57	66	77	88	99			
	7	11	16	23	31	40	49			78	89	100			
	12	17	24	32	41	50	58	67		90	101				
	18	25	33	42	51	59	68	79		102	113				
	19	26	34	43	52	60	69	80		103	114				
	27	35	44	53	61	70	81			115					
		36	45	54	62	71	82	91	104	116					
					63	72	83	92	105	117	126				
						73	84	93	106	118	127				
							74	85	94	107	119	128	133		
									95	108	120	129	134		
										96	109	121			
											110	122			
												111	123	130	
													112	124	131
														125	132



Sources: Esri, HERE, Garmin, USGS, Intermap, INCREMENT P, NRCan, Esri Japan, METI, Esri China (Hong Kong), Esri Korea, Esri (Thailand), NGCC, (c) OpenStreetMap contributors, and the GIS User Community