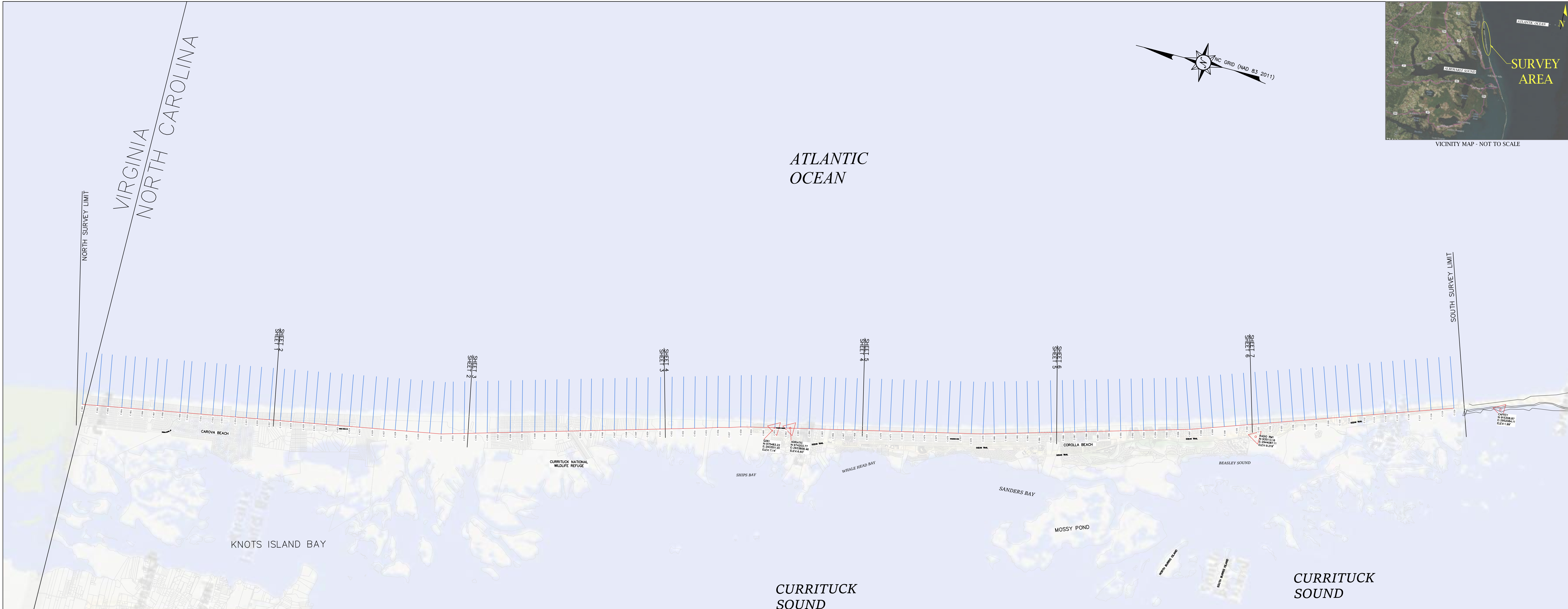


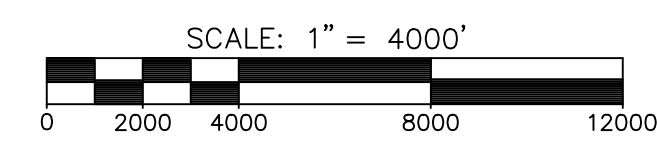
ATLANTIC OCEAN

CURRITUCK SOUND



Currituck County Profiles NAD 83/2011				Currituck County Profiles NAD 83/2011				Currituck County Profiles NAD 83/2011			
Station	Easting	Northing	Azimuth	Station	Easting	Northing	Azimuth	Station	Easting	Northing	Azimuth
C-001	2919204.1	1033891.1	79	C-041	2927795.7	994621.2	75	C-081	2938490.1	956061.5	73
C-002	2919457.8	1032585.8	79	C-042	2928088.1	993664.9	75	C-082	2938785.1	955096.6	73
C-003	2919630.9	1031695.2	79	C-043	2928395.9	992658.1	75	C-083	2939058.6	954201.9	73
C-004	2919858.4	1030524.9	79	C-044	2928699.6	991664.7	75	C-084	2939342.6	953273.0	73
C-005	2920012.6	1029731.9	79	C-045	2928965.2	990796.0	75	C-085	2939651.1	952264.0	73
C-006	2920203.4	1028750.3	79	C-046	2929257.6	989839.7	75	C-086	2939953.0	951276.5	73
C-007	2920394.2	1027768.7	79	C-047	2929560.3	988849.5	75	C-087	2940235.8	950351.4	73
C-008	2920540.9	1027013.7	79	C-048	2929864.5	987854.5	75	C-088	2940530.9	949386.4	73
C-009	2920827.6	1025538.9	79	C-049	2930106.2	987063.9	75	C-089	2940820.6	948438.8	73
C-010	2920953.7	1024890.2	79	C-050	2930401.3	986098.7	75	C-090	2941130.0	947482.5	73
C-011	2921175.8	1023742.7	79	C-051	2930719.5	985038.2	75	C-091	2941405.3	946526.2	73
C-012	2921368.9	1022753.9	79	C-052	2931011.8	984101.9	75	C-092	2941697.7	945569.9	73
C-013	2921520.9	1021972.4	79	C-053	2931304.2	983145.6	75	C-093	2941985.2	944629.4	73
C-014	2921746.1	1020813.5	79	C-054	2931596.6	982189.3	75	C-094	2942282.4	943657.3	73
C-015	2921927.1	1019882.2	79	C-055	2931888.9	981233.0	75	C-095	2942574.8	942700.9	73
C-016	2922111.5	1018934.0	79	C-056	2932181.3	980276.7	75	C-096	2942854.8	941785.1	73
C-017	2922307.4	1017926.0	79	C-057	2932473.7	979320.3	75	C-097	2943159.6	940788.3	70
C-018	2922493.1	1016970.8	79	C-058	2932766.1	978364.0	75	C-098	2943506.6	939850.5	70
C-019	2922668.1	1016070.2	79	C-059	2933022.9	977523.9	75	C-099	2943853.5	938912.6	70
C-020	2922878.7	1014986.7	79	C-060	2933302.1	976430.5	77	C-100	2944200.5	937974.7	70
C-021	2923056.5	1014072.0	79	C-061	2933577.1	975487.8	77	C-101	2944547.5	937036.8	70
C-022	2923256.3	1013044.2	79	C-062	2933778.9	974518.0	77	C-102	2944894.5	936098.9	70
C-023	2923449.6	1012049.7	79	C-063	2934017.0	973563.3	77	C-103	2945241.5	935161.0	70
C-024	2923637.9	1011081.0	79	C-064	2934256.0	972604.6	77	C-104	2945588.5	934223.2	70
C-025	2923809.4	1010199.0	79	C-065	2934528.4	971512.0	77	C-105	2945935.5	933285.3	70
C-026	2924019.6	1009117.7	79	C-066	2934763.9	970567.6	77	C-106	2946282.5	932347.4	70
C-027	2924210.4	1008136.1	79	C-067	2934976.5	969714.8	77	C-107	2946629.5	931409.5	70
C-028	2924401.2	1007154.5	79	C-068	2935215.9	968754.5	77	C-108	2946976.5	930471.6	70
C-029	2924592.0	1006172.9	79	C-069	2935477.7	967704.8	77	C-109	2947323.5	929533.7	70
C-030	2924782.8	1005191.2	79	C-070	2935728.5	966658.8	77	C-110	2947670.5	928595.9	70
C-031	2924973.6	1004209.6	79	C-071	2935950.4	965580.9	77	C-111	2948017.4	927658.0	70
C-032	2925164.4	1003228.0	79	C-072	2936198.2	964484.8	77	C-112	2948364.4	926720.1	70
C-033	2925356.8	1002271.7	75	C-073	2936453.0	963793.0	77	C-113	2948711.4	925782.2	70
C-034	2925549.1	1001315.4	75	C-074	2936687.3	962853.3	77	C-114	2949058.4	924844.3	70
C-035	2925741.5	1000359.0	75	C-075	2936929.2	961883.0	77	C-115	2949405.4	923906.5	70
C-036	2925933.9	999402.8	75	C-076	2937171.1	960912.7	77	C-116	2949752.4	922968.6	70
C-037	2926126.3	998446.5	75	C-077	2937423.0	960035.7	77	C-117	2950099.4	922030.7	70
C-038	2926318.6	997490.1	75	C-078	2937670.1	959151.4	77	C-118	2950446.4	921092.8	70
C-039	2926511.0	996533.8	75	C-079	2937922.0	958267.1	77	C-119	2950793.5	920154.9	70
C-040	2926703.4	995577.5	75	C-080	2938174.1	957382.8	73	C-120	2951140.4	919217.0	70

Currituck County Control Points NAD 83 (2011) / NAVD88			
Point	Northing	Easting	Elevation
ADRIATIC	974203.77	2933858.46	6.60'
C261	975483.22	2933511.61	7.14'
RADIO RM 1	935115.16	2944087.11	9.22'
CAFFEY	915308.87	2952084.11	1.99'



MCKIM & CREED
 243 NORTH FRONT STREET
 WILMINGTON, NORTH CAROLINA 28401
 TELEPHONE: (910) 343-1048
 FAX: (910) 251-8282
 NORTH CAROLINA FIRM LICENSE NUMBER: F-1222

**BEACH MONITORING SURVEY
 FOR
 COUNTY OF CURRITUCK**
 COASTAL PROTECTION ENGINEERING OF NORTH CAROLINA, Inc.
 CITY OF CAROVA BEACH, COUNTY OF CURRITUCK, NORTH CAROLINA
 01 JUNE 2024

JOB NUMBER: 08342-0007
 SCALE: 1" = 4000'
 CAD NUMBER: VT-083420007.DWG
 PLS: RBD
 PARTY CHIEF: JTL
 CAD TECH: MAH
 FIELD BOOK/PAGE: WB/Pg
 DRAWING NUMBER: 2024-067
OVERVIEW

- NOTES:
- ELEVATIONS ARE EXPRESSED IN FEET AND TENTHS, REFERENCED TO THE NORTH AMERICAN VERTICAL DATUM OF 1988 (NAVD88).
 - HORIZONTAL DATUM IS NC STATE PLANE GRID COORDINATES (NAD83/2011).
 - TOPOGRAPHIC SURVEY PERFORMED USING TRIMBLE RTK GNSS EQUIPMENT.
 - SOUNDINGS WERE ACQUIRED USING ODOM ECHOTRAC E20 SINGLE BEAM SONAR 200 KHZ, APPLANIX POSMV INERTIAL NAVIGATION SYSTEM WAS USED FOR PITCH, HEAVE, AND ROLL CORRECTIONS.
 - SOUNDINGS ARE DISPLAYED AT A 45° SORT INTERVAL.
 - SURVEYED WITH MCKIM & CREED'S SV CAWOOD BETWEEN MAY 28 AND JUNE 1, 2024, USING NCVRS RTK FOR POSITION CORRECTIONS.
 - HYPPACK SOFTWARE WAS USED FOR DATA COLLECTION AND PROCESSING.
 - NC ONEMAP PARCEL DATA FOR VISUAL REFERENCE ONLY.
 - THE INFORMATION DEPICTED ON THIS MAP REPRESENTS THE RESULT OF SURVEYS MADE ON THE DATE INDICATED AND CAN ONLY BE CONSIDERED AS INDICATING THE CONDITIONS EXISTING AT THAT TIME.
 - THE HYDROGRAPHIC DATA DEPICTED ON THIS MAP WAS ACQUIRED USING MINIMUM PERFORMANCE STANDARD IN ACCORDANCE WITH THE US ARMY CORPS OF ENGINEERS MANUAL EM 1110-2-1003.

I, RAYMOND B. DAWBER, NCPLS 3898, CERTIFY THAT THIS PROJECT WAS COMPLETED UNDER MY DIRECT AND RESPONSIBLE CHARGE FROM AN ACTUAL SURVEY MADE UNDER MY SUPERVISION; THAT THIS HYDROGRAPHIC SURVEY WAS PERFORMED AT THE 95 PERCENT CONFIDENCE LEVEL TO MEET FEDERAL GEOGRAPHIC DATA COMMITTEE STANDARDS; THAT THIS SURVEY WAS PERFORMED TO MEET THE REQUIREMENTS FOR A TOPOGRAPHIC/ PLANIMETRIC/ HYDROGRAPHIC SURVEY PER THE STANDARDS OF PRACTICE FOR LAND SURVEYING IN NORTH CAROLINA, AND THAT THE ORIGINAL DATA WAS OBTAINED ON MAY 28 - JUNE 01, 2024; THAT THE SURVEY WAS COMPLETED ON JUNE 01, 2024; AND ALL COORDINATES ARE BASED ON NC GRID/NAD83 (2011) AND ALL ELEVATIONS ARE BASED ON NORTH AMERICAN VERTICAL DATUM OF 1988 (NAVD88). THIS HYDROGRAPHIC SURVEY WAS PERFORMED TO MEET OR EXCEED THE MINIMUM PERFORMANCE STANDARDS FOR THE CORPS OF ENGINEERS HYDROGRAPHIC SURVEYS, USACE SPECIFICATIONS MANUAL EM 1110-2-1003.


DATES OF SURVEY: MAY 28-JUNE 1, 2024
 DATUM/EPOCH: NC GRID 83/2011; VERTICAL: NAVD88
 GEOID MODEL: GEOID 18
 UNITS: US SURVEY FEET

WITNESS MY ORIGINAL SIGNATURE, LICENSE NUMBER, AND SEAL
 THIS 1 DAY OF JULY AD
 2024

Raymond B. Dawber
 RAYMOND B. DAWBER
 PROFESSIONAL LAND SURVEYOR
 NCPLS 3898
 RAYMOND B. DAWBER

7/1/2024

ATLANTIC OCEAN

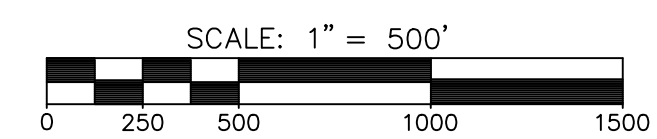
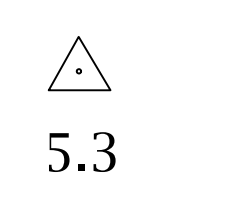


C-001 C-002 C-003 C-004 C-005 C-006 C-007 C-008 C-009 C-010 C-011 C-012 C-013 C-014 C-015 C-016 C-017

CAROVA BEACH

OCEAN PEARL LN

LEGEND: STATION CONTROL
ELEVATION
PLANNED LINE
BASELINE



MCKIM & CREED
243 NORTH FRONT STREET
WILMINGTON, NORTH CAROLINA 28401
TELEPHONE: (910) 343-1048
FAX: (910) 251-8282
NORTH CAROLINA FIRM LICENSE NUMBER: F-1222

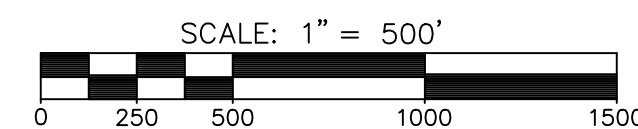
BEACH MONITORING SURVEY
FOR
COUNTY OF CURRITUCK
COASTAL PROTECTION ENGINEERING OF NORTH CAROLINA, Inc.
CITY OF CAROVA BEACH, COUNTY OF CURRITUCK, NORTH CAROLINA
01 JUNE 2024

JOB NUMBER: 08342-0007
SCALE: 1" = 500'
CAD NUMBER: VT-083420007.DWG
PLS: RBD
PARTY CHIEF: JTL
CAD TECH: MAH
FIELD BOOK/PAGE: WB/PG
DRAWING NUMBER: 2024-067
SHEET 1 OF 7

ATLANTIC OCEAN



LEGEND:
 STATION CONTROL 
 ELEVATION 
 PLANNED LINE 
 BASELINE 




MCKIM & CREED
 243 NORTH FRONT STREET
 WILMINGTON, NORTH CAROLINA 28401
 TELEPHONE: (910) 343-1048
 FAX: (910) 251-8282
 NORTH CAROLINA FIRM LICENSE NUMBER: F-1222

BEACH MONITORING SURVEY
 FOR
COUNTY OF CURRITUCK
 COASTAL PROTECTION ENGINEERING OF NORTH CAROLINA, Inc.
 CITY OF CAROVA BEACH, COUNTY OF CURRITUCK, NORTH CAROLINA
 01 JUNE 2024

JOB NUMBER: 08342-0007
 SCALE: 1" = 500'
 CAD NUMBER: VT-083420007.DWG
 PLS: RBD
 PARTY CHIEF: JTL
 CAD TECH: MAH
 FIELD BOOK/PAGE: WB/PG
 DRAWING NUMBER: 2024-067
SHEET 2 OF 7

ATLANTIC OCEAN



C-035 C-036 C-037 C-038 C-039 C-040 C-041 C-042 C-043 C-044 C-045 C-046 C-047 C-048 C-049 C-050 C-051

CURRITUCK NATIONAL WILDLIFE REFUGE

LEGEND:

- STATION CONTROL:
- ELEVATION:
- PLANNED LINE:
- BASELINE:

Raymond B. Danner

SCALE: 1" = 500'

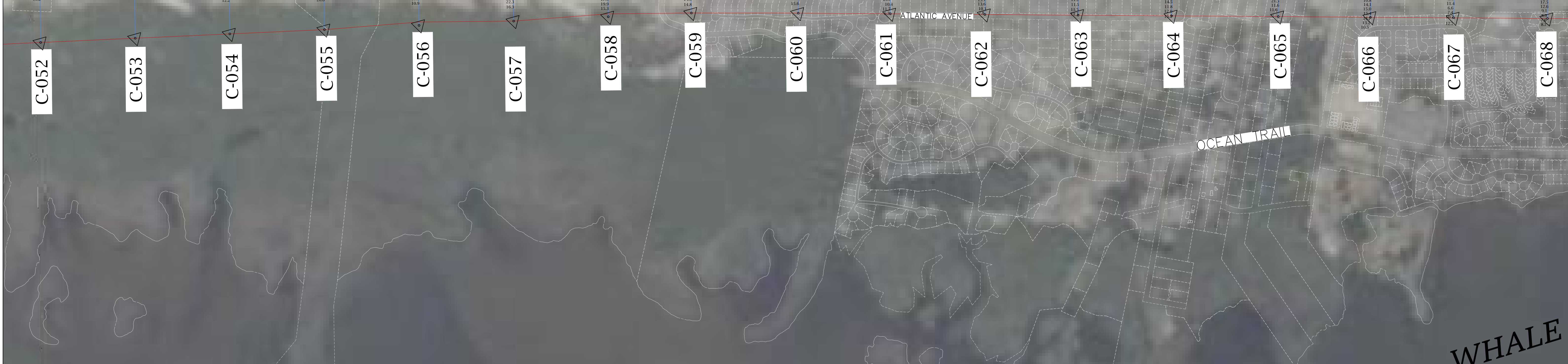

MCKIM & CREED
 243 NORTH FRONT STREET
 WILMINGTON, NORTH CAROLINA 28401
 TELEPHONE: (910) 343-1048
 FAX: (910) 251-8282
 NORTH CAROLINA FIRM LICENSE NUMBER: F-1222


BEACH MONITORING SURVEY
 FOR
 COUNTY OF CURRITUCK


COASTAL PROTECTION ENGINEERING OF NORTH CAROLINA, Inc.
 CITY OF CAROVA BEACH, COUNTY OF CURRITUCK, NORTH CAROLINA
 01 JUNE 2024

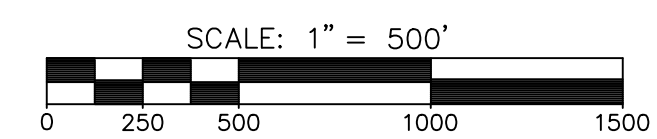
JOB NUMBER: 08342-0007
 SCALE: 1" = 500'
 CAD NUMBER: VT-083420007.DWG
 PLS: RBD
 PARTY CHIEF: JTL
 CAD TECH: MAH
 FIELD BOOK/PAGE: WB/PG
 DRAWING NUMBER: 2024-067
SHEET 3 OF 7

ATLANTIC OCEAN



LEGEND:
 STATION CONTROL 
 ELEVATION 5.3
 PLANNED LINE 
 BASELINE 


Raymond B. Dabbs




MCKIM & CREED
 243 NORTH FRONT STREET
 WILMINGTON, NORTH CAROLINA 28401
 TELEPHONE: (910) 343-1048
 FAX: (910) 251-8282
 NORTH CAROLINA FIRM LICENSE NUMBER: F-1222

BEACH MONITORING SURVEY
 FOR
COUNTY OF CURRITUCK
 COASTAL PROTECTION ENGINEERING OF NORTH CAROLINA, Inc.
 CITY OF CAROVA BEACH, COUNTY OF CURRITUCK, NORTH CAROLINA
 01 JUNE 2024

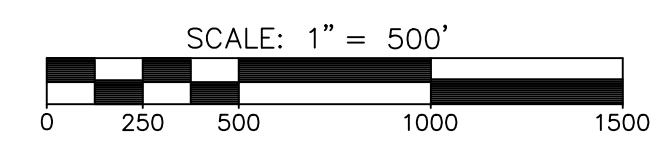
JOB NUMBER: 08342-0007
 SCALE: 1" = 500'
 CAD NUMBER: VT-083420007.DWG
 PLS: RBD
 PARTY CHIEF: JTL
 CAD TECH: MAH
 FIELD BOOK/PAGE: WB/Pg
 DRAWING NUMBER: 2024-067
SHEET 4 OF 7



ATLANTIC OCEAN



LEGEND:
 STATION CONTROL 
 ELEVATION 
 PLANNED LINE 
 BASELINE 



MCKIM & CREED
 243 NORTH FRONT STREET
 WILMINGTON, NORTH CAROLINA 28401
 TELEPHONE: (910) 343-1048
 FAX: (910) 251-8282
 NORTH CAROLINA FIRM LICENSE NUMBER: F-1222

BEACH MONITORING SURVEY
 FOR
COUNTY OF CURRITUCK
 COASTAL PROTECTION ENGINEERING OF NORTH CAROLINA, Inc.
 CITY OF CAROVA BEACH, COUNTY OF CURRITUCK, NORTH CAROLINA
 01 JUNE 2024

JOB NUMBER: 08342-0007
 SCALE: 1" = 500'
 CAD NUMBER: VT-083420007.DWG
 PLS: RBD
 PARTY CHIEF: JTL
 CAD TECH: MAH
 FIELD BOOK/PAGE: WB/PG
 DRAWING NUMBER: 2024-067
SHEET 5 OF 7



ATLANTIC OCEAN

340	340	341	342	343	344	345	346	347	348	349	350	351	352	353	354	355	356	357	358	359	360	361	362	363	364	365	366	367	368	369	370	371	372	373	374	375	376	377	378	379	380	381	382	383	384	385	386	387	388	389	390	391	392	393	394	395	396	397	398	399	400	401	402	403	404	405	406	407	408	409	410	411	412	413	414	415	416	417	418	419	420	421	422	423	424	425	426	427	428	429	430	431	432	433	434	435	436	437	438	439	440	441	442	443	444	445	446	447	448	449	450	451	452	453	454	455	456	457	458	459	460	461	462	463	464	465	466	467	468	469	470	471	472	473	474	475	476	477	478	479	480	481	482	483	484	485	486	487	488	489	490	491	492	493	494	495	496	497	498	499	500	501	502	503	504	505	506	507	508	509	510	511	512	513	514	515	516	517	518	519	520	521	522	523	524	525	526	527	528	529	530	531	532	533	534	535	536	537	538	539	540	541	542	543	544	545	546	547	548	549	550	551	552	553	554	555	556	557	558	559	560	561	562	563	564	565	566	567	568	569	570	571	572	573	574	575	576	577	578	579	580	581	582	583	584	585	586	587	588	589	590	591	592	593	594	595	596	597	598	599	600	601	602	603	604	605	606	607	608	609	610	611	612	613	614	615	616	617	618	619	620	621	622	623	624	625	626	627	628	629	630	631	632	633	634	635	636	637	638	639	640	641	642	643	644	645	646	647	648	649	650	651	652	653	654	655	656	657	658	659	660	661	662	663	664	665	666	667	668	669	670	671	672	673	674	675	676	677	678	679	680	681	682	683	684	685	686	687	688	689	690	691	692	693	694	695	696	697	698	699	700	701	702	703	704	705	706	707	708	709	710	711	712	713	714	715	716	717	718	719	720	721	722	723	724	725	726	727	728	729	730	731	732	733	734	735	736	737	738	739	740	741	742	743	744	745	746	747	748	749	750	751	752	753	754	755	756	757	758	759	760	761	762	763	764	765	766	767	768	769	770	771	772	773	774	775	776	777	778	779	780	781	782	783	784	785	786	787	788	789	790	791	792	793	794	795	796	797	798	799	800	801	802	803	804	805	806	807	808	809	810	811	812	813	814	815	816	817	818	819	820	821	822	823	824	825	826	827	828	829	830	831	832	833	834	835	836	837	838	839	840	841	842	843	844	845	846	847	848	849	850	851	852	853	854	855	856	857	858	859	860	861	862	863	864	865	866	867	868	869	870	871	872	873	874	875	876	877	878	879	880	881	882	883	884	885	886	887	888	889	890	891	892	893	894	895	896	897	898	899	900	901	902	903	904	905	906	907	908	909	910	911	912	913	914	915	916	917	918	919	920	921	922	923	924	925	926	927	928	929	930	931	932	933	934	935	936	937	938	939	940	941	942	943	944	945	946	947	948	949	950	951	952	953	954	955	956	957	958	959	960	961	962	963	964	965	966	967	968	969	970	971	972	973	974	975	976	977	978	979	980	981	982	983	984	985	986	987	988	989	990	991	992	993	994	995	996	997	998	999	1000
-----	-----	-----	-----	-----	-----	-----	-----	-----	-----	-----	-----	-----	-----	-----	-----	-----	-----	-----	-----	-----	-----	-----	-----	-----	-----	-----	-----	-----	-----	-----	-----	-----	-----	-----	-----	-----	-----	-----	-----	-----	-----	-----	-----	-----	-----	-----	-----	-----	-----	-----	-----	-----	-----	-----	-----	-----	-----	-----	-----	-----	-----	-----	-----	-----	-----	-----	-----	-----	-----	-----	-----	-----	-----	-----	-----	-----	-----	-----	-----	-----	-----	-----	-----	-----	-----	-----	-----	-----	-----	-----	-----	-----	-----	-----	-----	-----	-----	-----	-----	-----	-----	-----	-----	-----	-----	-----	-----	-----	-----	-----	-----	-----	-----	-----	-----	-----	-----	-----	-----	-----	-----	-----	-----	-----	-----	-----	-----	-----	-----	-----	-----	-----	-----	-----	-----	-----	-----	-----	-----	-----	-----	-----	-----	-----	-----	-----	-----	-----	-----	-----	-----	-----	-----	-----	-----	-----	-----	-----	-----	-----	-----	-----	-----	-----	-----	-----	-----	-----	-----	-----	-----	-----	-----	-----	-----	-----	-----	-----	-----	-----	-----	-----	-----	-----	-----	-----	-----	-----	-----	-----	-----	-----	-----	-----	-----	-----	-----	-----	-----	-----	-----	-----	-----	-----	-----	-----	-----	-----	-----	-----	-----	-----	-----	-----	-----	-----	-----	-----	-----	-----	-----	-----	-----	-----	-----	-----	-----	-----	-----	-----	-----	-----	-----	-----	-----	-----	-----	-----	-----	-----	-----	-----	-----	-----	-----	-----	-----	-----	-----	-----	-----	-----	-----	-----	-----	-----	-----	-----	-----	-----	-----	-----	-----	-----	-----	-----	-----	-----	-----	-----	-----	-----	-----	-----	-----	-----	-----	-----	-----	-----	-----	-----	-----	-----	-----	-----	-----	-----	-----	-----	-----	-----	-----	-----	-----	-----	-----	-----	-----	-----	-----	-----	-----	-----	-----	-----	-----	-----	-----	-----	-----	-----	-----	-----	-----	-----	-----	-----	-----	-----	-----	-----	-----	-----	-----	-----	-----	-----	-----	-----	-----	-----	-----	-----	-----	-----	-----	-----	-----	-----	-----	-----	-----	-----	-----	-----	-----	-----	-----	-----	-----	-----	-----	-----	-----	-----	-----	-----	-----	-----	-----	-----	-----	-----	-----	-----	-----	-----	-----	-----	-----	-----	-----	-----	-----	-----	-----	-----	-----	-----	-----	-----	-----	-----	-----	-----	-----	-----	-----	-----	-----	-----	-----	-----	-----	-----	-----	-----	-----	-----	-----	-----	-----	-----	-----	-----	-----	-----	-----	-----	-----	-----	-----	-----	-----	-----	-----	-----	-----	-----	-----	-----	-----	-----	-----	-----	-----	-----	-----	-----	-----	-----	-----	-----	-----	-----	-----	-----	-----	-----	-----	-----	-----	-----	-----	-----	-----	-----	-----	-----	-----	-----	-----	-----	-----	-----	-----	-----	-----	-----	-----	-----	-----	-----	-----	-----	-----	-----	-----	-----	-----	-----	-----	-----	-----	-----	-----	-----	-----	-----	-----	-----	-----	-----	-----	-----	-----	-----	-----	-----	-----	-----	-----	-----	-----	-----	-----	-----	-----	-----	-----	-----	-----	-----	-----	-----	-----	-----	-----	-----	-----	-----	-----	-----	-----	-----	-----	-----	-----	-----	-----	-----	-----	-----	-----	-----	-----	-----	-----	-----	-----	-----	-----	-----	-----	-----	-----	-----	-----	-----	-----	-----	-----	-----	-----	-----	-----	-----	-----	-----	-----	-----	-----	-----	-----	-----	-----	-----	-----	-----	-----	-----	-----	-----	-----	-----	-----	-----	-----	-----	-----	-----	-----	-----	-----	-----	-----	-----	-----	-----	-----	-----	-----	-----	-----	-----	-----	-----	-----	-----	-----	-----	-----	-----	-----	-----	-----	-----	-----	-----	-----	-----	-----	-----	-----	-----	-----	-----	-----	-----	-----	-----	-----	-----	-----	-----	-----	-----	-----	-----	-----	-----	-----	-----	-----	-----	-----	-----	-----	-----	-----	-----	-----	-----	-----	-----	-----	-----	-----	-----	-----	-----	-----	-----	-----	-----	-----	-----	-----	-----	-----	-----	-----	-----	-----	-----	-----	-----	-----	-----	------

C-086 C-087 C-088 C-089 C-090 C-091 C-092 C-093 C-094 C-095 C-096 C-097 C-098 C-099 C-100 C-101 C-102

COROLLA BEACH

OCEAN TRAIL

BEASLEY SOUND

LEGEND:

- STATION CONTROL
- ELEVATION 5.3
- PLANNED LINE
- BASELINE


SCALE: 1" = 500'

MCKIM & CREED
 243 NORTH FRONT STREET
 WILMINGTON, NORTH CAROLINA 28401
 TELEPHONE: (910) 343-1048
 FAX: (910) 251-8282
 NORTH CAROLINA FIRM LICENSE NUMBER: F-1222

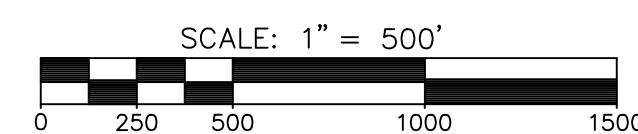

BEACH MONITORING SURVEY
 FOR
 COUNTY OF CURRITUCK
 COASTAL PROTECTION ENGINEERING OF NORTH CAROLINA, Inc.
 CITY OF CAROVA BEACH, COUNTY OF CURRITUCK, NORTH CAROLINA
 01 JUNE 2024

JOB NUMBER: 08342-0007
 SCALE: 1" = 500'
 CAD NUMBER: VT-083420007.DWG
 PLS: RBD
 PARTY CHIEF: JTL
 CAD TECH: MAH
 FIELD BOOK/PAGE: WB/Pg
 DRAWING NUMBER: 2024-067
 SHEET 6 OF 7

ATLANTIC OCEAN



LEGEND:
 STATION CONTROL 
 ELEVATION 
 PLANNED LINE 
 BASELINE 



MCKIM & CREED
 243 NORTH FRONT STREET
 WILMINGTON, NORTH CAROLINA 28401
 TELEPHONE: (910) 343-1048
 FAX: (910) 251-8282
 NORTH CAROLINA FIRM LICENSE NUMBER: F-1222

BEACH MONITORING SURVEY
 FOR
COUNTY OF CURRITUCK
 COASTAL PROTECTION ENGINEERING OF NORTH CAROLINA, Inc.
 CITY OF CAROVA BEACH, COUNTY OF CURRITUCK, NORTH CAROLINA
 01 JUNE 2024

JOB NUMBER: 08342-0007
 SCALE: 1" = 500'
 CAD NUMBER: VT-083420007.DWG
 PLS: RBD
 PARTY CHIEF: JTL
 CAD TECH: MAH
 FIELD BOOK/PAGE: WB/Pg
 DRAWING NUMBER: 2024-067
SHEET 7 OF 7