


# NOTES AND ABBREVIATIONS

SIGNS TO BE DEMOLISHED



SIGNS TO BE DEMOLISHED:  
PERMISSION REQUIRED  
PRIOR TO DEMO



ITHERM ALKYD  
THERMOPLASTIC SIGN:  
OR EQUAL




EXISTING:  
TO REMAIN



NEW SIGN INSTALL:  
PER COROLLA WAYFINDING  
SIGN DESIGN PACKAGE



MAP KIOSK



## NOTES:



- DENOTES SIGN NUMBER IN RELATION TO WAYFINDING SIGN SCHEDULE. SEE DOCUMENT "COROLLA\_SIGN\_SCHEDULE.XLSX"
- 4 WHEEL DRIVE ONLY ACCESS IS NOTED AS "4WD"
- CLIENT TO SEEK APPROVAL AND PERMISSION FROM APPROPRIATE DEPARTMENTS TO THERMO ALL PATHS RECOMMENDED IN THIS PLAN.
- ALL SIGN PLACEMENT ON THE THIS PLAN IS CONCEPTUAL. ALL PLACEMENT TO BE FIELD VERIFIED BY INSTALLER PRIOR TO IMPLEMENTATION. ALL VEHICULAR SIGNS TO BE COMPLIANT WITH MUTCD AND NCDOT STANDARDS.
- "FUTURE" DENOTES A SIGN TO BE ADDED AT A FUTURE DATE OR ADDITIONAL INFORMATION TO BE ADDED TO A PROPOSED SIGN, AT A FUTURE DATE. THESE SIGNS ARE NOT TO BE INCLUDED IN FABRICATION COST ESTIMATES.

NOTE: Place all directional signs 100 to 200 feet before the intersection at discretion of installer with attention to sightlines and ground conditions.

DESIGNED BY: MM

DRAWN BY: AG

CHECKED BY: CF

- Existing Multiuse Path
- Proposed Multiuse Path
- Private Access
- Public Access
- Pedestrian Access

- Public Parking
- Public Board Launch
- Public Park
- Public Restrooms
- Vehicular Beach Access

**alta**  
GREENWAYS  
altaplanning.com

5850 Fayetteville Rd.  
Suite 200  
Durham, NC 27713  
919.484.8448

WAYFINDING PLACEMENT PLAN  
COROLLA, NC

SCALE: AS SHOWN DATE: 7/1/2014

SHEET  
1  
OF  
76

DATE	NO.	REVISIONS	BY



KEEP SIGN UNTIL THERMO IS PLACED



No Parking or Stopping Anytime 4WD Only Beyond This Point



FUTURE End Bike Route



KEEP SIGN UNTIL THERMO IS PLACED



Driving Graphic No Parking or Stopping first 1.5 Mile Speed Limit 15

FUTURE Dune Walkover Ahead

Driving Graphic No Parking or Stopping first 1.5 Mile Speed Limit 15

Driving Graphic No Parking or Stopping first 1.5 Mile Speed Limit 15



DATE	NO.	REVISIONS	BY

NOTE: Place all directional signs 100 to 200 feet before the intersection at discretion of installer with attention to sightlines and ground conditions.

DESIGNED BY: MM  
 DRAWN BY: AG  
 CHECKED BY: CF

- Existing Multiuse Path
- - - Proposed Multiuse Path
- Private Access
- Public Access
- - - - - Pedestrian Access

- Public Parking
- Public Board Launch
- Public Park
- Public Restrooms
- Vehicular Beach Access

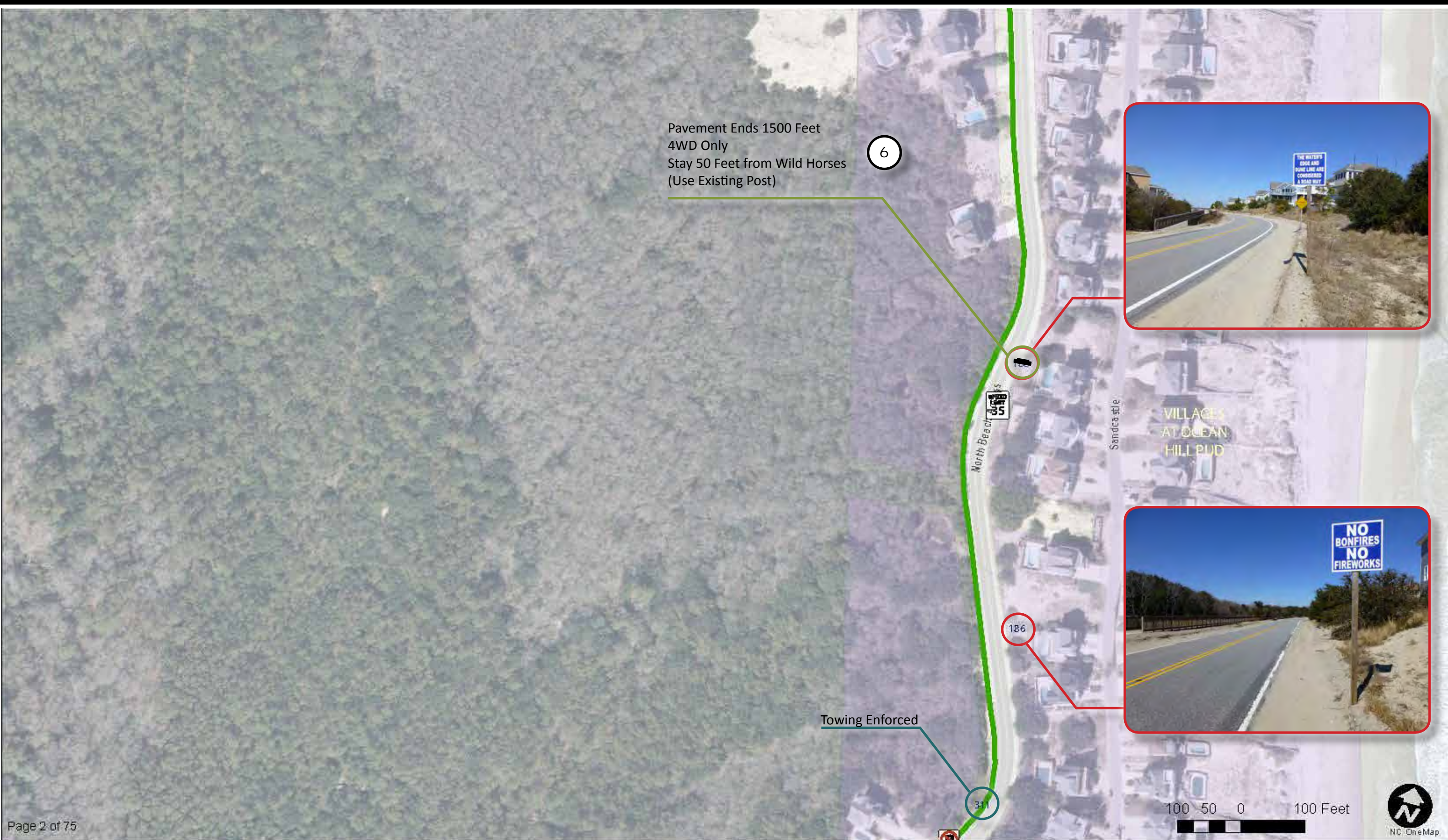
**alta**  
 GREENWAYS  
 alta planning.com

5850 Fayetteville Rd.  
 Suite 200  
 Durham, NC 27713  
 919.484.8448

**WAYFINDING PLACEMENT PLAN**  
**COROLLA, NC**

SCALE: AS SHOWN DATE: 7/1/2014

SHEET 2 OF 76



DATE	NO.	REVISIONS	BY

NOTE: Place all directional signs 100 to 200 feet before the intersection at discretion of installer with attention to sightlines and ground conditions.

DESIGNED BY: MM  
 DRAWN BY: AG  
 CHECKED BY: CF

- Existing Multiuse Path
- - - Proposed Multiuse Path
- Private Access
- Public Access
- - - - - Pedestrian Access

- Public Parking
- Public Board Launch
- Public Park
- Public Restrooms
- Vehicular Beach Access

**alta**  
 GREENWAYS  
 alta planning.com

5850 Fayetteville Rd.  
 Suite 200  
 Durham, NC 27713  
 919.484.8448

**WAYFINDING PLACEMENT PLAN**  
**COROLLA, NC**

SCALE: AS SHOWN DATE: 7/1/2014



DATE	NO.	REVISIONS	BY

NOTE: Place all directional signs 100 to 200 feet before the intersection at discretion of installer with attention to sightlines and ground conditions.

DESIGNED BY: MM  
 DRAWN BY: AG  
 CHECKED BY: CF

- Existing Multiuse Path
- - - Proposed Multiuse Path
- Private Access
- Public Access
- - - - - Pedestrian Access

- Public Parking
- Public Board Launch
- Public Park
- Public Restrooms
- Vehicular Beach Access

**alta**  
 GREENWAYS  
 alta planning.com

5850 Fayetteville Rd.  
 Suite 200  
 Durham, NC 27713  
 919.484.8448

**WAYFINDING PLACEMENT PLAN**  
**COROLLA, NC**

SCALE: AS SHOWN DATE: 7/1/2014

SHEET 4 OF 76



9 ^ End of Path 16/5 Minutes/Walk/  
 ^ Historic Corolla 4/2 Minutes/Walk/Bike

Turning Vehicles  
 Yield to Pedestrians

DATE	NO.	REVISIONS	BY

NOTE: Place all directional signs 100 to 200 feet before the intersection at discretion of installer with attention to sightlines and ground conditions.

DESIGNED BY: MM  
 DRAWN BY: AG  
 CHECKED BY: CF

- Existing Multiuse Path
- Proposed Multiuse Path
- Private Access
- Public Access
- - - - - Pedestrian Access

- Public Parking
- Public Board Launch
- Public Park
- Public Restrooms
- Vehicular Beach Access

**alta**  
 GREENWAYS  
 altaplanning.com

5850 Fayetteville Rd.  
 Suite 200  
 Durham, NC 27713  
 919.484.8448

**WAYFINDING PLACEMENT PLAN**  
**COROLLA, NC**

SCALE: AS SHOWN DATE: 7/1/2014



DATE	NO.	REVISIONS	BY

NOTE: Place all directional signs 100 to 200 feet before the intersection at discretion of installer with attention to sightlines and ground conditions.

DESIGNED BY: MM  
 DRAWN BY: AG  
 CHECKED BY: CF

- Existing Multiuse Path
- - - Proposed Multiuse Path
- Private Access
- Public Access
- - - - - Pedestrian Access

- Public Parking
- Public Board Launch
- Public Park
- Public Restrooms
- Vehicular Beach Access

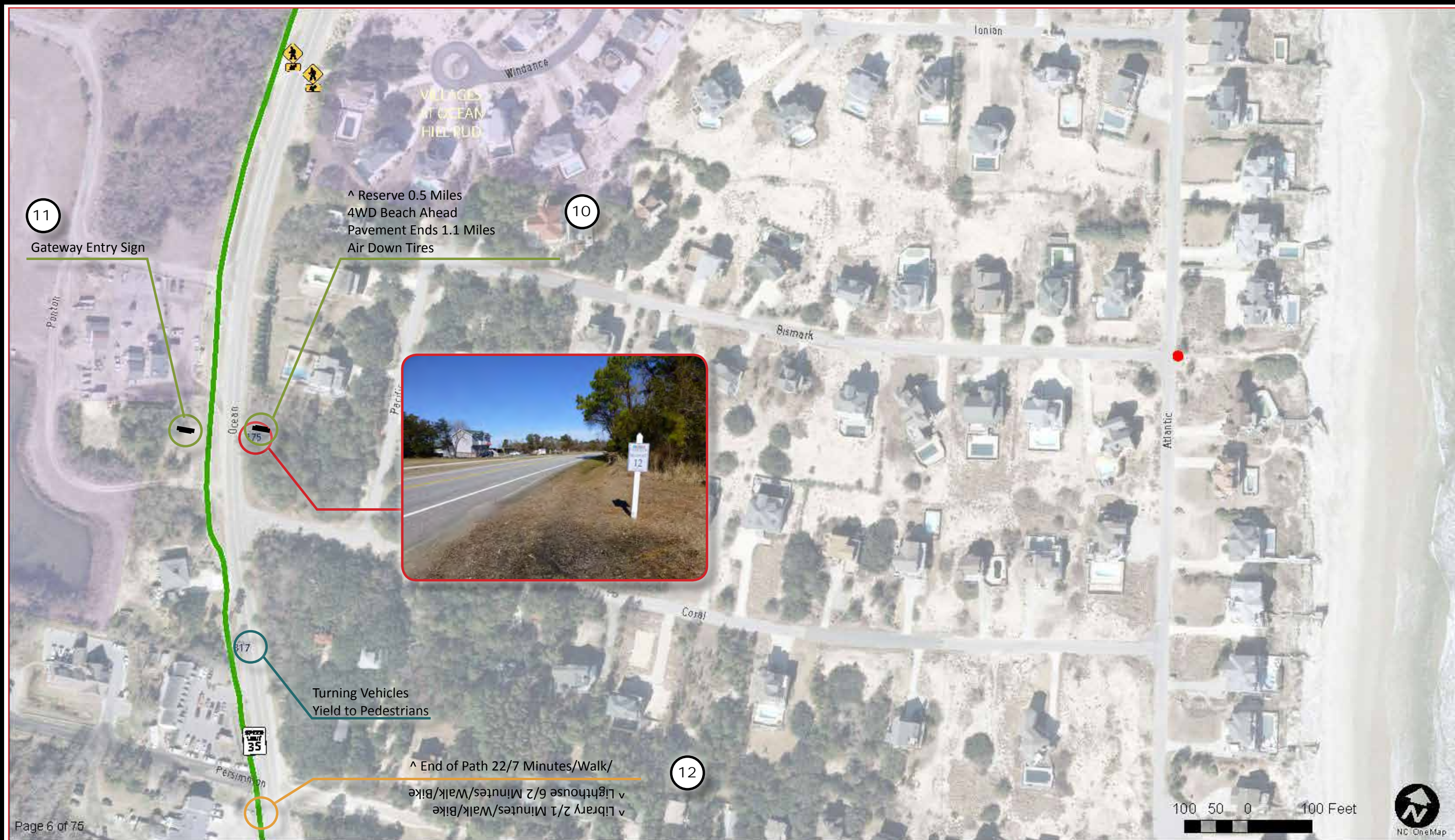
**alta**  
 GREENWAYS  
 altaplanning.com

5850 Fayetteville Rd.  
 Suite 200  
 Durham, NC 27713  
 919.484.8448

**WAYFINDING PLACEMENT PLAN  
 COROLLA, NC**

SCALE: AS SHOWN DATE: 7/1/2014





DATE	NO.	REVISIONS	BY

NOTE: Place all directional signs 100 to 200 feet before the intersection at discretion of installer with attention to sightlines and ground conditions.

DESIGNED BY: MM  
 DRAWN BY: AG  
 CHECKED BY: CF

- Existing Multiuse Path
- Proposed Multiuse Path
- Private Access
- Public Access
- - - - - Pedestrian Access

- Public Parking
- Public Board Launch
- Public Park
- Public Restrooms
- Vehicular Beach Access

**alta**  
 GREENWAYS  
 altaplanning.com

5850 Fayetteville Rd.  
 Suite 200  
 Durham, NC 27713  
 919.484.8448

**WAYFINDING PLACEMENT PLAN**  
**COROLLA, NC**

SCALE: AS SHOWN DATE: 7/1/2014



DATE	NO.	REVISIONS	BY

NOTE: Place all directional signs 100 to 200 feet before the intersection at discretion of installer with attention to sightlines and ground conditions.

DESIGNED BY: MM  
 DRAWN BY: AG  
 CHECKED BY: CF

Existing Multiuse Path	Public Parking
Proposed Multiuse Path	Public Board Launch
Private Access	Public Park
Public Access	Public Restrooms
Pedestrian Access	Vehicular Beach Access

5850 Fayetteville Rd.  
 Suite 200  
 Durham, NC 27713  
 919.484.8448

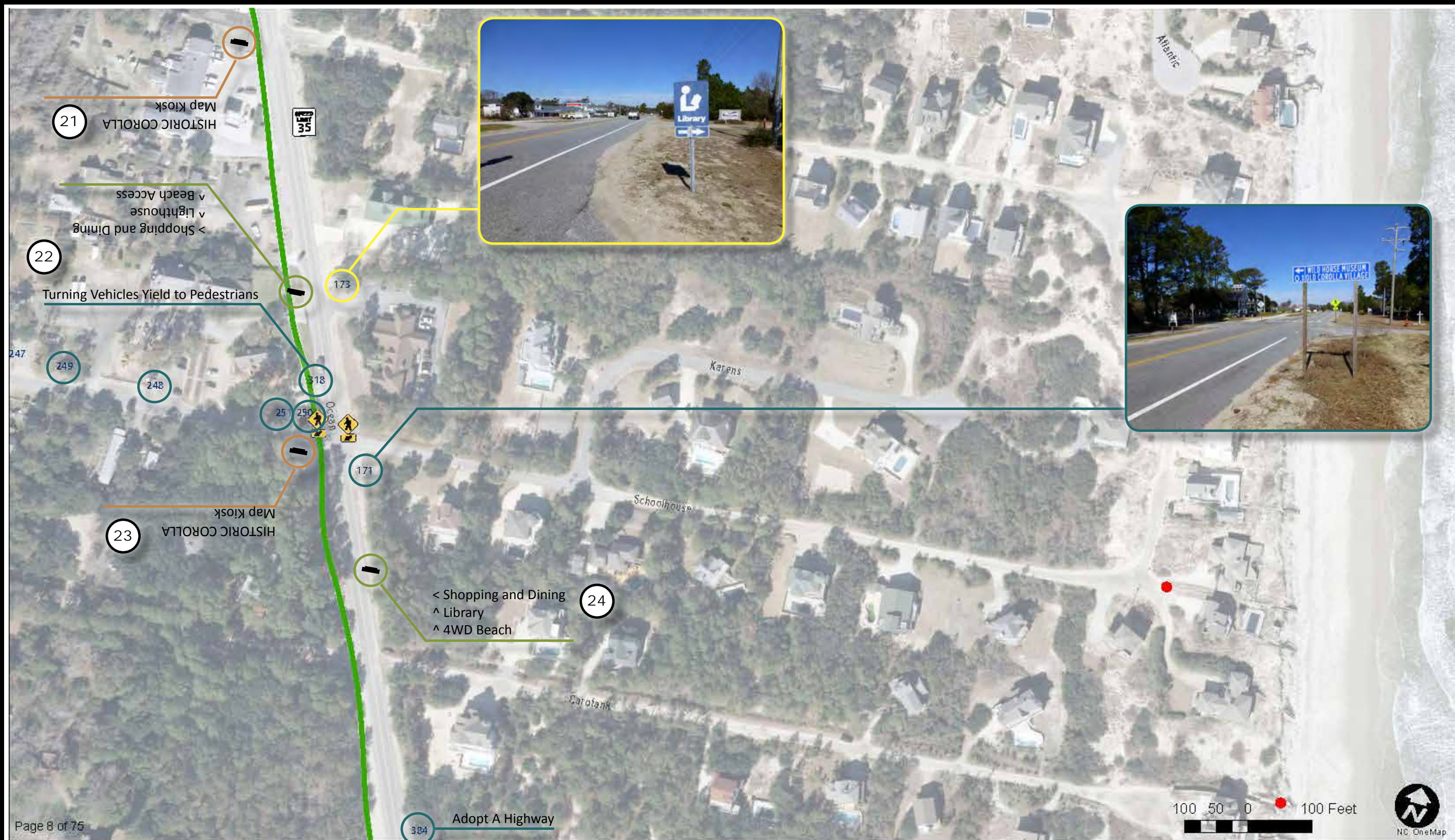
GREENWAYS  
 altaplanning.com

**WAYFINDING PLACEMENT PLAN**  
**COROLLA, NC**

SCALE: AS SHOWN DATE: 7/1/2014

SHEET 8 OF 76





DATE	NO.	REVISIONS	BY

NOTE: Place all directional signs 100 to 200 feet before the intersection at discretion of installer with attention to sightlines and ground conditions.

DESIGNED BY: MM  
 DRAWN BY: AG  
 CHECKED BY: CF

- Existing Multiuse Path
- - - Proposed Multiuse Path
- Private Access
- Public Access
- - - - - Pedestrian Access

- Public Parking
- Public Board Launch
- Public Park
- Public Restrooms
- Vehicular Beach Access

**alta**  
 GREENWAYS  
 altaplanning.com

5850 Fayetteville Rd.  
 Suite 200  
 Durham, NC 27713  
 919.484.8448

**WAYFINDING PLACEMENT PLAN**  
**COROLLA, NC**

SCALE: AS SHOWN DATE: 7/1/2014



**REMOVE OLD SIGN - ADD NEW FREESTANDING SIGN**  
 Sound Access  
 WITH ACCESSIBILITY ICON

33

HISTORIC COROLLA  
 Map Kiosk

29

(Before One-Way Conversion)  
 ^ Shopping and Dining  
 > Lighthouse  
 > Beach Access

27

(Before One-Way Conversion)  
 v Whalehead  
 v Wildlife Education Center  
 > Lighthouse

25

28

26

< Whalehead  
 < Wildlife Education Center  
 < Sound Access

HISTORIC COROLLA  
 Map Kiosk

32

30

I

100 50 0 100 Feet



DATE	NO.	REVISIONS	BY

NOTE: Place all directional signs 100 to 200 feet before the intersection at discretion of installer with attention to sightlines and ground conditions.

DESIGNED BY: MM  
 DRAWN BY: AG  
 CHECKED BY: CF

- Existing Multiuse Path
- Proposed Multiuse Path
- Private Access
- Public Access
- Pedestrian Access

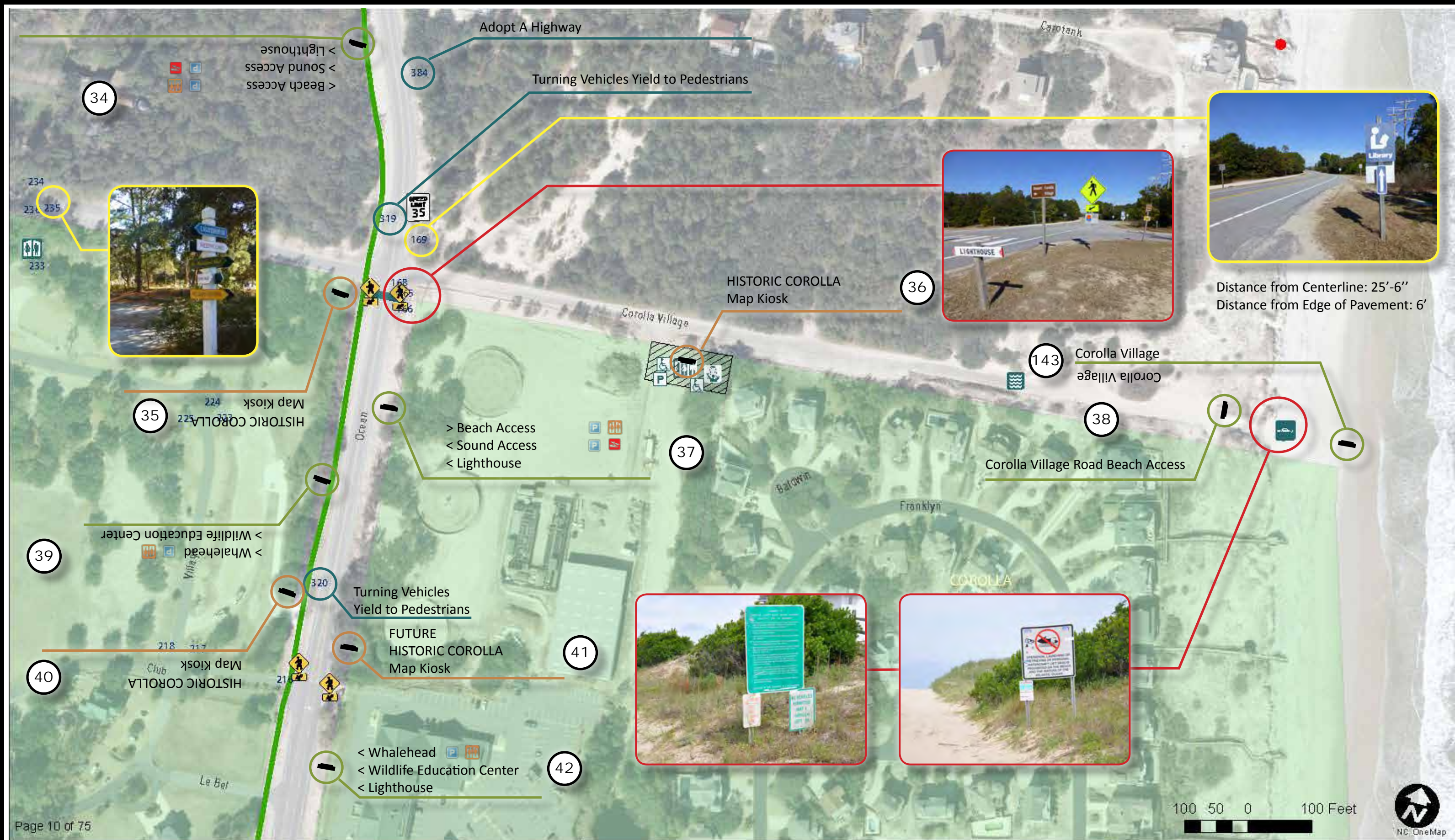
- Public Parking
- Public Board Launch
- Public Park
- Public Restrooms
- Vehicular Beach Access

**alta**  
 GREENWAYS  
 altaPlanning.com

5850 Fayetteville Rd.  
 Suite 200  
 Durham, NC 27713  
 919.484.8448

**WAYFINDING PLACEMENT PLAN**  
**COROLLA, NC**

SCALE: AS SHOWN DATE: 7/1/2014



DATE	NO.	REVISIONS	BY

NOTE: Place all directional signs 100 to 200 feet before the intersection at discretion of installer with attention to sightlines and ground conditions.

DESIGNED BY: MM  
 DRAWN BY: AG  
 CHECKED BY: CF

	Existing Multiuse Path		Public Parking
	Proposed Multiuse Path		Public Board Launch
	Private Access		Public Park
	Public Access		Public Restrooms
	Pedestrian Access		Vehicular Beach Access

5850 Fayetteville Rd.  
 Suite 200  
 Durham, NC 27713  
 919.484.8448  
 alta  
 altaplanning.com

**WAYFINDING PLACEMENT PLAN**  
**COROLLA, NC**

SCALE: AS SHOWN DATE: 7/1/2014

SHEET 11 OF 76



DATE	NO.	REVISIONS	BY

NOTE: Place all directional signs 100 to 200 feet before the intersection at discretion of installer with attention to sightlines and ground conditions.

DESIGNED BY: MM  
 DRAWN BY: AG  
 CHECKED BY: CF

- Existing Multiuse Path
- - - Proposed Multiuse Path
- Private Access
- Public Access
- Pedestrian Access

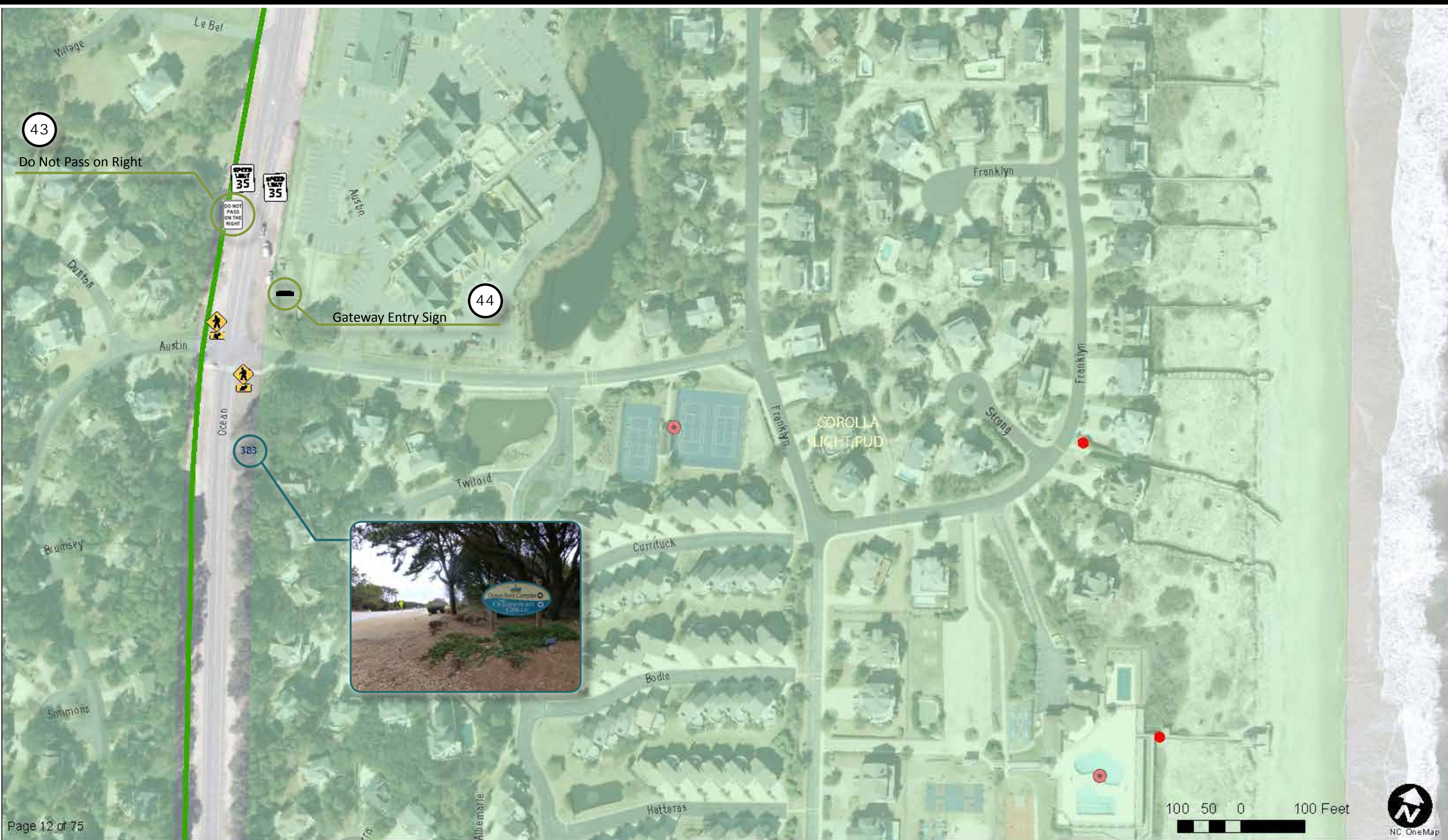
- Public Parking
- Public Board Launch
- Public Park
- Public Restrooms
- Vehicular Beach Access

**alta**  
 GREENWAYS  
 altaplanning.com

5850 Fayetteville Rd.  
 Suite 200  
 Durham, NC 27713  
 919.484.8448

**WAYFINDING PLACEMENT PLAN**  
**COROLLA, NC**

SCALE: AS SHOWN DATE: 7/1/2014



DATE	NO.	REVISIONS	BY

NOTE: Place all directional signs 100 to 200 feet before the intersection at discretion of installer with attention to sightlines and ground conditions.

DESIGNED BY: MM  
 DRAWN BY: AG  
 CHECKED BY: CF

- Existing Multiuse Path
- Proposed Multiuse Path
- Private Access
- Public Access
- Pedestrian Access


- Public Parking
- Public Board Launch
- Public Park
- Public Restrooms
- Vehicular Beach Access

**alta**  
 GREENWAYS  
 altaplanning.com

5850 Fayetteville Rd.  
 Suite 200  
 Durham, NC 27713  
 919.484.8448

**WAYFINDING PLACEMENT PLAN**  
**COROLLA, NC**

SCALE: AS SHOWN DATE: 7/1/2014



DATE	NO.	REVISIONS	BY

NOTE: Place all directional signs 100 to 200 feet before the intersection at discretion of installer with attention to sightlines and ground conditions.

DESIGNED BY: MM  
 DRAWN BY: AG  
 CHECKED BY: CF

- Existing Multiuse Path
- Proposed Multiuse Path
- Private Access
- Public Access
- Pedestrian Access

- Public Parking
- Public Board Launch
- Public Park
- Public Restrooms
- Vehicular Beach Access

**alta**  
 GREENWAYS  
 altaplanning.com

5850 Fayetteville Rd.  
 Suite 200  
 Durham, NC 27713  
 919.484.8448

**WAYFINDING PLACEMENT PLAN  
 COROLLA, NC**

SCALE: AS SHOWN DATE: 7/1/2014

SHEET  
 14  
 OF  
 76



DATE	NO.	REVISIONS	BY

NOTE: Place all directional signs 100 to 200 feet before the intersection at discretion of installer with attention to sightlines and ground conditions.

DESIGNED BY: MM  
 DRAWN BY: AG  
 CHECKED BY: CF

- Existing Multiuse Path
- - - Proposed Multiuse Path
- Private Access
- Public Access
- - - - - Pedestrian Access

- Public Parking
- Public Board Launch
- Public Park
- Public Restrooms
- Vehicular Beach Access

**alta**  
 GREENWAYS  
 alta planning.com

5850 Fayetteville Rd.  
 Suite 200  
 Durham, NC 27713  
 919.484.8448

**WAYFINDING PLACEMENT PLAN**  
**COROLLA, NC**

SCALE: AS SHOWN DATE: 7/1/2014



DATE	NO.	REVISIONS	BY

NOTE: Place all directional signs 100 to 200 feet before the intersection at discretion of installer with attention to sightlines and ground conditions.

DESIGNED BY: MM  
 DRAWN BY: AG  
 CHECKED BY: CF

- Existing Multiuse Path
- Proposed Multiuse Path
- Private Access
- Public Access
- Pedestrian Access

- Public Parking
- Public Board Launch
- Public Park
- Public Restrooms
- Vehicular Beach Access

**alta**  
 GREENWAYS  
 alta planning.com

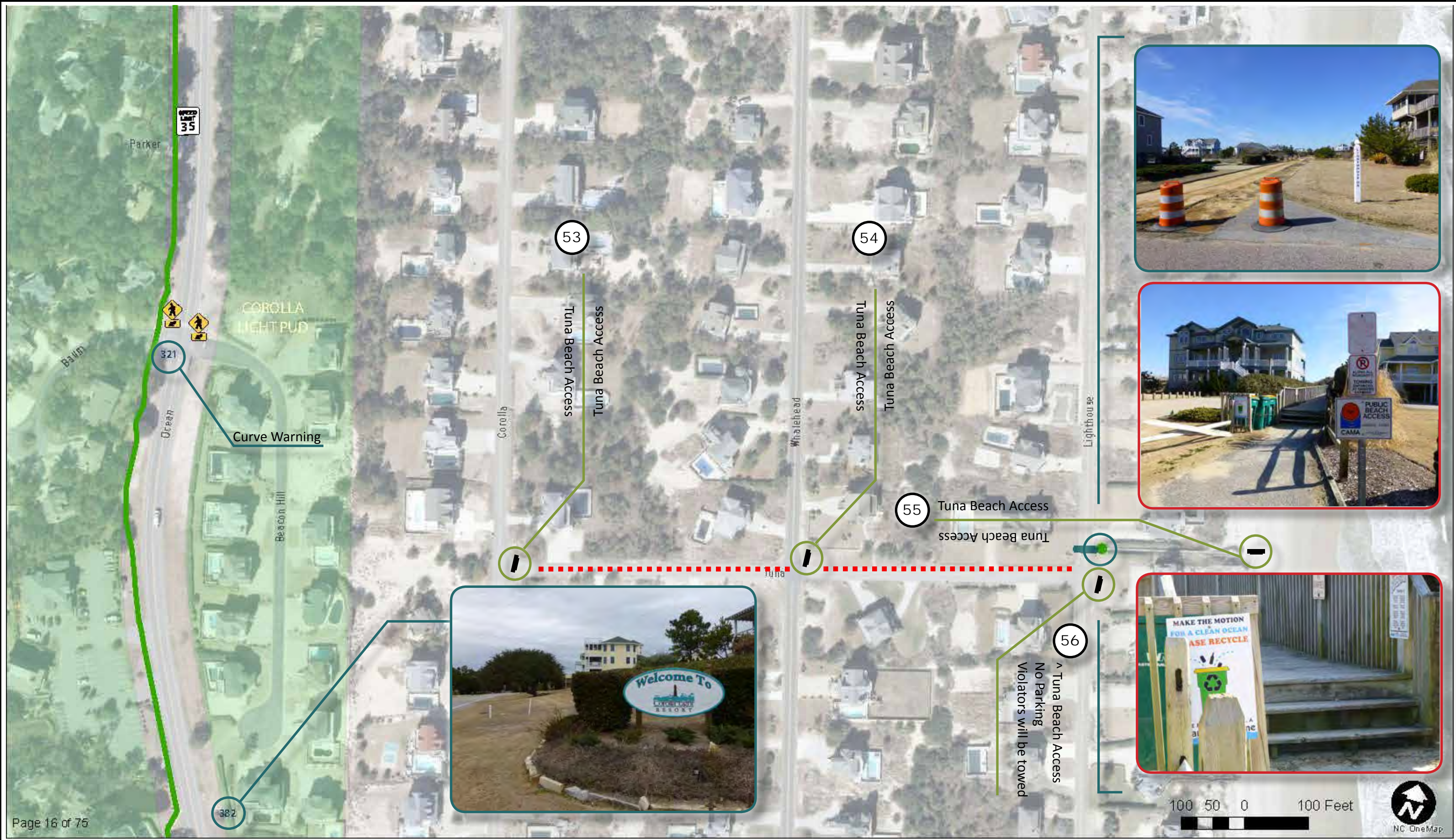
5850 Fayetteville Rd.  
 Suite 200  
 Durham, NC 27713  
 919.484.8448

**WAYFINDING PLACEMENT PLAN**  
**COROLLA, NC**

SCALE: AS SHOWN DATE: 7/1/2014

SHEET  
 16  
 OF  
 76





DATE	NO.	REVISIONS	BY

NOTE: Place all directional signs 100 to 200 feet before the intersection at discretion of installer with attention to sightlines and ground conditions.

DESIGNED BY: MM  
 DRAWN BY: AG  
 CHECKED BY: CF

- Existing Multiuse Path
- - - Proposed Multiuse Path
- Private Access
- Public Access
- - - - - Pedestrian Access

- Public Parking
- Public Board Launch
- Public Park
- Public Restrooms
- Vehicular Beach Access

**alta**  
 GREENWAYS  
 altaplanning.com

5850 Fayetteville Rd.  
 Suite 200  
 Durham, NC 27713  
 919.484.8448

**WAYFINDING PLACEMENT PLAN**  
**COROLLA, NC**

SCALE: AS SHOWN DATE: 7/1/2014



DATE	NO.	REVISIONS	BY

NOTE: Place all directional signs 100 to 200 feet before the intersection at discretion of installer with attention to sightlines and ground conditions.

DESIGNED BY: MM  
 DRAWN BY: AG  
 CHECKED BY: CF

- Existing Multiuse Path
- Proposed Multiuse Path
- Private Access
- Public Access
- Pedestrian Access

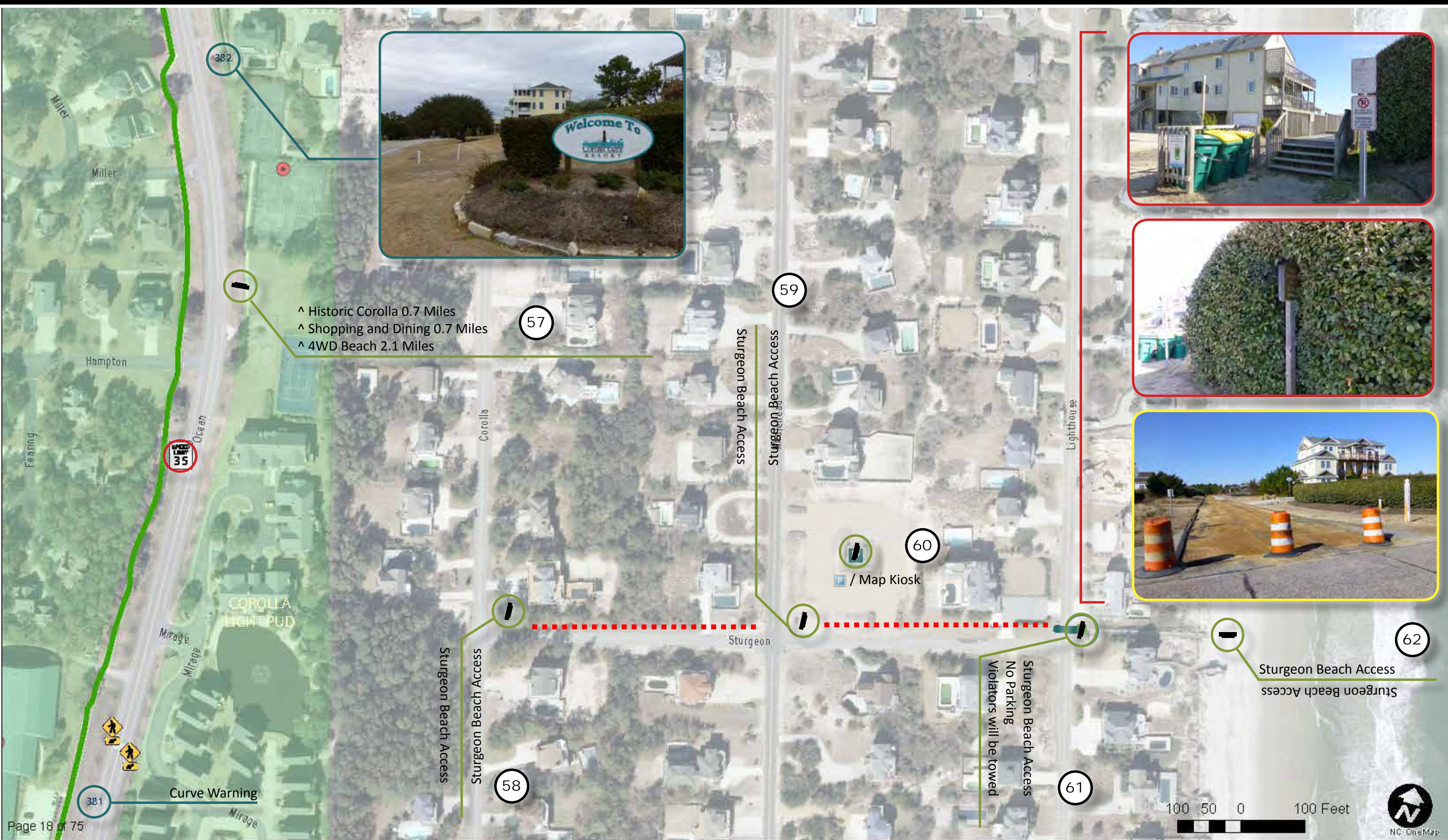
- Public Parking
- Public Board Launch
- Public Park
- Public Restrooms
- Vehicular Beach Access

**alta**  
 GREENWAYS  
 altaplanning.com

5850 Fayetteville Rd.  
 Suite 200  
 Durham, NC 27713  
 919.484.8448

**WAYFINDING PLACEMENT PLAN**  
**COROLLA, NC**

SCALE: AS SHOWN DATE: 7/1/2014



DATE	NO.	REVISIONS	BY

NOTE: Place all directional signs 100 to 200 feet before the intersection at discretion of installer with attention to sightlines and ground conditions.

DESIGNED BY: MM  
 DRAWN BY: AG  
 CHECKED BY: CF

- Existing Multiuse Path
- - - Proposed Multiuse Path
- Private Access
- Public Access
- - - - - Pedestrian Access

- Public Parking
- Public Board Launch
- Public Park
- Public Restrooms
- Vehicular Beach Access

**alta**  
 GREENWAYS  
 alta planning.com  
 5850 Fayetteville Rd.  
 Suite 200  
 Durham, NC 27713  
 919.484.8448

**WAYFINDING PLACEMENT PLAN**  
**COROLLA, NC**

SCALE: AS SHOWN    DATE: 7/1/2014

SHEET 19 OF 76



DATE	NO.	REVISIONS	BY

NOTE: Place all directional signs 100 to 200 feet before the intersection at discretion of installer with attention to sightlines and ground conditions.

DESIGNED BY: MM  
 DRAWN BY: AG  
 CHECKED BY: CF

- Existing Multiuse Path
- Proposed Multiuse Path
- Private Access
- Public Access
- Pedestrian Access

- Public Parking
- Public Board Launch
- Public Park
- Public Restrooms
- Vehicular Beach Access

**alta**  
 GREENWAYS  
 altaplanning.com

5850 Fayetteville Rd.  
 Suite 200  
 Durham, NC 27713  
 919.484.8448

**WAYFINDING PLACEMENT PLAN**  
**COROLLA, NC**

SCALE: AS SHOWN DATE: 7/1/2014

SHEET  
 20  
 OF  
 76



DATE	NO.	REVISIONS	BY

NOTE: Place all directional signs 100 to 200 feet before the intersection at discretion of installer with attention to sightlines and ground conditions.

DESIGNED BY: MM  
 DRAWN BY: AG  
 CHECKED BY: CF

- Existing Multiuse Path
- - - Proposed Multiuse Path
- Private Access
- Public Access
- - - - - Pedestrian Access

- Public Parking
- Public Board Launch
- Public Park
- Public Restrooms
- Vehicular Beach Access

**alta**  
 GREENWAYS  
 altaplanning.com

5850 Fayetteville Rd.  
 Suite 200  
 Durham, NC 27713  
 919.484.8448

**WAYFINDING PLACEMENT PLAN**  
**COROLLA, NC**

SCALE: AS SHOWN DATE: 7/1/2014

SHEET 21 OF 76



DATE	NO.	REVISIONS	BY

NOTE: Place all directional signs 100 to 200 feet before the intersection at discretion of installer with attention to sightlines and ground conditions.

DESIGNED BY: MM  
 DRAWN BY: AG  
 CHECKED BY: CF

- Existing Multiuse Path
- - - Proposed Multiuse Path
- Private Access
- Public Access
- - - - - Pedestrian Access

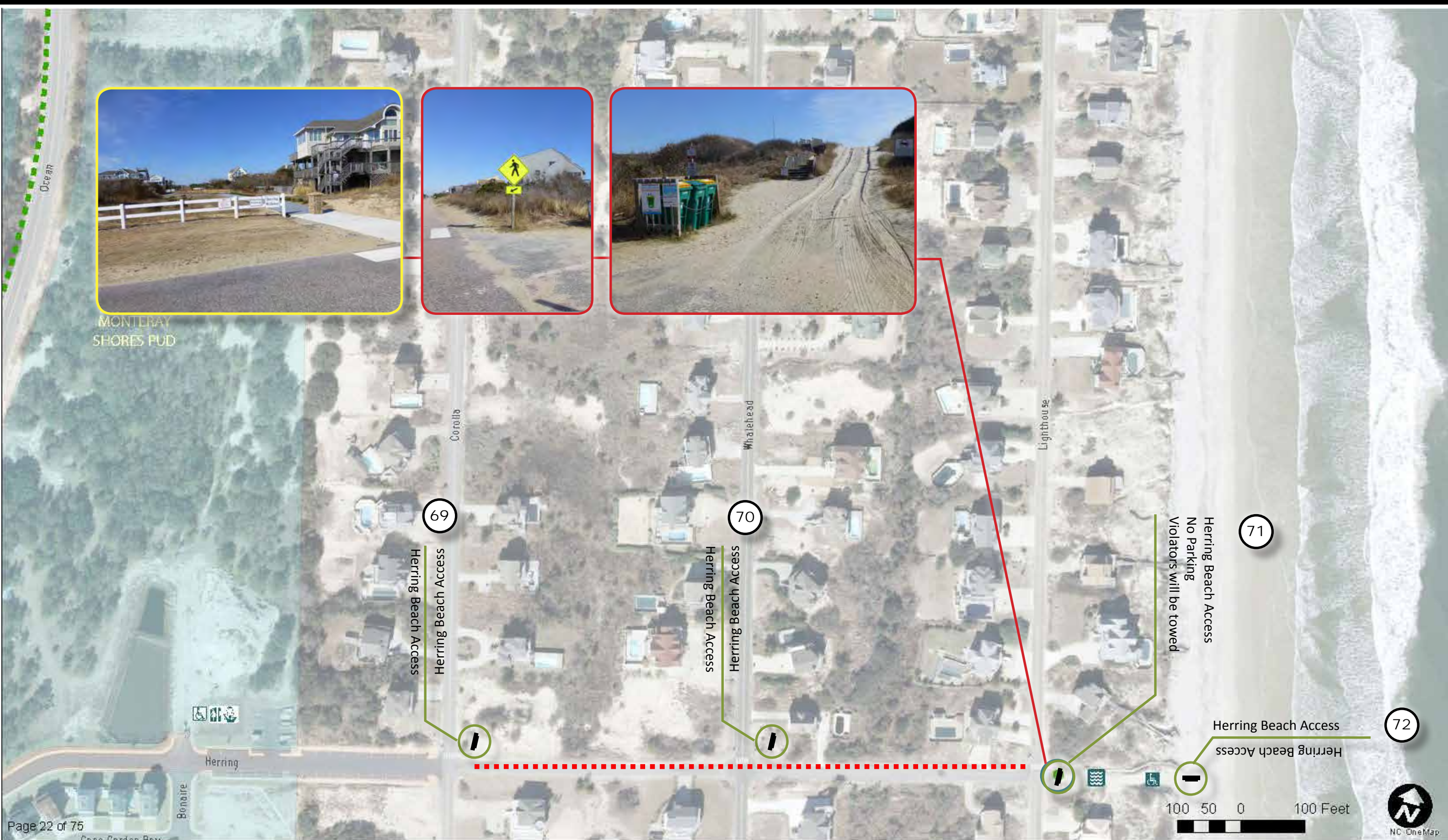
- Public Parking
- Public Board Launch
- Public Park
- Public Restrooms
- Vehicular Beach Access

**alta**  
 GREENWAYS  
 alta planning.com

5850 Fayetteville Rd.  
 Suite 200  
 Durham, NC 27713  
 919.484.8448

**WAYFINDING PLACEMENT PLAN  
 COROLLA, NC**

SCALE: AS SHOWN DATE: 7/1/2014



MONTERAY SHORES PUD

DATE	NO.	REVISIONS	BY

NOTE: Place all directional signs 100 to 200 feet before the intersection at discretion of installer with attention to sightlines and ground conditions.

DESIGNED BY: MM  
 DRAWN BY: AG  
 CHECKED BY: CF

- Existing Multiuse Path
- - - Proposed Multiuse Path
- Private Access
- Public Access
- - - - - Pedestrian Access

- Public Parking
- Public Board Launch
- Public Park
- Public Restrooms
- Vehicular Beach Access

**alta**  
 GREENWAYS  
 altaplanning.com

5850 Fayetteville Rd.  
 Suite 200  
 Durham, NC 27713  
 919.484.8448

**WAYFINDING PLACEMENT PLAN**  
**COROLLA, NC**

SCALE: AS SHOWN DATE: 7/1/2014



DATE	NO.	REVISIONS	BY

NOTE: Place all directional signs 100 to 200 feet before the intersection at discretion of installer with attention to sightlines and ground conditions.

DESIGNED BY: MM  
 DRAWN BY: AG  
 CHECKED BY: CF

- Existing Multiuse Path
- - - Proposed Multiuse Path
- Private Access
- Public Access
- ■ ■ ■ ■ Pedestrian Access

- Public Parking
- Public Board Launch
- Public Park
- Public Restrooms
- Vehicular Beach Access

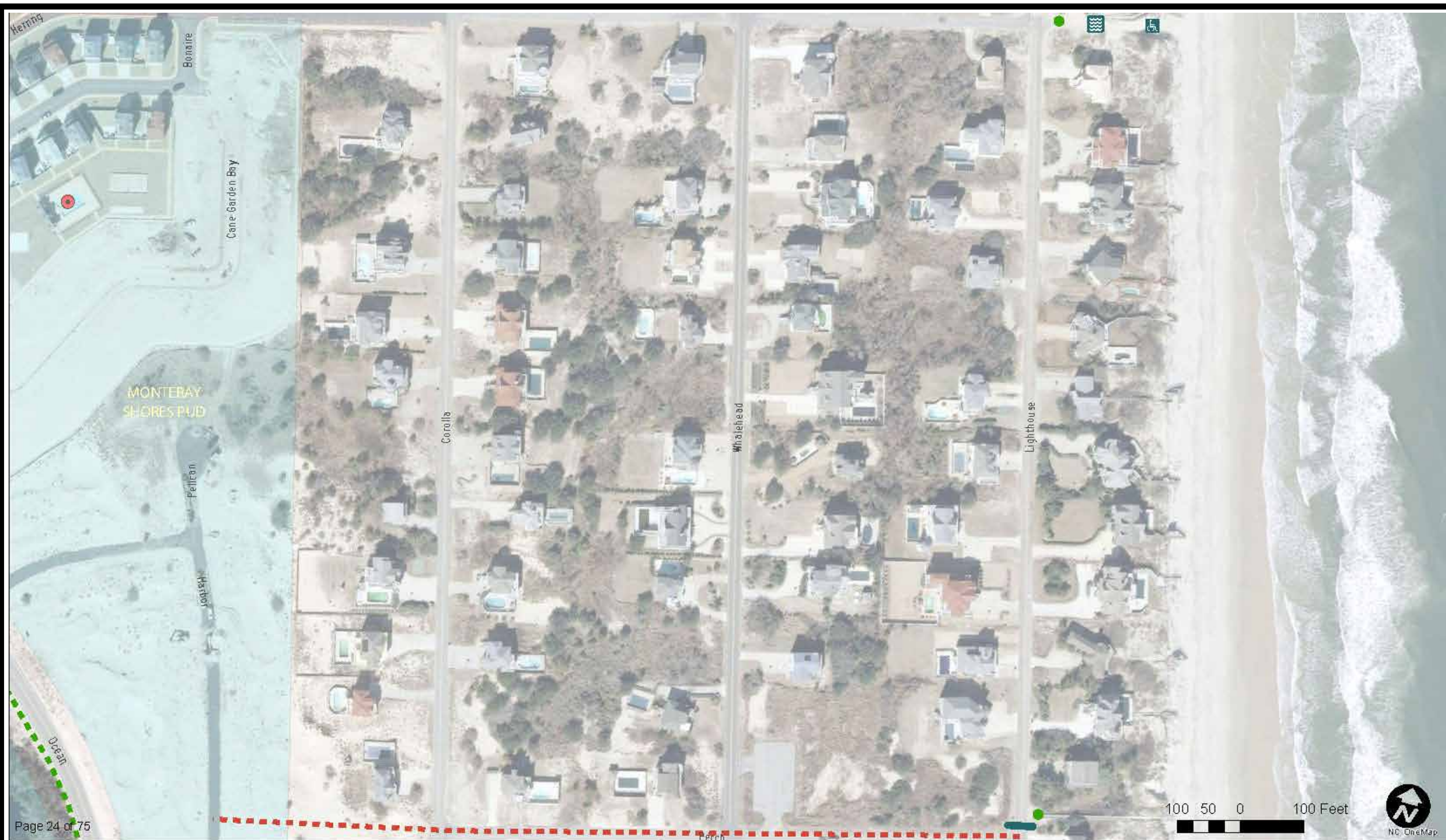
**alta**  
 GREENWAYS  
 alta planning.com

5850 Fayetteville Rd.  
 Suite 200  
 Durham, NC 27713  
 919.484.8448

**WAYFINDING PLACEMENT PLAN**  
**COROLLA, NC**

SCALE: AS SHOWN DATE: 7/1/2014





Page 24 of 75

DATE	NO.	REVISIONS	BY

NOTE: Place all directional signs 100 to 200 feet before the intersection at discretion of installer with attention to sightlines and ground conditions.

DESIGNED BY: MM  
 DRAWN BY: AG  
 CHECKED BY: CF

- Existing Multiuse Path
- Proposed Multiuse Path
- Private Access
- Public Access
- Pedestrian Access

- Public Parking
- Public Board Launch
- Public Park
- Public Restrooms
- Vehicular Beach Access

**alta**  
 GREENWAYS  
 altaplanning.com

5850 Fayetteville Rd.  
 Suite 200  
 Durham, NC 27713  
 919.484.8448

**WAYFINDING PLACEMENT PLAN**  
**COROLLA, NC**

SCALE: AS SHOWN DATE: 7/1/2014

SHEET  
**25**  
 OF  
**76**



DATE	NO.	REVISIONS	BY

NOTE: Place all directional signs 100 to 200 feet before the intersection at discretion of installer with attention to sightlines and ground conditions.

DESIGNED BY: MM  
 DRAWN BY: AG  
 CHECKED BY: CF

- Existing Multiuse Path
- - - Proposed Multiuse Path
- Private Access
- Public Access
- - - - - Pedestrian Access

- Public Parking
- Public Board Launch
- Public Park
- Public Restrooms
- Vehicular Beach Access

**alta**  
 GREENWAYS  
 alta planning.com

5850 Fayetteville Rd.  
 Suite 200  
 Durham, NC 27713  
 919.484.8448

**WAYFINDING PLACEMENT PLAN**  
**COROLLA, NC**

SCALE: AS SHOWN DATE: 7/1/2014



DATE	NO.	REVISIONS	BY

NOTE: Place all directional signs 100 to 200 feet before the intersection at discretion of installer with attention to sightlines and ground conditions.

DESIGNED BY: MM  
 DRAWN BY: AG  
 CHECKED BY: CF

- Existing Multiuse Path
- - - Proposed Multiuse Path
- Private Access
- Public Access
- - - - - Pedestrian Access

- Public Parking
- Public Board Launch
- Public Park
- Public Restrooms
- Vehicular Beach Access

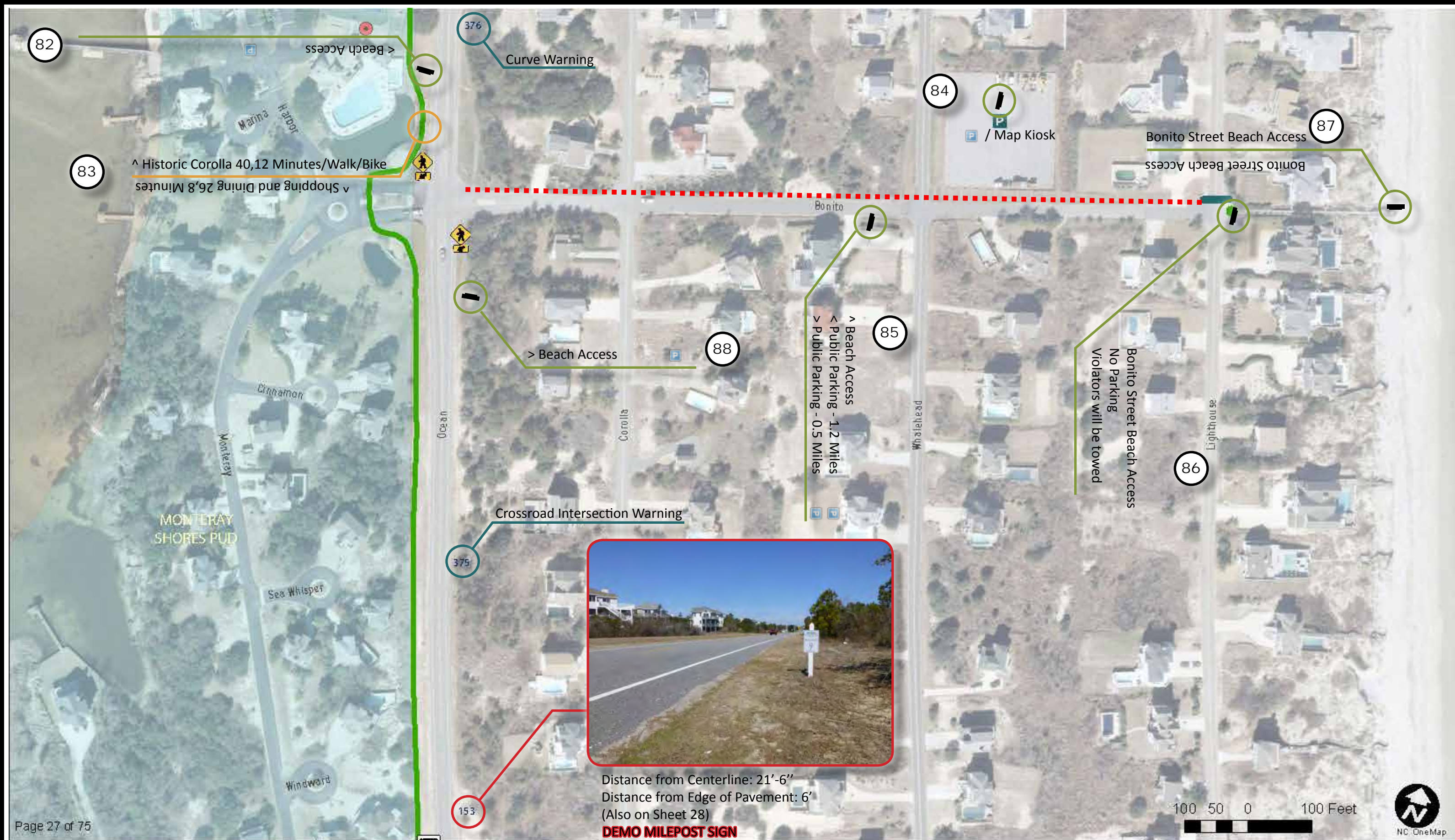
**alta**  
 GREENWAYS  
 altaplanning.com

5850 Fayetteville Rd.  
 Suite 200  
 Durham, NC 27713  
 919.484.8448

**WAYFINDING PLACEMENT PLAN**  
**COROLLA, NC**

SCALE: AS SHOWN    DATE: 7/1/2014

SHEET **27** OF **76**



DATE	NO.	REVISIONS	BY

NOTE: Place all directional signs 100 to 200 feet before the intersection at discretion of installer with attention to sightlines and ground conditions.

DESIGNED BY: MM  
 DRAWN BY: AG  
 CHECKED BY: CF

- Existing Multiuse Path
- Proposed Multiuse Path
- Private Access
- Public Access
- - - - - Pedestrian Access

- Public Parking
- Public Board Launch
- Public Park
- Public Restrooms
- Vehicular Beach Access

**alta**  
 GREENWAYS  
 alta planning.com

5850 Fayetteville Rd.  
 Suite 200  
 Durham, NC 27713  
 919.484.8448

**WAYFINDING PLACEMENT PLAN**  
**COROLLA, NC**

SCALE: AS SHOWN DATE: 7/1/2014



88

v Shopping and Dining 1 Mile  
Demo Speed Limit/Use Post

153

45

91

92

93

90

100 50 0 100 Feet



DATE	NO.	REVISIONS	BY

NOTE: Place all directional signs 100 to 200 feet before the intersection at discretion of installer with attention to sightlines and ground conditions.

DESIGNED BY: MM  
DRAWN BY: AG  
CHECKED BY: CF

- Existing Multiuse Path
- - - Proposed Multiuse Path
- Private Access
- Public Access
- - - - - Pedestrian Access

- Public Parking
- Public Board Launch
- Public Park
- Public Restrooms
- Vehicular Beach Access

**alta**  
GREENWAYS  
altaplanning.com

5850 Fayetteville Rd.  
Suite 200  
Durham, NC 27713  
919.484.8448

**WAYFINDING PLACEMENT PLAN**  
**COROLLA, NC**

SCALE: AS SHOWN DATE: 7/1/2014

SHEET 29 OF 76



DATE	NO.	REVISIONS	BY

NOTE: Place all directional signs 100 to 200 feet before the intersection at discretion of installer with attention to sightlines and ground conditions.

DESIGNED BY: MM  
 DRAWN BY: AG  
 CHECKED BY: CF

- Existing Multiuse Path
- - - Proposed Multiuse Path
- Private Access
- Public Access
- - - - - Pedestrian Access

- Public Parking
- Public Board Launch
- Public Park
- Public Restrooms
- Vehicular Beach Access

**alta**  
 GREENWAYS  
 altaplanning.com

5850 Fayetteville Rd.  
 Suite 200  
 Durham, NC 27713  
 919.484.8448

**WAYFINDING PLACEMENT PLAN**  
**COROLLA, NC**

SCALE: AS SHOWN DATE: 7/1/2014

SHEET 30 OF 76





DATE	NO.	REVISIONS	BY

NOTE: Place all directional signs 100 to 200 feet before the intersection at discretion of installer with attention to sightlines and ground conditions.

DESIGNED BY: MM  
 DRAWN BY: AG  
 CHECKED BY: CF

- Existing Multiuse Path
- - - Proposed Multiuse Path
- Private Access
- Public Access
- - - - - Pedestrian Access

- Public Parking
- Public Board Launch
- Public Park
- Public Restrooms
- Vehicular Beach Access

**alta**  
 GREENWAYS  
 altaplanning.com

5850 Fayetteville Rd.  
 Suite 200  
 Durham, NC 27713  
 919.484.8448

**WAYFINDING PLACEMENT PLAN**  
**COROLLA, NC**

SCALE: AS SHOWN DATE: 7/1/2014



DATE	NO.	REVISIONS	BY

NOTE: Place all directional signs 100 to 200 feet before the intersection at discretion of installer with attention to sightlines and ground conditions.

DESIGNED BY: MM  
 DRAWN BY: AG  
 CHECKED BY: CF

Existing Multiuse Path	Public Parking
Proposed Multiuse Path	Public Board Launch
Private Access	Public Park
Public Access	Public Restrooms
Pedestrian Access	Vehicular Beach Access

5850 Fayetteville Rd.  
 Suite 200  
 Durham, NC 27713  
 919.484.8448  
 alta  
 greenways  
 altaplanning.com

SCALE: AS SHOWN DATE: 7/1/2014

**WAYFINDING PLACEMENT PLAN**  
**COROLLA, NC**

SHEET 32 OF 76





DATE	NO.	REVISIONS	BY

NOTE: Place all directional signs 100 to 200 feet before the intersection at discretion of installer with attention to sightlines and ground conditions.

DESIGNED BY: MM  
 DRAWN BY: AG  
 CHECKED BY: CF

- Existing Multiuse Path
- - - Proposed Multiuse Path
- Private Access
- Public Access
- Pedestrian Access

- Public Parking
- Public Board Launch
- Public Park
- Public Restrooms
- Vehicular Beach Access

**alta**  
 GREENWAYS  
 altaplanning.com

5850 Fayetteville Rd.  
 Suite 200  
 Durham, NC 27713  
 919.484.8448

**WAYFINDING PLACEMENT PLAN**  
**COROLLA, NC**

SCALE: AS SHOWN DATE: 7/1/2014



DATE	NO.	REVISIONS	BY

NOTE: Place all directional signs 100 to 200 feet before the intersection at discretion of installer with attention to sightlines and ground conditions.

DESIGNED BY: MM  
 DRAWN BY: AG  
 CHECKED BY: CF

- Existing Multiuse Path
- - - Proposed Multiuse Path
- Private Access
- Public Access
- - - - - Pedestrian Access

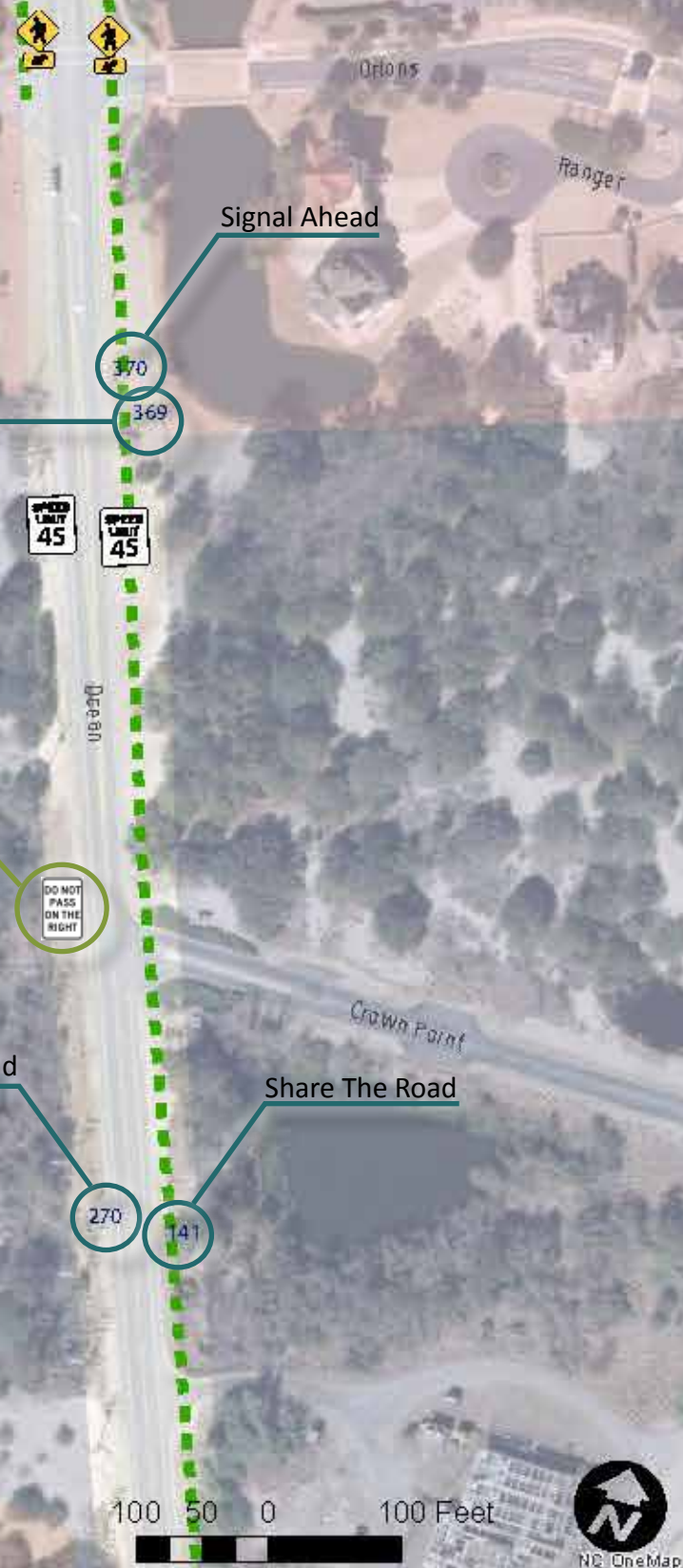

- Public Parking
- Public Board Launch
- Public Park
- Public Restrooms
- Vehicular Beach Access

**alta**  
 GREENWAYS  
 altaplanning.com

5850 Fayetteville Rd.  
 Suite 200  
 Durham, NC 27713  
 919.484.8448

**WAYFINDING PLACEMENT PLAN**  
**COROLLA, NC**

SCALE: AS SHOWN DATE: 7/1/2014



DATE	NO.	REVISIONS	BY

NOTE: Place all directional signs 100 to 200 feet before the intersection at discretion of installer with attention to sightlines and ground conditions.

DESIGNED BY: MM  
 DRAWN BY: AG  
 CHECKED BY: CF

- Existing Multiuse Path
- - - Proposed Multiuse Path
- Private Access
- Public Access
- Pedestrian Access

- Public Parking
- Public Board Launch
- Public Park
- Public Restrooms
- Vehicular Beach Access

**alta**  
 GREENWAYS  
 altaplanning.com  
 5850 Fayetteville Rd.  
 Suite 200  
 Durham, NC 27713  
 919.484.8448


**WAYFINDING PLACEMENT PLAN**  
**COROLLA, NC**  
 SCALE: AS SHOWN DATE: 7/1/2014








DATE	NO.	REVISIONS	BY

NOTE: Place all directional signs 100 to 200 feet before the intersection at discretion of installer with attention to sightlines and ground conditions.

DESIGNED BY: MM  
 DRAWN BY: AG  
 CHECKED BY: CF

-  Existing Multiuse Path
-  Proposed Multiuse Path
-  Private Access
-  Public Access
-  Pedestrian Access

-  Public Parking
-  Public Board Launch
-  Public Park
-  Public Restrooms
-  Vehicular Beach Access

**alta**  
 GREENWAYS  
 altaplanning.com

5850 Fayetteville Rd.  
 Suite 200  
 Durham, NC 27713  
 919.484.8448

**WAYFINDING PLACEMENT PLAN**  
**COROLLA, NC**

SCALE: AS SHOWN DATE: 7/1/2014

SHEET  
**36**  
 OF  
**76**



DATE	NO.	REVISIONS	BY

NOTE: Place all directional signs 100 to 200 feet before the intersection at discretion of installer with attention to sightlines and ground conditions.

DESIGNED BY: MM  
 DRAWN BY: AG  
 CHECKED BY: CF

- Existing Multiuse Path
- - - Proposed Multiuse Path
- Private Access
- Public Access
- Pedestrian Access


- Public Parking
- Public Board Launch
- Public Park
- Public Restrooms
- Vehicular Beach Access

**alta**  
 GREENWAYS  
 alta planning.com

5850 Fayetteville Rd.  
 Suite 200  
 Durham, NC 27713  
 919.484.8448

**WAYFINDING PLACEMENT PLAN**  
**COROLLA, NC**

SCALE: AS SHOWN    DATE: 7/1/2014



DATE	NO.	REVISIONS	BY

NOTE: Place all directional signs 100 to 200 feet before the intersection at discretion of installer with attention to sightlines and ground conditions.

DESIGNED BY: MM  
 DRAWN BY: AG  
 CHECKED BY: CF

- Existing Multiuse Path
- Proposed Multiuse Path
- Private Access
- Public Access
- Pedestrian Access

- Public Parking
- Public Board Launch
- Public Park
- Public Restrooms
- Vehicular Beach Access

**alta**  
 GREENWAYS  
 altaplanning.com

5850 Fayetteville Rd.  
 Suite 200  
 Durham, NC 27713  
 919.484.8448

**WAYFINDING PLACEMENT PLAN**  
**COROLLA, NC**

SCALE: AS SHOWN DATE: 7/1/2014



DATE	NO.	REVISIONS	BY

NOTE: Place all directional signs 100 to 200 feet before the intersection at discretion of installer with attention to sightlines and ground conditions.

DESIGNED BY: MM  
 DRAWN BY: AG  
 CHECKED BY: CF

- Existing Multiuse Path
- - - Proposed Multiuse Path
- Private Access
- Public Access
- Pedestrian Access


- Public Parking
- Public Board Launch
- Public Park
- Public Restrooms
- Vehicular Beach Access

**alta**  
 GREENWAYS  
 altaplanning.com

5850 Fayetteville Rd.  
 Suite 200  
 Durham, NC 27713  
 919.484.8448

**WAYFINDING PLACEMENT PLAN**  
**COROLLA, NC**

SCALE: AS SHOWN DATE: 7/1/2014



DATE	NO.	REVISIONS	BY

NOTE: Place all directional signs 100 to 200 feet before the intersection at discretion of installer with attention to sightlines and ground conditions.

DESIGNED BY: MM  
 DRAWN BY: AG  
 CHECKED BY: CF

- Existing Multiuse Path
- Proposed Multiuse Path
- Private Access
- Public Access
- Pedestrian Access


- Public Parking
- Public Board Launch
- Public Park
- Public Restrooms
- Vehicular Beach Access

**alta**  
 GREENWAYS  
 altaplanning.com

5850 Fayetteville Rd.  
 Suite 200  
 Durham, NC 27713  
 919.484.8448

**WAYFINDING PLACEMENT PLAN**  
**COROLLA, NC**

SCALE: AS SHOWN DATE: 7/1/2014







DATE	NO.	REVISIONS	BY

NOTE: Place all directional signs 100 to 200 feet before the intersection at discretion of installer with attention to sightlines and ground conditions.

DESIGNED BY: MM  
 DRAWN BY: AG  
 CHECKED BY: CF

- Existing Multiuse Path
- - - Proposed Multiuse Path
- Private Access
- Public Access
- Pedestrian Access

- Public Parking
- Public Board Launch
- Public Park
- Public Restrooms
- Vehicular Beach Access

**alta**  
 GREENWAYS  
 altaplanning.com

5850 Fayetteville Rd.  
 Suite 200  
 Durham, NC 27713  
 919.484.8448

**WAYFINDING PLACEMENT PLAN**  
**COROLLA, NC**

SCALE: AS SHOWN    DATE: 7/1/2014



DATE	NO.	REVISIONS	BY

NOTE: Place all directional signs 100 to 200 feet before the intersection at discretion of installer with attention to sightlines and ground conditions.

DESIGNED BY: MM  
 DRAWN BY: AG  
 CHECKED BY: CF

- Existing Multiuse Path
- Proposed Multiuse Path
- Private Access
- Public Access
- Pedestrian Access

- Public Parking
- Public Board Launch
- Public Park
- Public Restrooms
- Vehicular Beach Access

**alta**  
 GREENWAYS  
 altaplanning.com

5850 Fayetteville Rd.  
 Suite 200  
 Durham, NC 27713  
 919.484.8448

**WAYFINDING PLACEMENT PLAN**  
**COROLLA, NC**

SCALE: AS SHOWN DATE: 7/1/2014

SHEET  
 42  
 OF  
 76



DATE	NO.	REVISIONS	BY

NOTE: Place all directional signs 100 to 200 feet before the intersection at discretion of installer with attention to sightlines and ground conditions.

DESIGNED BY: MM  
 DRAWN BY: AG  
 CHECKED BY: CF

- Existing Multiuse Path
- Proposed Multiuse Path
- Private Access
- Public Access
- Pedestrian Access

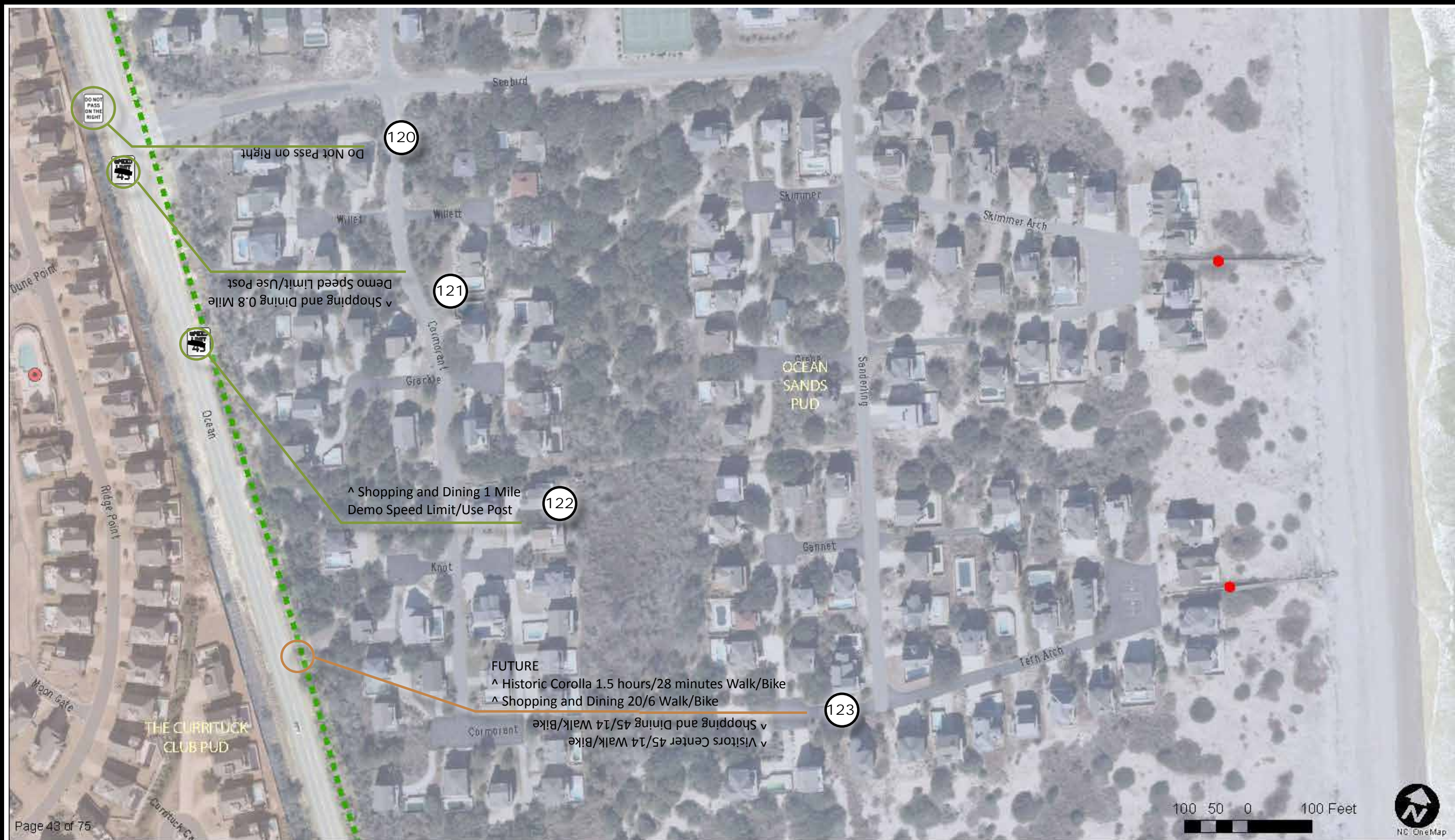
- Public Parking
- Public Board Launch
- Public Park
- Public Restrooms
- Vehicular Beach Access

**alta**  
 GREENWAYS  
 altaplanning.com

5850 Fayetteville Rd.  
 Suite 200  
 Durham, NC 27713  
 919.484.8448

**WAYFINDING PLACEMENT PLAN**  
**COROLLA, NC**

SCALE: AS SHOWN DATE: 7/1/2014



DATE	NO.	REVISIONS	BY

NOTE: Place all directional signs 100 to 200 feet before the intersection at discretion of installer with attention to sightlines and ground conditions.

DESIGNED BY: MM  
 DRAWN BY: AG  
 CHECKED BY: CF

- Existing Multiuse Path
- - - Proposed Multiuse Path
- Private Access
- Public Access
- Pedestrian Access

- Public Parking
- Public Board Launch
- Public Park
- Public Restrooms
- Vehicular Beach Access


**alta**  
 GREENWAYS  
 altaplanning.com

5850 Fayetteville Rd.  
 Suite 200  
 Durham, NC 27713  
 919.484.8448

**WAYFINDING PLACEMENT PLAN**  
**COROLLA, NC**

SCALE: AS SHOWN DATE: 7/1/2014






SHEET  
 44  
 OF  
 76








DATE	NO.	REVISIONS	BY

NOTE: Place all directional signs 100 to 200 feet before the intersection at discretion of installer with attention to sightlines and ground conditions.

DESIGNED BY: MM  
 DRAWN BY: AG  
 CHECKED BY: CF

-  Existing Multiuse Path
-  Proposed Multiuse Path
-  Private Access
-  Public Access
-  Pedestrian Access

-  Public Parking
-  Public Board Launch
-  Public Park
-  Public Restrooms
-  Vehicular Beach Access

**alta**  
 GREENWAYS  
 altaplanning.com

5850 Fayetteville Rd.  
 Suite 200  
 Durham, NC 27713  
 919.484.8448

**WAYFINDING PLACEMENT PLAN**  
**COROLLA, NC**

SCALE: AS SHOWN DATE: 7/1/2014



DATE	NO.	REVISIONS	BY

NOTE: Place all directional signs 100 to 200 feet before the intersection at discretion of installer with attention to sightlines and ground conditions.

DESIGNED BY: MM  
 DRAWN BY: AG  
 CHECKED BY: CF

- Existing Multiuse Path
- Proposed Multiuse Path
- Private Access
- Public Access
- Pedestrian Access

- Public Parking
- Public Board Launch
- Public Park
- Public Restrooms
- Vehicular Beach Access

**alta**  
 GREENWAYS  
 altaplanning.com  
 5850 Fayetteville Rd.  
 Suite 200  
 Durham, NC 27713  
 919.484.8448

**WAYFINDING PLACEMENT PLAN**  
**COROLLA, NC**  
 SCALE: AS SHOWN DATE: 7/1/2014





DATE	NO.	REVISIONS	BY

NOTE: Place all directional signs 100 to 200 feet before the intersection at discretion of installer with attention to sightlines and ground conditions.

DESIGNED BY: MM  
 DRAWN BY: AG  
 CHECKED BY: CF

- Existing Multiuse Path
- - - Proposed Multiuse Path
- Private Access
- Public Access
- Pedestrian Access

- Public Parking
- Public Board Launch
- Public Park
- Public Restrooms
- Vehicular Beach Access

**alta**  
 GREENWAYS  
 altaplanning.com

5850 Fayetteville Rd.  
 Suite 200  
 Durham, NC 27713  
 919.484.8448

**WAYFINDING PLACEMENT PLAN**  
**COROLLA, NC**

SCALE: AS SHOWN DATE: 7/1/2014



DATE	NO.	REVISIONS	BY

NOTE: Place all directional signs 100 to 200 feet before the intersection at discretion of installer with attention to sightlines and ground conditions.

DESIGNED BY: MM  
 DRAWN BY: AG  
 CHECKED BY: CF

- Existing Multiuse Path
- - - Proposed Multiuse Path
- Private Access
- Public Access
- - - - - Pedestrian Access

- Public Parking
- Public Board Launch
- Public Park
- Public Restrooms
- Vehicular Beach Access

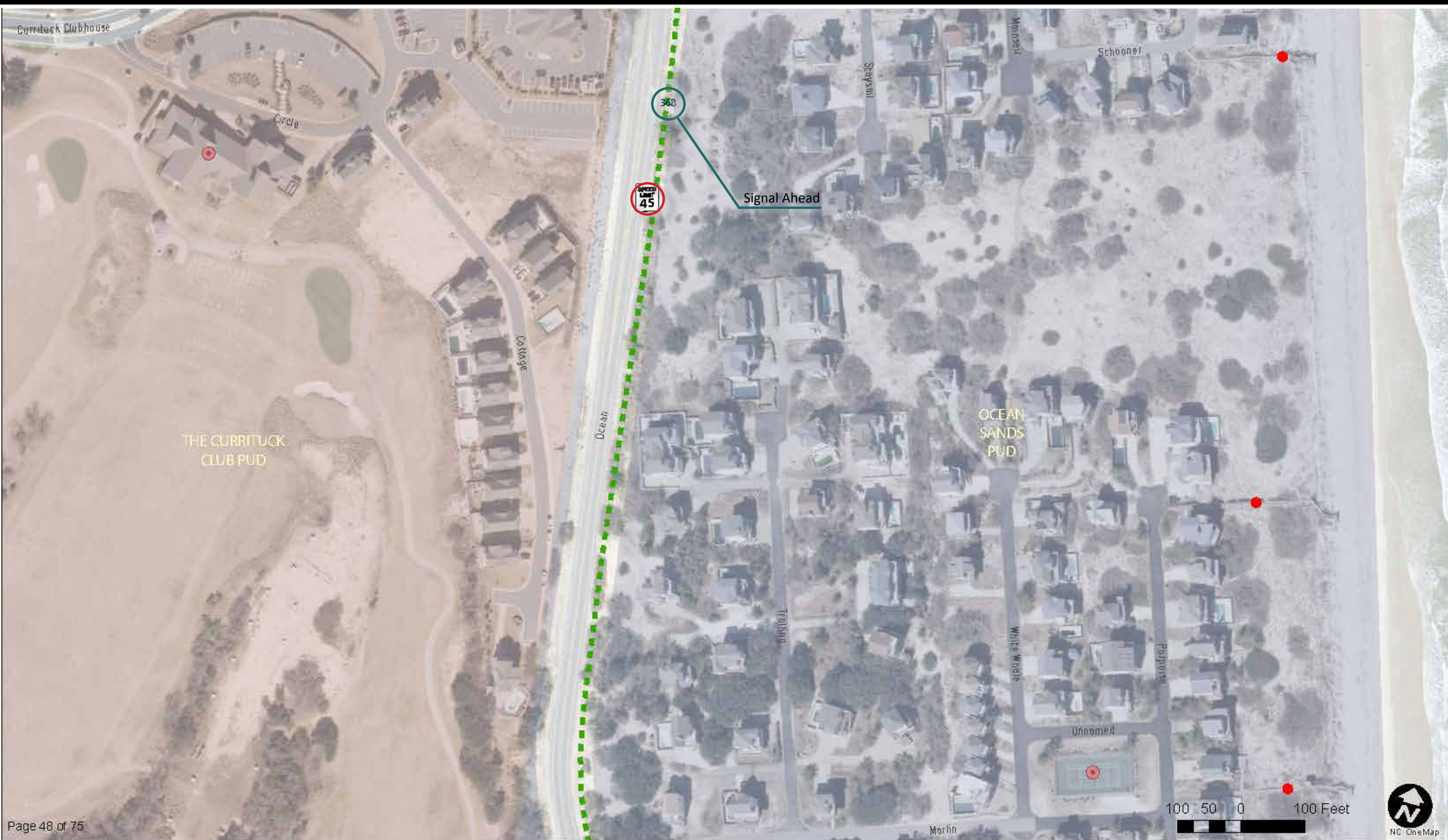
**alta**  
 GREENWAYS  
 altaplanning.com

5850 Fayetteville Rd.  
 Suite 200  
 Durham, NC 27713  
 919.484.8448

**WAYFINDING PLACEMENT PLAN**  
**COROLLA, NC**

SCALE: AS SHOWN DATE: 7/1/2014





DATE	NO.	REVISIONS	BY

NOTE: Place all directional signs 100 to 200 feet before the intersection at discretion of installer with attention to sightlines and ground conditions.

DESIGNED BY: MM  
 DRAWN BY: AG  
 CHECKED BY: CF

- Existing Multiuse Path
- - - Proposed Multiuse Path
- Private Access
- Public Access
- Pedestrian Access

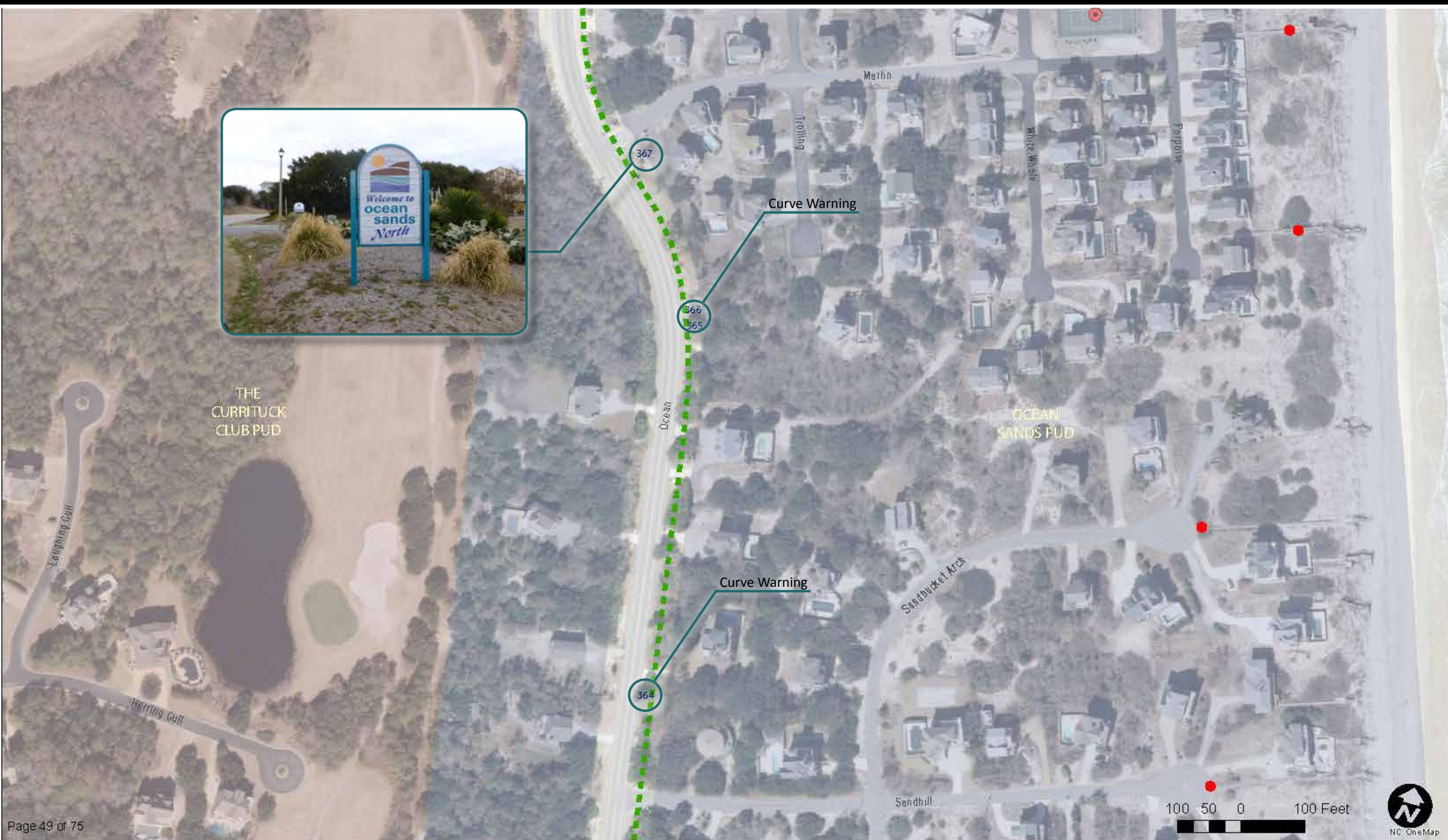
- Public Parking
- Public Board Launch
- Public Park
- Public Restrooms
- Vehicular Beach Access

**alta**  
 GREENWAYS  
 altaplanning.com

5850 Fayetteville Rd.  
 Suite 200  
 Durham, NC 27713  
 919.484.8448

**WAYFINDING PLACEMENT PLAN**  
**COROLLA, NC**

SCALE: AS SHOWN DATE: 7/1/2014



DATE	NO.	REVISIONS	BY

NOTE: Place all directional signs 100 to 200 feet before the intersection at discretion of installer with attention to sightlines and ground conditions.

DESIGNED BY: MM  
 DRAWN BY: AG  
 CHECKED BY: CF

- Existing Multiuse Path
- Proposed Multiuse Path
- Private Access
- Public Access
- Pedestrian Access


- Public Parking
- Public Board Launch
- Public Park
- Public Restrooms
- Vehicular Beach Access

**alta**  
 GREENWAYS  
 altaplanning.com

5850 Fayetteville Rd.  
 Suite 200  
 Durham, NC 27713  
 919.484.8448

**WAYFINDING PLACEMENT PLAN**  
**COROLLA, NC**

SCALE: AS SHOWN DATE: 7/1/2014



DATE	NO.	REVISIONS	BY

NOTE: Place all directional signs 100 to 200 feet before the intersection at discretion of installer with attention to sightlines and ground conditions.

DESIGNED BY: MM  
 DRAWN BY: AG  
 CHECKED BY: CF

- Existing Multiuse Path
- Proposed Multiuse Path
- Private Access
- Public Access
- Pedestrian Access

- Public Parking
- Public Board Launch
- Public Park
- Public Restrooms
- Vehicular Beach Access

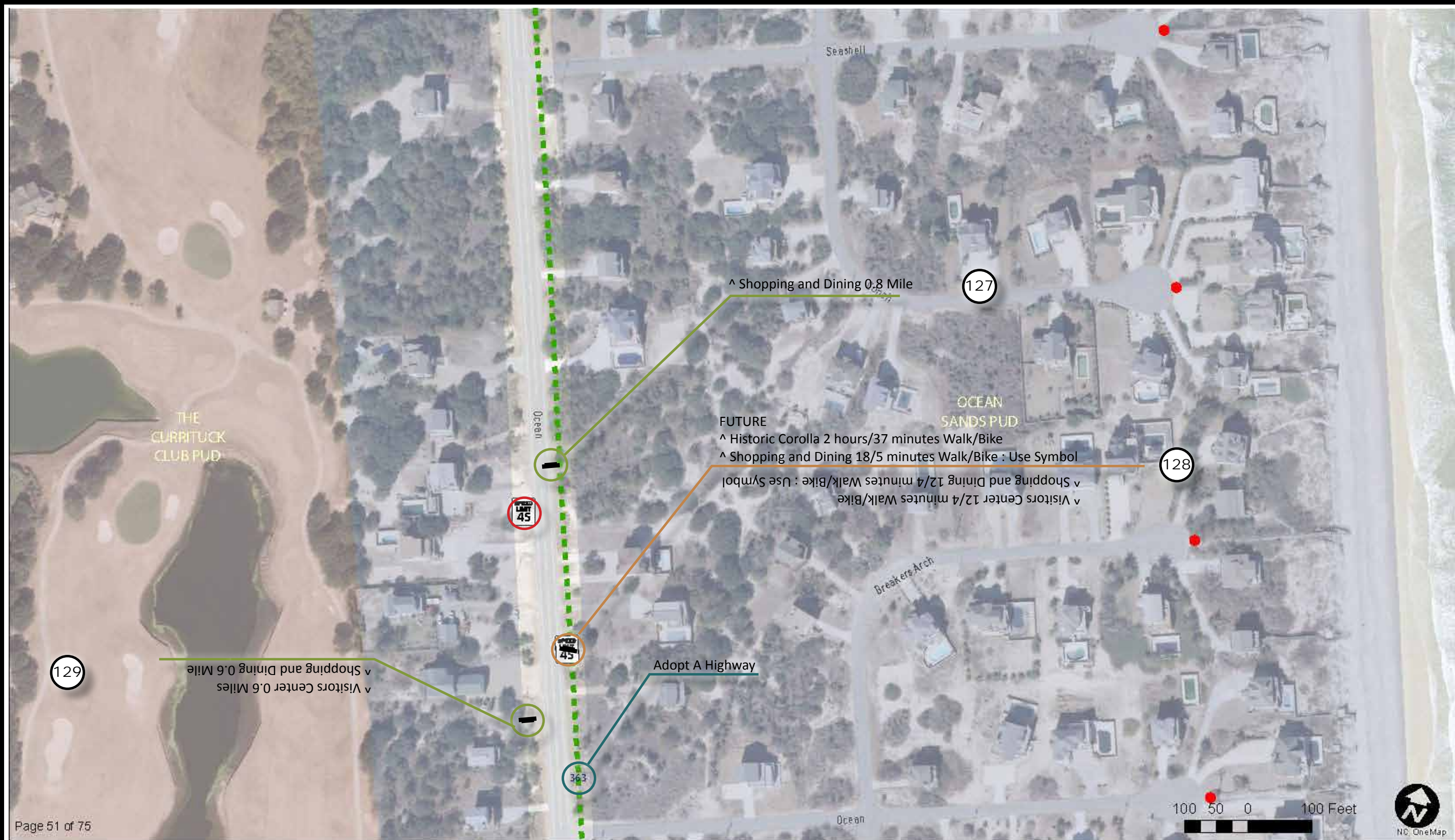
**alta**  
 GREENWAYS  
 altaplanning.com

5850 Fayetteville Rd.  
 Suite 200  
 Durham, NC 27713  
 919.484.8448

**WAYFINDING PLACEMENT PLAN**  
**COROLLA, NC**

SCALE: AS SHOWN DATE: 7/1/2014

SHEET  
 51  
 OF  
 76



DATE	NO.	REVISIONS	BY

NOTE: Place all directional signs 100 to 200 feet before the intersection at discretion of installer with attention to sightlines and ground conditions.

DESIGNED BY: MM  
 DRAWN BY: AG  
 CHECKED BY: CF

- Existing Multiuse Path
- - - Proposed Multiuse Path
- Private Access
- Public Access
- - - - - Pedestrian Access

- Public Parking
- Public Board Launch
- Public Park
- Public Restrooms
- Vehicular Beach Access

**alta**  
 GREENWAYS  
 alta planning.com

5850 Fayetteville Rd.  
 Suite 200  
 Durham, NC 27713  
 919.484.8448

**WAYFINDING PLACEMENT PLAN**  
**COROLLA, NC**

SCALE: AS SHOWN    DATE: 7/1/2014



DATE	NO.	REVISIONS	BY

NOTE: Place all directional signs 100 to 200 feet before the intersection at discretion of installer with attention to sightlines and ground conditions.

DESIGNED BY: MM  
 DRAWN BY: AG  
 CHECKED BY: CF

- Existing Multiuse Path
- - - Proposed Multiuse Path
- Private Access
- Public Access
- Pedestrian Access

- Public Parking
- Public Board Launch
- Public Park
- Public Restrooms
- Vehicular Beach Access

**alta**  
 GREENWAYS  
 altaplanning.com

5850 Fayetteville Rd.  
 Suite 200  
 Durham, NC 27713  
 919.484.8448

**WAYFINDING PLACEMENT PLAN**  
**COROLLA, NC**

SCALE: AS SHOWN DATE: 7/1/2014



DATE	NO.	REVISIONS	BY

NOTE: Place all directional signs 100 to 200 feet before the intersection at discretion of installer with attention to sightlines and ground conditions.

DESIGNED BY: MM  
 DRAWN BY: AG  
 CHECKED BY: CF

- Existing Multiuse Path
- - - Proposed Multiuse Path
- Private Access
- Public Access
- Pedestrian Access

- Public Parking
- Public Board Launch
- Public Park
- Public Restrooms
- Vehicular Beach Access

**alta**  
 GREENWAYS  
 altaplanning.com

5850 Fayetteville Rd.  
 Suite 200  
 Durham, NC 27713  
 919.484.8448

**WAYFINDING PLACEMENT PLAN**  
**COROLLA, NC**

SCALE: AS SHOWN DATE: 7/1/2014



DATE	NO.	REVISIONS	BY

NOTE: Place all directional signs 100 to 200 feet before the intersection at discretion of installer with attention to sightlines and ground conditions.

DESIGNED BY: MM  
 DRAWN BY: AG  
 CHECKED BY: CF

- Existing Multiuse Path
- Proposed Multiuse Path
- Private Access
- Public Access
- Pedestrian Access

- Public Parking
- Public Board Launch
- Public Park
- Public Restrooms
- Vehicular Beach Access

**alta**  
 GREENWAYS  
 altaplanning.com

5850 Fayetteville Rd.  
 Suite 200  
 Durham, NC 27713  
 919.484.8448

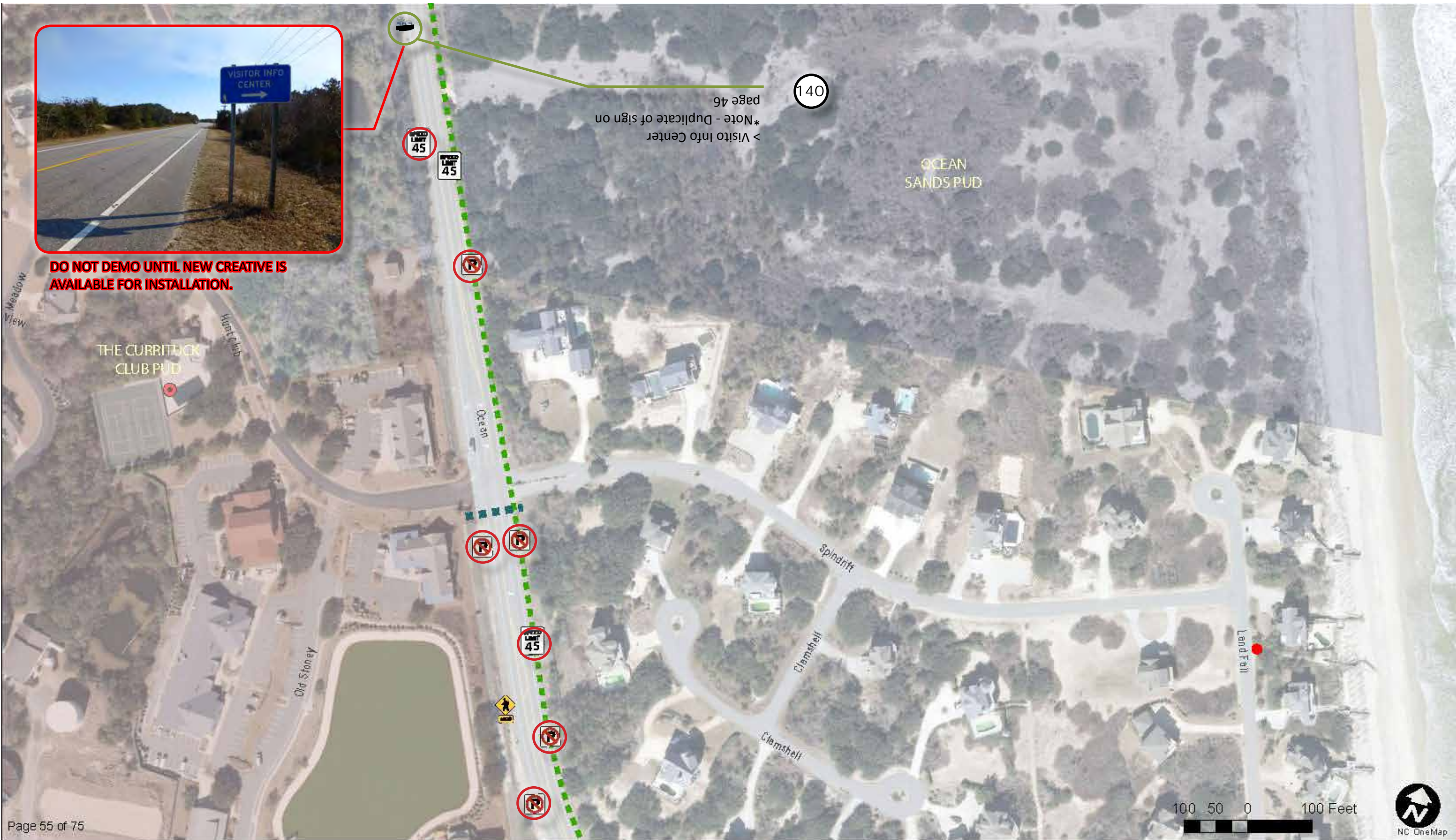
**WAYFINDING PLACEMENT PLAN**  
**COROLLA, NC**

SCALE: AS SHOWN DATE: 7/1/2014



**DO NOT DEMO UNTIL NEW CREATIVE IS AVAILABLE FOR INSTALLATION.**

> Visito Info Center  
 \*Note - Duplicate of sign on page 46



DATE	NO.	REVISIONS	BY

NOTE: Place all directional signs 100 to 200 feet before the intersection at discretion of installer with attention to sightlines and ground conditions.

DESIGNED BY: MM  
 DRAWN BY: AG  
 CHECKED BY: CF

- Existing Multiuse Path
- - - Proposed Multiuse Path
- Private Access
- Public Access
- Pedestrian Access

- Public Parking
- Public Board Launch
- Public Park
- Public Restrooms
- Vehicular Beach Access

**alta**  
 GREENWAYS  
 altaplanning.com

5850 Fayetteville Rd.  
 Suite 200  
 Durham, NC 27713  
 919.484.8448

**WAYFINDING PLACEMENT PLAN**  
**COROLLA, NC**

SCALE: AS SHOWN DATE: 7/1/2014





Reduce to Starsky, Rip Current, and one regulatory sign.

DATE	NO.	REVISIONS	BY

NOTE: Place all directional signs 100 to 200 feet before the intersection at discretion of installer with attention to sightlines and ground conditions.

DESIGNED BY: MM  
 DRAWN BY: AG  
 CHECKED BY: CF

- Existing Multiuse Path
- Proposed Multiuse Path
- Private Access
- Public Access
- Pedestrian Access

- Public Parking
- Public Board Launch
- Public Park
- Public Restrooms
- Vehicular Beach Access

**alta**  
 GREENWAYS  
 altaplanning.com

5850 Fayetteville Rd.  
 Suite 200  
 Durham, NC 27713  
 919.484.8448

**WAYFINDING PLACEMENT PLAN**  
**COROLLA, NC**

SCALE: AS SHOWN DATE: 7/1/2014

SHEET 57 OF 76



DATE	NO.	REVISIONS	BY

NOTE: Place all directional signs 100 to 200 feet before the intersection at discretion of installer with attention to sightlines and ground conditions.

DESIGNED BY: MM  
 DRAWN BY: AG  
 CHECKED BY: CF

- Existing Multiuse Path
- Proposed Multiuse Path
- Private Access
- Public Access
- Pedestrian Access

- Public Parking
- Public Board Launch
- Public Park
- Public Restrooms
- Vehicular Beach Access

**alta**  
 GREENWAYS  
 altaplanning.com

5850 Fayetteville Rd.  
 Suite 200  
 Durham, NC 27713  
 919.484.8448

**WAYFINDING PLACEMENT PLAN**  
**COROLLA, NC**

SCALE: AS SHOWN DATE: 7/1/2014



DATE	NO.	REVISIONS	BY

NOTE: Place all directional signs 100 to 200 feet before the intersection at discretion of installer with attention to sightlines and ground conditions.

DESIGNED BY: MM  
 DRAWN BY: AG  
 CHECKED BY: CF

- Existing Multiuse Path
- Proposed Multiuse Path
- Private Access
- Public Access
- Pedestrian Access

- Public Parking
- Public Board Launch
- Public Park
- Public Restrooms
- Vehicular Beach Access

**alta**  
 GREENWAYS  
 altaplanning.com

5850 Fayetteville Rd.  
 Suite 200  
 Durham, NC 27713  
 919.484.8448

**WAYFINDING PLACEMENT PLAN**  
**COROLLA, NC**

SCALE: AS SHOWN DATE: 7/1/2014

SHEET  
**59**  
 OF  
**76**



DATE	NO.	REVISIONS	BY

NOTE: Place all directional signs 100 to 200 feet before the intersection at discretion of installer with attention to sightlines and ground conditions.

DESIGNED BY: MM  
 DRAWN BY: AG  
 CHECKED BY: CF

- Existing Multiuse Path
- Proposed Multiuse Path
- Private Access
- Public Access
- Pedestrian Access

- Public Parking
- Public Board Launch
- Public Park
- Public Restrooms
- Vehicular Beach Access

**alta**  
 GREENWAYS  
 altaplanning.com

5850 Fayetteville Rd.  
 Suite 200  
 Durham, NC 27713  
 919.484.8448

**WAYFINDING PLACEMENT PLAN**  
**COROLLA, NC**

SCALE: AS SHOWN DATE: 7/1/2014

SHEET  
 60  
 OF  
 76



DATE	NO.	REVISIONS	BY

NOTE: Place all directional signs 100 to 200 feet before the intersection at discretion of installer with attention to sightlines and ground conditions.

DESIGNED BY: MM  
 DRAWN BY: AG  
 CHECKED BY: CF

- Existing Multiuse Path
- - - Proposed Multiuse Path
- Private Access
- Public Access
- Pedestrian Access

- Public Parking
- Public Board Launch
- Public Park
- Public Restrooms
- Vehicular Beach Access

**alta**  
 GREENWAYS  
 altaplanning.com

5850 Fayetteville Rd.  
 Suite 200  
 Durham, NC 27713  
 919.484.8448

**WAYFINDING PLACEMENT PLAN**  
**COROLLA, NC**

SCALE: AS SHOWN DATE: 7/1/2014



100 50 0 100 Feet



DATE	NO.	REVISIONS	BY

NOTE: Place all directional signs 100 to 200 feet before the intersection at discretion of installer with attention to sightlines and ground conditions.

DESIGNED BY: MM  
 DRAWN BY: AG  
 CHECKED BY: CF

- Existing Multiuse Path
- Proposed Multiuse Path
- Private Access
- Public Access
- Pedestrian Access

- Public Parking
- Public Board Launch
- Public Park
- Public Restrooms
- Vehicular Beach Access

**alta**  
  
**GREENWAYS**  
 altaplanning.com

5850 Fayetteville Rd.  
 Suite 200  
 Durham, NC 27713  
 919.484.8448

**WAYFINDING PLACEMENT PLAN**  
**COROLLA, NC**

SCALE: AS SHOWN | DATE: 7/1/2014

SHEET  
 62  
 OF  
 76



DATE	NO.	REVISIONS	BY

NOTE: Place all directional signs 100 to 200 feet before the intersection at discretion of installer with attention to sightlines and ground conditions.

DESIGNED BY: MM  
 DRAWN BY: AG  
 CHECKED BY: CF

- Existing Multiuse Path
- - - Proposed Multiuse Path
- Private Access
- Public Access
- Pedestrian Access


- Public Parking
- Public Board Launch
- Public Park
- Public Restrooms
- Vehicular Beach Access

**alta**  
 GREENWAYS  
 altaplanning.com

5850 Fayetteville Rd.  
 Suite 200  
 Durham, NC 27713  
 919.484.8448

**WAYFINDING PLACEMENT PLAN**  
**COROLLA, NC**

SCALE: AS SHOWN DATE: 7/1/2014



100 50 0 100 Feet



DATE	NO.	REVISIONS	BY

NOTE: Place all directional signs 100 to 200 feet before the intersection at discretion of installer with attention to sightlines and ground conditions.

DESIGNED BY: MM  
 DRAWN BY: AG  
 CHECKED BY: CF

- Existing Multiuse Path
- Proposed Multiuse Path
- Private Access
- Public Access
- Pedestrian Access

- Public Parking
- Public Board Launch
- Public Park
- Public Restrooms
- Vehicular Beach Access

**alta**  
  
**GREENWAYS**  
 altaplanning.com

5850 Fayetteville Rd.  
 Suite 200  
 Durham, NC 27713  
 919.484.8448

**WAYFINDING PLACEMENT PLAN**  
**COROLLA, NC**

SCALE: AS SHOWN | DATE: 7/1/2014

SHEET  
 64  
 OF  
 76





DATE	NO.	REVISIONS	BY

NOTE: Place all directional signs 100 to 200 feet before the intersection at discretion of installer with attention to sightlines and ground conditions.

DESIGNED BY: MM  
 DRAWN BY: AG  
 CHECKED BY: CF

- Existing Multiuse Path
- - - Proposed Multiuse Path
- Private Access
- Public Access
- Pedestrian Access


- Public Parking
- Public Board Launch
- Public Park
- Public Restrooms
- Vehicular Beach Access

**alta**  
 GREENWAYS  
 altaplanning.com

5850 Fayetteville Rd.  
 Suite 200  
 Durham, NC 27713  
 919.484.8448

**WAYFINDING PLACEMENT PLAN**  
**COROLLA, NC**

SCALE: AS SHOWN DATE: 7/1/2014



DATE	NO.	REVISIONS	BY

NOTE: Place all directional signs 100 to 200 feet before the intersection at discretion of installer with attention to sightlines and ground conditions.

DESIGNED BY: MM  
 DRAWN BY: AG  
 CHECKED BY: CF

- Existing Multiuse Path
- Proposed Multiuse Path
- Private Access
- Public Access
- Pedestrian Access

- Public Parking
- Public Board Launch
- Public Park
- Public Restrooms
- Vehicular Beach Access

**alta**  
 GREENWAYS  
 alta planning.com

5850 Fayetteville Rd.  
 Suite 200  
 Durham, NC 27713  
 919.484.8448

**WAYFINDING PLACEMENT PLAN**  
**COROLLA, NC**

SCALE: AS SHOWN    DATE: 7/1/2014





DATE	NO.	REVISIONS	BY

NOTE: Place all directional signs 100 to 200 feet before the intersection at discretion of installer with attention to sightlines and ground conditions.

DESIGNED BY: MM  
 DRAWN BY: AG  
 CHECKED BY: CF

- Existing Multiuse Path
- - - Proposed Multiuse Path
- Private Access
- Public Access
- ■ ■ ■ ■ Pedestrian Access

- Public Parking
- Public Board Launch
- Public Park
- Public Restrooms
- Vehicular Beach Access

**alta**  
 GREENWAYS  
 altaplanning.com

5850 Fayetteville Rd.  
 Suite 200  
 Durham, NC 27713  
 919.484.8448

**WAYFINDING PLACEMENT PLAN**  
**COROLLA, NC**

SCALE: AS SHOWN DATE: 7/1/2014



DATE	NO.	REVISIONS	BY

NOTE: Place all directional signs 100 to 200 feet before the intersection at discretion of installer with attention to sightlines and ground conditions.

DESIGNED BY: MM  
 DRAWN BY: AG  
 CHECKED BY: CF

- Existing Multiuse Path
- - - Proposed Multiuse Path
- Private Access
- Public Access
- - - - - Pedestrian Access

- Public Parking
- Public Board Launch
- Public Park
- Public Restrooms
- Vehicular Beach Access

**alta**  
 GREENWAYS  
 altaplanning.com

5850 Fayetteville Rd.  
 Suite 200  
 Durham, NC 27713  
 919.484.8448

**WAYFINDING PLACEMENT PLAN**  
**COROLLA, NC**

SCALE: AS SHOWN DATE: 7/1/2014





DATE	NO.	REVISIONS	BY

NOTE: Place all directional signs 100 to 200 feet before the intersection at discretion of installer with attention to sightlines and ground conditions.

DESIGNED BY: MM  
 DRAWN BY: AG  
 CHECKED BY: CF

- Existing Multiuse Path
- - - Proposed Multiuse Path
- Private Access
- Public Access
- - - - - Pedestrian Access

- Public Parking
- Public Board Launch
- Public Park
- Public Restrooms
- Vehicular Beach Access

**alta**  
 GREENWAYS  
 altaplanning.com

5850 Fayetteville Rd.  
 Suite 200  
 Durham, NC 27713  
 919.484.8448

**WAYFINDING PLACEMENT PLAN**  
**COROLLA, NC**

SCALE: AS SHOWN DATE: 7/1/2014



DATE	NO.	REVISIONS	BY

NOTE: Place all directional signs 100 to 200 feet before the intersection at discretion of installer with attention to sightlines and ground conditions.

DESIGNED BY: MM  
 DRAWN BY: AG  
 CHECKED BY: CF

- Existing Multiuse Path
- Proposed Multiuse Path
- Private Access
- Public Access
- Pedestrian Access

- Public Parking
- Public Board Launch
- Public Park
- Public Restrooms
- Vehicular Beach Access

**alta**  
 GREENWAYS  
 altaplanning.com

5850 Fayetteville Rd.  
 Suite 200  
 Durham, NC 27713  
 919.484.8448

**WAYFINDING PLACEMENT PLAN**  
**COROLLA, NC**

SCALE: AS SHOWN DATE: 7/1/2014

SHEET  
 70  
 OF  
 76



DATE	NO.	REVISIONS	BY

NOTE: Place all directional signs 100 to 200 feet before the intersection at discretion of installer with attention to sightlines and ground conditions.

DESIGNED BY: MM  
 DRAWN BY: AG  
 CHECKED BY: CF

- Existing Multiuse Path
- - - Proposed Multiuse Path
- Private Access
- Public Access
- - - - - Pedestrian Access


- Public Parking
- Public Board Launch
- Public Park
- Public Restrooms
- Vehicular Beach Access

**alta**  
 GREENWAYS  
 altaplanning.com

5850 Fayetteville Rd.  
 Suite 200  
 Durham, NC 27713  
 919.484.8448

**WAYFINDING PLACEMENT PLAN**  
**COROLLA, NC**

SCALE: AS SHOWN DATE: 7/1/2014



DATE	NO.	REVISIONS	BY

NOTE: Place all directional signs 100 to 200 feet before the intersection at discretion of installer with attention to sightlines and ground conditions.

DESIGNED BY: MM  
 DRAWN BY: AG  
 CHECKED BY: CF

- Existing Multiuse Path
- Proposed Multiuse Path
- Private Access
- Public Access
- Pedestrian Access

- Public Parking
- Public Board Launch
- Public Park
- Public Restrooms
- Vehicular Beach Access

**alta**  
 GREENWAYS  
 altaplanning.com

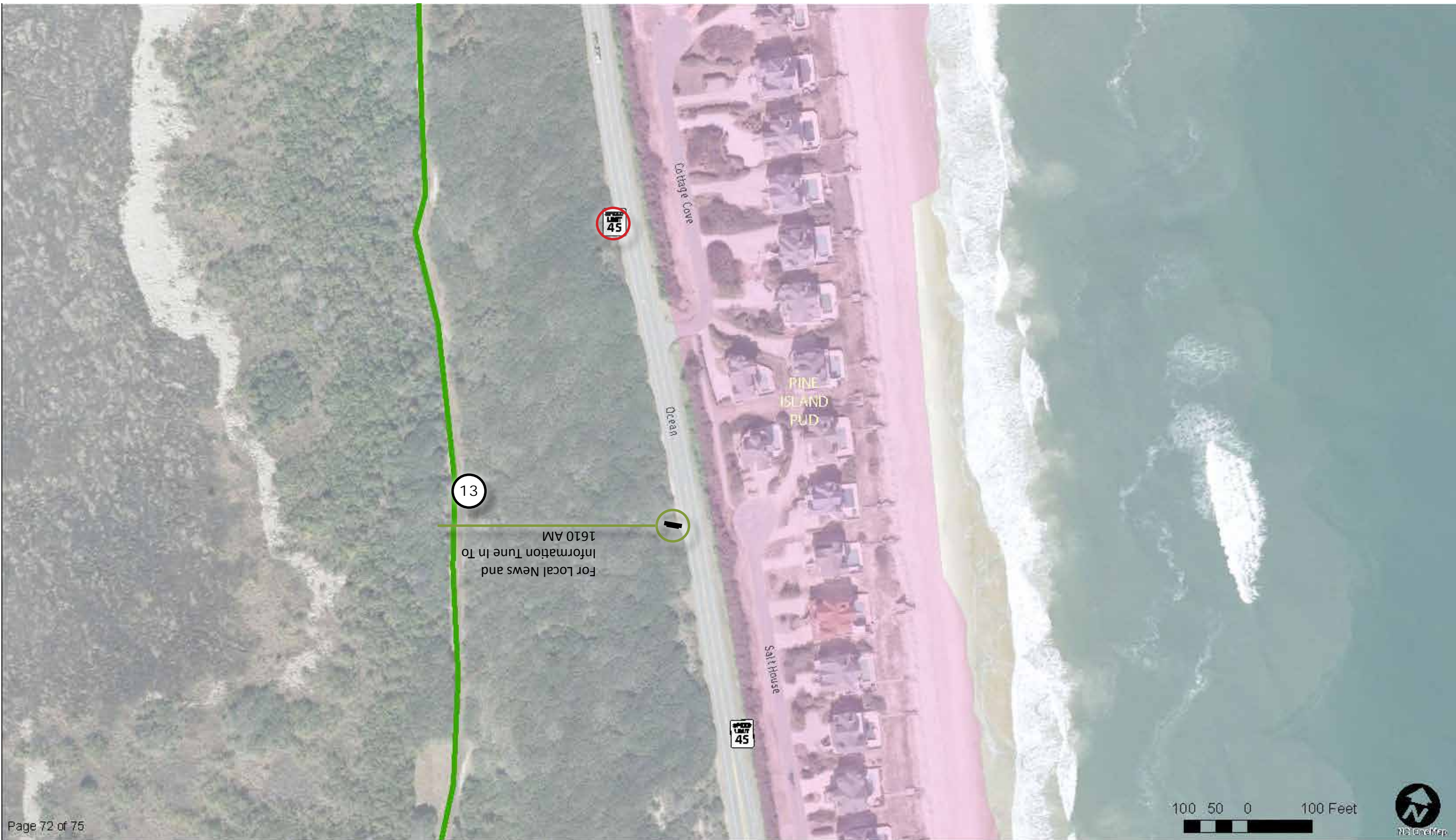
5850 Fayetteville Rd.  
 Suite 200  
 Durham, NC 27713  
 919.484.8448

**WAYFINDING PLACEMENT PLAN**  
**COROLLA, NC**

SCALE: AS SHOWN DATE: 7/1/2014

SHEET  
 72  
 OF  
 76





DATE	NO.	REVISIONS	BY

NOTE: Place all directional signs 100 to 200 feet before the intersection at discretion of installer with attention to sightlines and ground conditions.

DESIGNED BY: MM  
 DRAWN BY: AG  
 CHECKED BY: CF

- Existing Multiuse Path
- Proposed Multiuse Path
- Private Access
- Public Access
- Pedestrian Access

- Public Parking
- Public Board Launch
- Public Park
- Public Restrooms
- Vehicular Beach Access

**alta**  
 GREENWAYS  
 altaplanning.com

5850 Fayetteville Rd.  
 Suite 200  
 Durham, NC 27713  
 919.484.8448

**WAYFINDING PLACEMENT PLAN**  
**COROLLA, NC**

SCALE: AS SHOWN DATE: 7/1/2014

SHEET  
**73**  
 OF  
**76**



DATE	NO.	REVISIONS	BY

NOTE: Place all directional signs 100 to 200 feet before the intersection at discretion of installer with attention to sightlines and ground conditions.

DESIGNED BY: MM  
 DRAWN BY: AG  
 CHECKED BY: CF

- Existing Multiuse Path
- Proposed Multiuse Path
- Private Access
- Public Access
- Pedestrian Access

- Public Parking
- Public Board Launch
- Public Park
- Public Restrooms
- Vehicular Beach Access

**alta**  
 GREENWAYS  
 altaplanning.com

5850 Fayetteville Rd.  
 Suite 200  
 Durham, NC 27713  
 919.484.8448

**WAYFINDING PLACEMENT PLAN**  
**COROLLA, NC**

SCALE: AS SHOWN DATE: 7/1/2014



DATE	NO.	REVISIONS	BY

NOTE: Place all directional signs 100 to 200 feet before the intersection at discretion of installer with attention to sightlines and ground conditions.

DESIGNED BY: MM  
 DRAWN BY: AG  
 CHECKED BY: CF

- Existing Multiuse Path
- - - Proposed Multiuse Path
- Private Access
- Public Access
- ■ ■ ■ ■ Pedestrian Access

- Public Parking
- Public Board Launch
- Public Park
- Public Restrooms
- Vehicular Beach Access

**alta**  
 GREENWAYS  
 alta planning.com

5850 Fayetteville Rd.  
 Suite 200  
 Durham, NC 27713  
 919.484.8448

**WAYFINDING PLACEMENT PLAN**  
**COROLLA, NC**

SCALE: AS SHOWN DATE: 7/1/2014



Improve Entryway with landscaping. Sign to match new sign package. Re-locate sign to East Side of Road.



DATE	NO.	REVISIONS	BY

NOTE: Place all directional signs 100 to 200 feet before the intersection at discretion of installer with attention to sightlines and ground conditions.

DESIGNED BY: MM  
 DRAWN BY: AG  
 CHECKED BY: CF

- Existing Multiuse Path
- Proposed Multiuse Path
- Private Access
- Public Access
- Pedestrian Access

- Public Parking
- Public Board Launch
- Public Park
- Public Restrooms
- Vehicular Beach Access

**alta**  
 GREENWAYS  
 alta planning.com

5850 Fayetteville Rd.  
 Suite 200  
 Durham, NC 27713  
 919.484.8448

**WAYFINDING PLACEMENT PLAN**  
**COROLLA, NC**

SCALE: AS SHOWN DATE: 7/1/2014