

Estuarine Shoreline AECs are those non-ocean shorelines extending from the normal high water level or normal water level along estuarine waters for a distance of 75 feet landward.


Public Trust Shoreline AECs are those non-ocean shorelines immediately contiguous to public trust areas extending 30 feet landward of the normal high water level or normal water level.

Ocean Hazard System AECs are those areas defined by 15A NCAC 7H .0300. These areas include all beaches, primary dunes and frontal dunes and other areas in which geologic, vegetative and soil conditions indicate a substantial possibility of excessive erosion or flood damage. The precise limits of these AECs must be determined on-site by permitting staff of the NC Division of Coastal Management.

The precise location of coastal wetlands, freshwater wetlands, estuarine shorelines, and public trust shorelines must be determined by field investigation. This map is not intended for use in CAMA permit decision-making.







Unnamed tributaries are depicted as public trust waters on this map.

The preparation of this map was financed in part through a grant provided by the North Carolina Coastal Management Program, through the funds provided by the North Carolina Coastal Management Act of 1972, as amended, which is administered by the Office of Ocean and Coastal Resource Management, National Oceanic and Atmospheric Administration.



4

Map 3.1
Areas of Environmental Concern (AEC)
CAMA Land Use Plan Update

-  Estuarine Shoreline AEC
-  Ocean Hazard System AEC
-  Public Trust Waters (centerline)
-  Public Trust Waters (polygon)
-  Coastal Wetland
-  Estuarine Waters